

# Bolton Notch Pond

















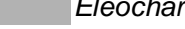



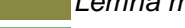

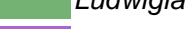

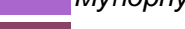

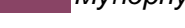
## Bolton, CT

### 21 acres

Surveyed September 30 and October 4, 2011  
 by Jordan Gibbons and Michael Cavadini  
 Invasive Aquatic Plant Program

#### Legend

To view locations of individual plant species or other features, click on "Layers" tab to left. Turn features on or off by clicking the "Eye" icons.

- |   |   |
|---|---|
|  Plant Collection                |  <i>Najas flexilis</i>           |
|  Transect Point                  |  <i>Nymphaea odorata</i>         |
|  Water Data                      |  <i>Pontederia cordata</i>       |
|  <i>Brasenia schreberi</i>      |  <i>Potamogeton natans</i>       |
|  <i>Callitriche species</i>     |  <i>Potamogeton pusillus</i>     |
|  <i>Ceratophyllum echinatum</i> |  <i>Sagittaria species</i>       |
|  <i>Decodon verticillatus</i>   |  <i>Spirodela polyrhiza</i>      |
|  <i>Elatine species</i>         |  <i>Typha species</i>            |
|  <i>Eleocharis species</i>      |  <i>Utricularia gibba</i>        |
|  <i>Elodea nuttallii</i>       |  <i>Utricularia machrorhiza</i> |
|  <i>Lemna minor</i>           |  <i>Utricularia minor</i>      |
|  <i>Ludwigia species</i>      |  <i>Utricularia purpurea</i>   |
|  <i>Myriophyllum humile</i>   |  <i>Wolffia species</i>        |
|  <i>Myriophyllum species</i>  |   |

