



















# Beseck Lake Middlefield, CT 116 acres

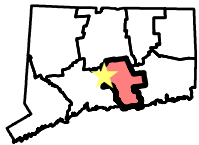
Surveyed on June 7, 11, 13, & 14, 2024

By Greg Bugbee, Summer Stebbins, Madison Manke, and Ella Nastri

To view locations of individual plant species, open in Adobe Reader DC and click on "Layers" tab on the left. Turn features on or off by clicking the "eye" icons.

\*Invasive

- |   |                        |   |                    |
|---|------------------------|---|--------------------|
|  | Collection Point       |  | Pickerelweed       |
|  | Transect Point         |  | Slender naiad      |
|  | Water Data             |  | Small pondweed     |
|  | Arrowhead              |  | Spikerush          |
|  | Canadian waterweed     |  | Unidentified Sedge |
|  | Cattail                |  | Vasey's pondweed   |
|  | Clasping-leaf pondweed |  | Water smartweed    |
|  | Common duckweed        |  | Waterwort          |
|  | Curlyleaf pondweed*    |  | Western waterweed  |
|  | Eurasian watermilfoil* |   |                    |
|  | Phragmites*            |   |                    |



**OAIS**

Office of Aquatic Invasive Species  
Connecticut Agricultural Experiment Station



0 400 800 1,600  
Feet

