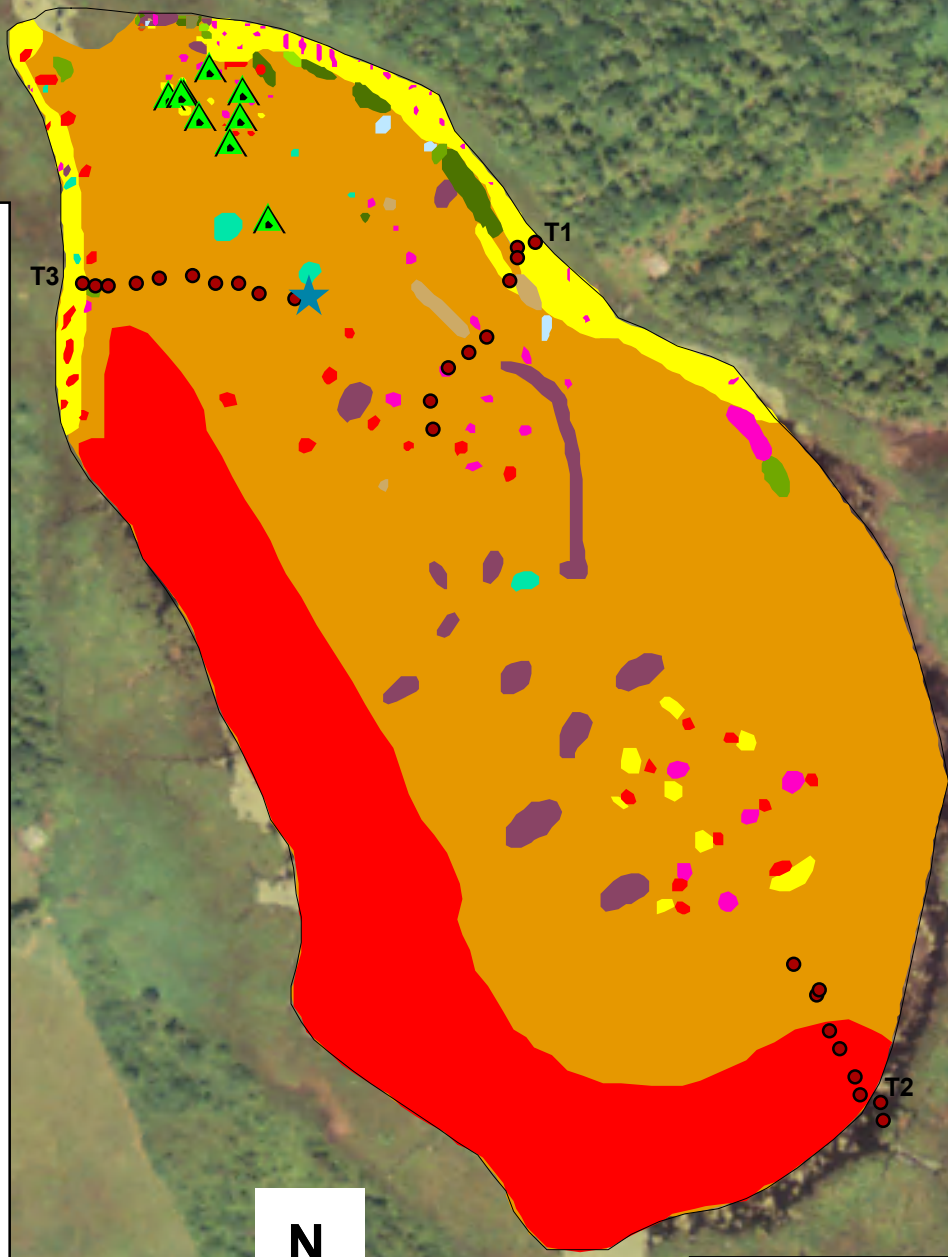


Beeslick Pond, Salisbury

















27.2 Acres

Invasive Aquatic Plant Program
 Surveyed June 7, 2006
 by Roslyn Selsky, Michelle Marko
 and Emily Psysh



Legend

To view locations of individual plant species or other features, click on "Layers" tab to left and "+" next to "Features." Turn features on or off by clicking the "eye" icons.

-  Water Sample Site
-  Transect Points
-  Plant Collection Site
-  *Elodea canadensis*
-  *Lemna minor*
-  *Nymphaea odorata*
-  *Potamogeton crispus**
-  *Potamogeton foliosus*
-  *Potamogeton natans*
-  *Spirodela polyrhiza*
-  *Stuckenia pectinata*
-  *Trapa natans**
-  *Utricularia vulgaris*
-  *Myriophyllum sibiricum*
-  *Nuphar variegata*
-  *Ceratophyllum demersum*
*Invasive

