

# Beaver Pond - Meriden, CT

## 31.9 acres

Surveyed July 30 to August 1, 2013  
by Greg Bugbee, Jordan Gibbons,  
Samantha Wysocki, and Adam Hawkes  
Invasive Aquatic Plant Program

### Legend


To view locations of individual plant species or other features, click on "Layers" tab to left. Turn features on or off by clicking the "Eye" icons.


▲ Plant Collection

• Transect Point

★ Water Data


\*Invasive


 *Ceratophyllum demersum*


 *Elodea canadensis*

 *Elodea nuttallii*

 *Decodon verticillatus*

 *Lemna minor*


 *Myriophyllum spicatum*\*

 *Nuphar variegata*

 *Nymphaea odorata*


 *Pontederia cordata*

 *Potamogeton amplifolius*

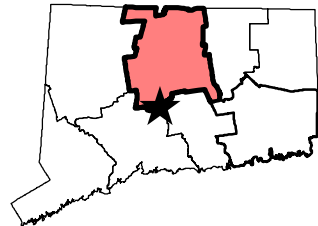
 *Potamogeton pusillus*

 *Potamogeton robbinsii*

 *Spirodela polyrhiza*

 *Typha* sp.

 *Zosterella dubia*



0 50 100 200 Meters

