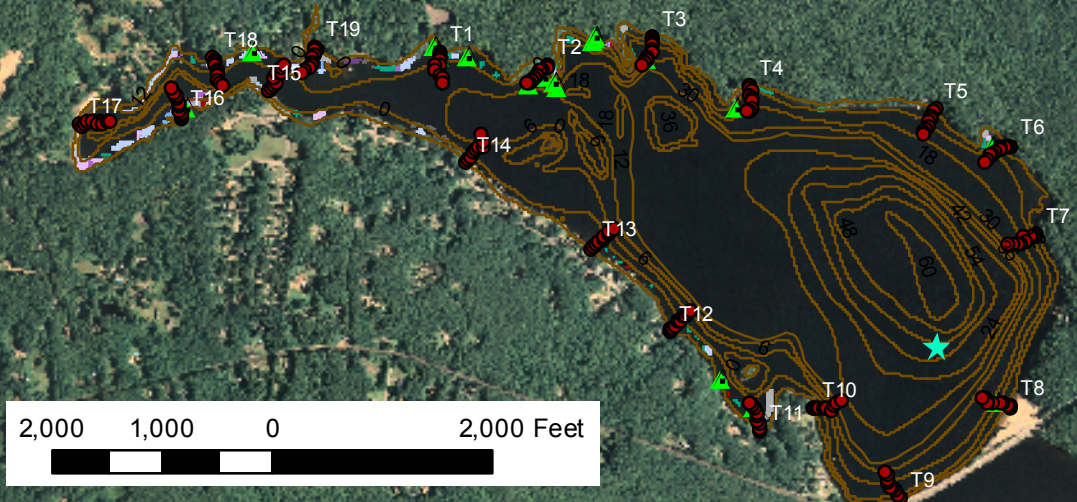






















Beach Pond Voluntown, CT; Exeter, RI 372 Acres

Invasive Aquatic Plant Program
Surveyed 28 & 30 July, 2008
By Roslyn Selsky and Rachel Soufrine



Legend

To view locations of individual plant species or other features, click on the "Layers" tab to left then "+" next to "Features". Turn features on or off by clicking the "eye" icons.

- | | | | |
|---|-----------------------|---|-------------------------|
|  | Water Sample Site |  | Unidentified sedge |
|  | Transect Point |  | Myriophyllum humile |
|  | Plant Collection Site |  | Utricularia purpurea |
|  | Bathymetry |  | Sparganium sp. |
|  | Utricularia minor |  | Nymphaea odorata |
|  | Utricularia vulgaris |  | Gratiola aurea |
|  | Utricularia gibba |  | Utricularia radiata |
|  | Isoetes sp. |  | Potamogeton bicupulatus |
|  | Sagittaria sp. |  | Eleocharis sp. |
|  | Myriophyllum tenellum | | |
|  | Elatine minima | | |

