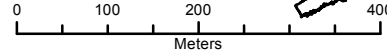
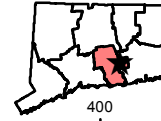


Bashan Lake - East Haddam, CT

Surveyed on October 5 - 6, 2016
By Greg Bugbee, Jennifer Fanzutti,
and Kaysee Shuster
Invasive Aquatic Plant Program























CAES
The Connecticut Agricultural Experiment Station
Protecting Nature to Work for Society since 1873



Legend

To view locations of individual plant species or other features download the .pdf file and click on the "Layers" tab to the left. Turn features on or off by clicking the "Eye" icon.

-  Collection Point
-  Water Data
-  *Brasenia schreberi*
-  *Callitriche species*
-  *Elatine species*
-  *Eleocharis species*
-  *Glossostigma cleistanthum*
-  *Ludwigia species*
-  *Myriophyllum heterophyllum**
-  *Myriophyllum humile*
-  *Nymphaea odorata*
-  *Pontederia cordata*
-  *Potamogeton bicupulatus*
-  *Potamogeton diversifolius*
-  *Potamogeton epihydrus*
-  *Sagittaria species*
-  *Utricularia gibba*
-  *Utricularia macrorhiza*
-  *Utricularia purpurea*
-  *Utricularia radiata*

