

Bashan Lake East Haddam, CT 273 Acres


Surveyed September 11 to 17, 2014
by Greg Bugbee, Samantha Wysocki
and Jesse Schock

Invasive Aquatic Plant Program






















Legend

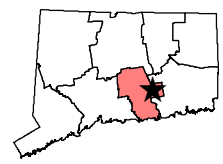
To view locations of individual plant species or other features click on "Layers" tab to the left. Turn features on or off by clicking "Eye" icon.

 Collection Point

 Transect Point

 Water Data

-  *Brasenia schreberi*
-  *Cabomba caroliniana**
-  *Callitriche species*
-  *Ceratophyllum echinatum*
-  *Elatine species*
-  *Eleocharis species*
-  *Elodea nuttallii*
-  *Eriocaulon aquaticum*
-  *Gratiola aurea*
-  *Myriophyllum heterophyllum**
-  *Nymphaea odorata*
-  *Potamogeton bicupulatus*
-  *Potamogeton epihydrus*
-  *Potamogeton pusillus*
-  *Sagittaria species*
-  *Sparganium species*
-  *Utricularia gibba*
-  *Utricularia macrorhiza*
-  *Utricularia purpurea*
-  *Utricularia radiata*
-  *Vallisneria americana*



invasive*
0 75 150 300 450 600 Meters