














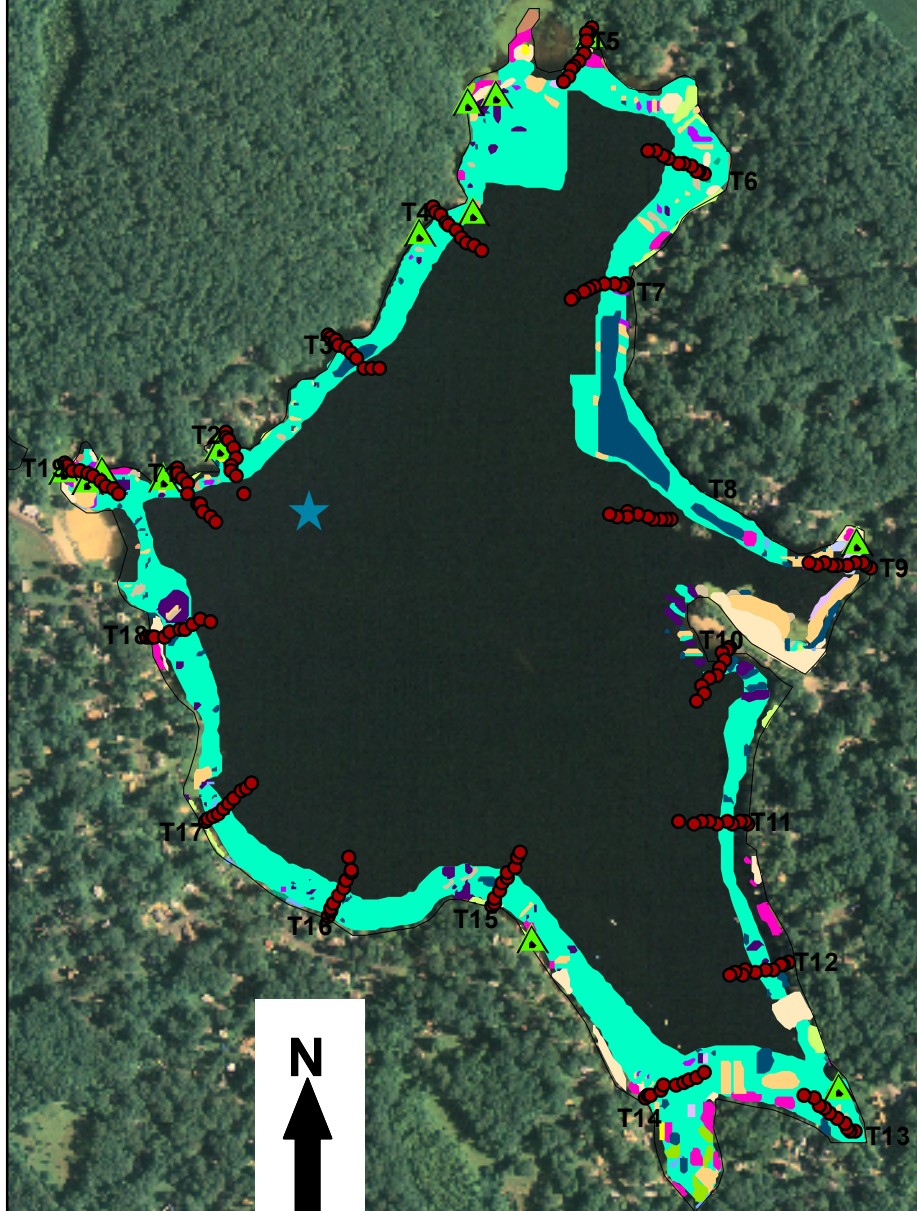


Amston Lake Hebron, Lebanon, Colchester 187 Acres

Legend

To view locations of individual plant species or other features, click on "Layers" tab to left and "+" next to "Features." Turn features on or off by clicking the "eye" icons.

-  Water Sample Site
-  Transect Point
-  Plant Collection Site
-  Charophyte
-  *Ceratophyllum echinatum*
-  *Elatine minima*
-  *Eleocharis acicularis*
-  *Eriocaulon aquaticum*
-  *Myriophyllum tenellum*
-  *Nuphar variegata*
-  *Pontedaria cordata*
-  *Potamogeton amplifolius*
-  *Potamogeton bicupulatus*
-  *Potamogeton natans*
-  *Potamogeton perfoliatus*
-  *Potamogeton pusillus*
-  *Potamogeton robbinsii*
-  *Sagittaria sp.*
-  *Typha latifolia*
-  Unidentified Sedge
-  *Utricularia gibba*
-  *Utricularia purpurea*
-  *Utricularia radiata*
-  *Nymphaea odorata*
-  *Brasenia schreberi*
-  *Najas flexilis*
-  *Elodea nuttallii*
-  *Vallisneria americana*



0 330 660 1,320 1,980 2,640 Feet

Invasive Aquatic Plant Program
Surveyed August 21-22, 2006
by Roslyn Selsky and
Emily Pysh

