



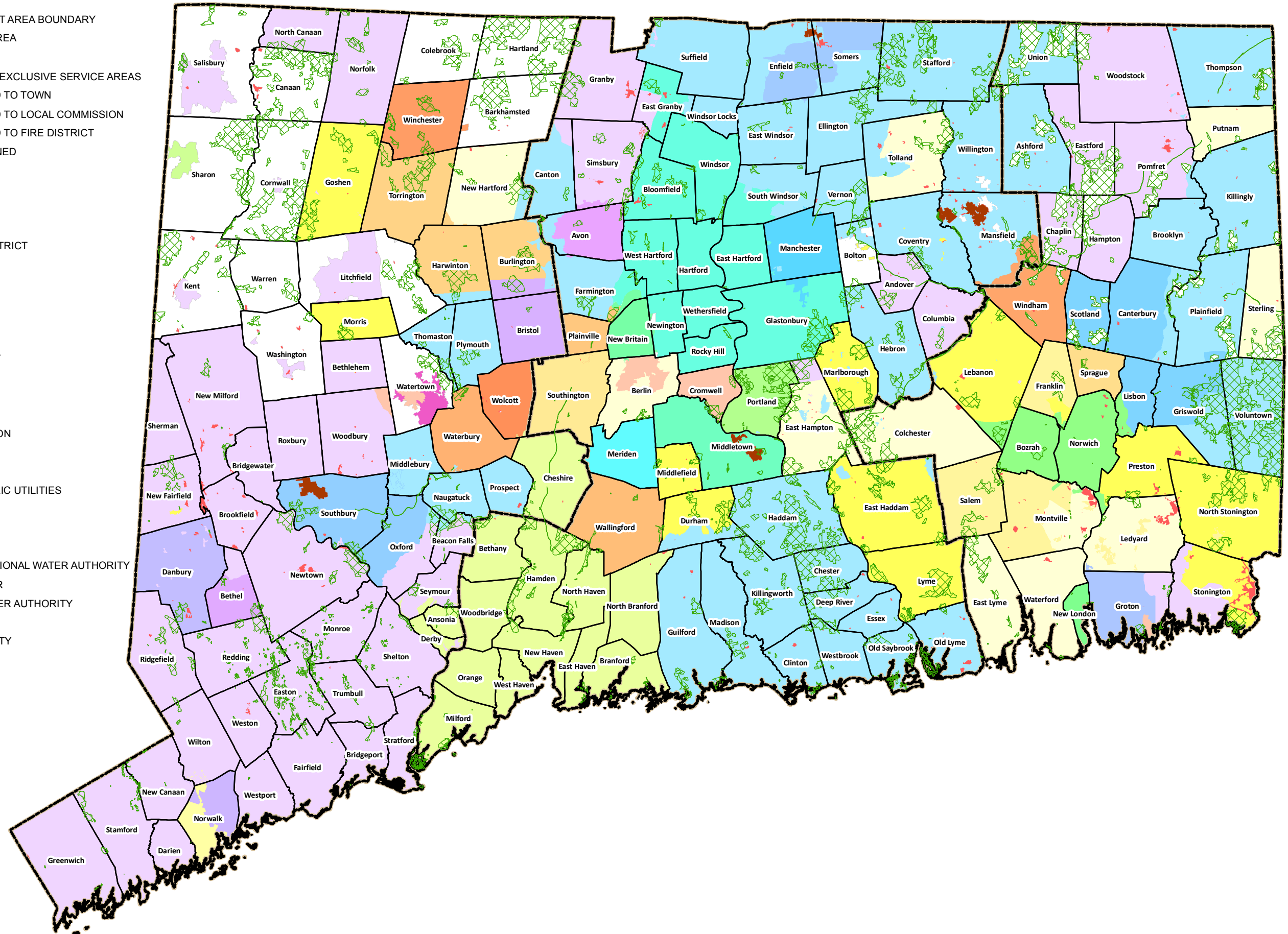


Legend

-  DEEP LANDS WHERE ESA BOUNDARIES MAY NOT BE ENFORCEABLE
 MUNICIPAL BOUNDARY
 PUBLIC WATER SUPPLY MANAGEMENT AREA BOUNDARY
 STATE AGENCY EXISTING SERVICE AREA

EXCLUSIVE SERVICE AREAS

-
- OTHER COMMUNITY WATER SYSTEM EXCLUSIVE SERVICE AREAS
 EXCLUSIVE SERVICE AREA ASSIGNED TO TOWN
 EXCLUSIVE SERVICE AREA ASSIGNED TO LOCAL COMMISSION
 EXCLUSIVE SERVICE AREA ASSIGNED TO FIRE DISTRICT
 EXCLUSIVE SERVICE AREA UNASSIGNED
 AQUARION WATER COMPANY
 AVON WATER COMPANY
 BETHEL WATER DEPARTMENT
 BRISTOL WATER DEPARTMENT
 CITY OF NORWALK FIRST TAXING DISTRICT
 CONNECTICUT WATER COMPANY
 DANBURY WATER DEPARTMENT
 GROTON LONG POINT ASSOCIATION
 GROTON UTILITIES
 HAZARDVILLE WATER COMPANY
 HERITAGE VILLAGE WATER COMPANY
 JEWETT CITY WATER COMPANY
 MANCHESTER WATER DEPARTMENT
 MERIDEN WATER DIVISION
 METROPOLITAN DISTRICT COMMISSION
 MIDDLETOWN WATER DEPARTMENT
 NEW BRITAIN WATER DEPARTMENT
 NEW LONDON DEPARTMENT OF PUBLIC UTILITIES
 NORWICH PUBLIC UTILITIES
 PORTLAND WATER DEPARTMENT
 SHARON WATER DEPARTMENT
 SOUTH CENTRAL CONNECTICUT REGIONAL WATER AUTHORITY
 SOUTH NORWALK ELECTRIC & WATER
 SOUTHEASTERN CONNECTICUT WATER AUTHORITY
 SOUTHTONINGTON WATER DEPARTMENT
 SPRAGUE WATER & SEWER AUTHORITY
 TORRINGTON WATER COMPANY
 VALLEY WATER SYSTEMS, INC
 WALLINGFORD WATER DIVISION
 WATERBURY WATER DEPARTMENT
 WATERTOWN WATER & SEWER
 WINDHAM WATER WORKS
 WINSTED WATER WORKS
 WOLCOTT WATER DEPARTMENT



MILONE & MACBROOM®

**99 Realty Drive
Cheshire, Connecticut 06410
(203) 271-1773 Fax (203) 272-9733
www.miloneandmacbroom.com**

**Town Boundaries - CT DEEP
Exclusive Service Areas - W,**

STATEWIDE MAP OF ESA BOUNDARIES

EXCLUSIVE SERVICE AREA PROCESS

CONNECTICUT

Prepared by: SUB

MMI#: 1017-05-04

MXD: Y:\1017-05\GIS\Maps\Statewide_Map.mxd

1st Version: 03/28/2017

Revision: 6/13/2017

Scale: 1 in = 41,000 ft

**Appended
Figure 2**