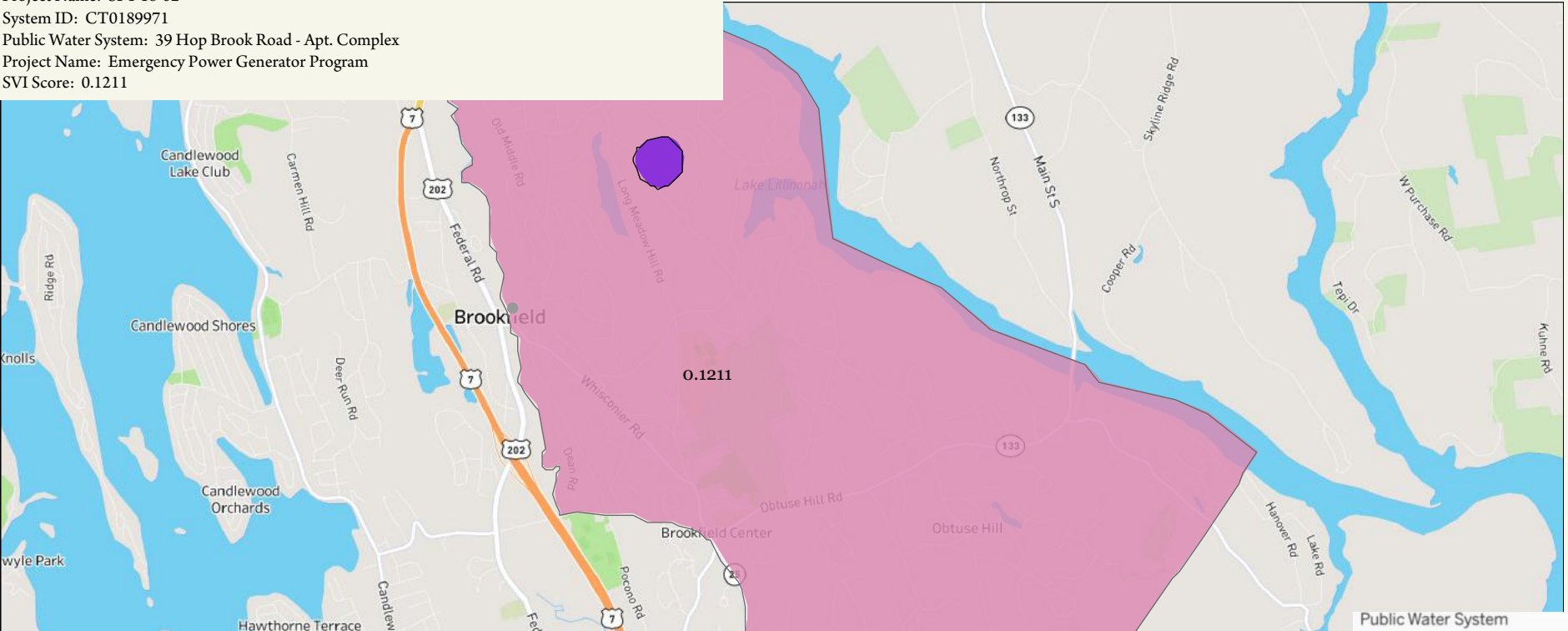


Project Name: SFY 18-02
System ID: CT0189971
Public Water System: 39 Hop Brook Road - Apt. Complex
Project Name: Emergency Power Generator Program
SVI Score: 0.1211




Centers for Disease Control and Prevention/ Agency for Toxic Substances and Disease Registry/ Geospatial Research, Analysis, and Services Program.
CDC/ATSDR Social Vulnerability Index, Database Connecticut


https://www.atsdr.cdc.gov/placeandhealth/svi/data_documentation_download.html

When multiple census tracts are used, the median value of all displayed tracts is used for SVI Score determination. When 1 census tract is used, the score listed is the final score.

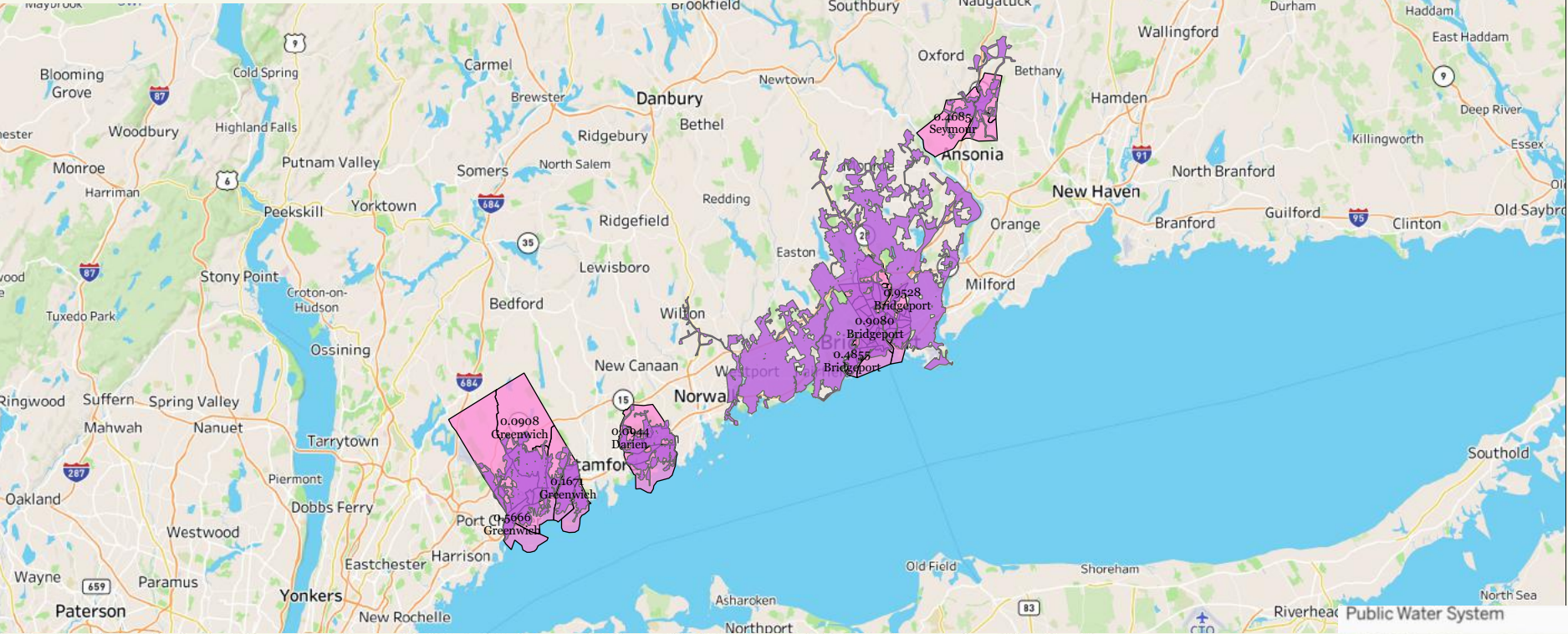
Public Water System

 Public Water System

Census Tract (group)

 Census Tract

Project Number: SFY 22-02
System ID: CT0150011
Public Water System: Aquarion Water Company of CT - Main System
Project Name: Lead Service Lines - Inventory (Planning)
SVI Score: 0.7240



Centers for Disease Control and Prevention/ Agency for Toxic Substances and Disease Registry/ Geospatial Research, Analysis, and Services Program.

CDC/ATSDR Social Vulnerability Index, Database Connecticut

https://www.atsdr.cdc.gov/placeandhealth/svi/data_documentation_download.html

When multiple census tracts are used, the median value of all displayed tracts is used for SVI Score determination. When 1 census tract is used, the score listed is the final score.

Public Water System

Census Tract (group)

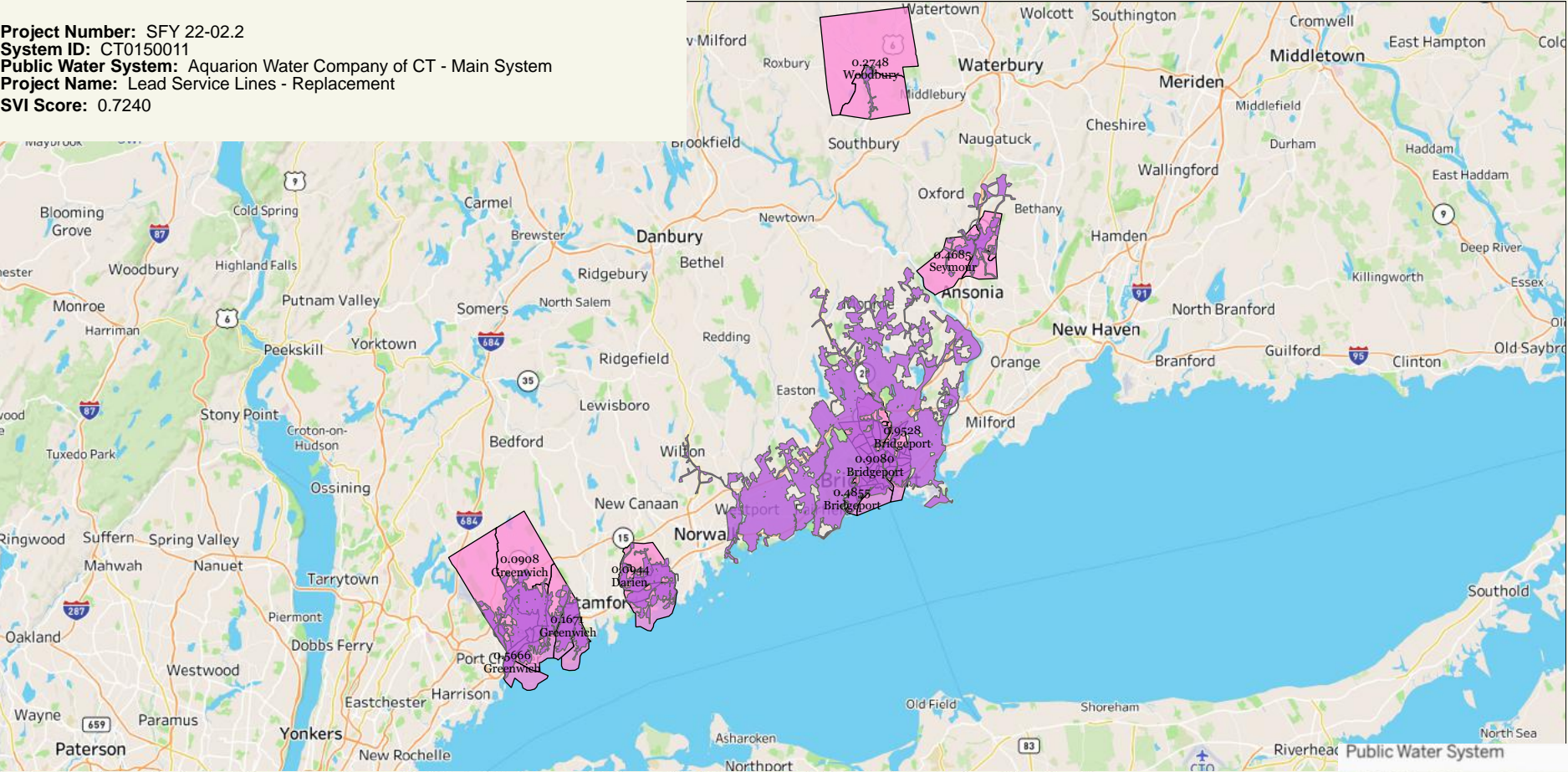
Census Tract

| Public Water System | Census Tract | Street Name | |
|-------------------------------------|--------------|-----------------|--------|
| AQUARION WATER CO OF CT-MAIN SYSTEM | 09001070100 | Indian Ave | 0.4855 |
| | 09001070200 | Horace St | 0.8136 |
| | 09001070300 | Wallace St | 0.9770 |
| | 09001070400 | Kevin Rd | 0.7312 |
| | 09001070500 | Ogden St | 0.9249 |
| | 09001070600 | Front St | 0.9649 |
| | 09001070900 | Hill St | 0.9806 |
| | 09001071000 | Memory Ln | 0.9140 |
| | 09001071100 | Barnum Dyke | 0.9346 |
| | 09001071200 | Woodlawn Ave | 0.9818 |
| | 09001071300 | Albermarle St | 0.9443 |
| | 09001071400 | Birdsey St | 0.9080 |
| | 09001071600 | Silver Ln | 0.9709 |
| | 09001071900 | Anson St | 0.9576 |
| | 09001072000 | Grovers Ave | 0.8075 |
| | 09001072200 | Calderwood Ct | 0.8632 |
| | 09001072300 | Serpentine Dr | 0.8015 |
| | 09001072400 | Radel St | 0.7215 |
| | 09001072500 | Lyon Ter | 0.7107 |
| | 09001072600 | Luther St | 0.7240 |
| | 09001072700 | Dewey Ct | 0.7022 |
| | 09001072800 | Sanford Pl | 0.8378 |
| | 09001072900 | Howe St | 0.7191 |
| | 09001073000 | Battery Park Dr | 0.7651 |
| | 09001073100 | Bankside St | 0.9528 |
| | 09001073200 | Caroline St | 0.8208 |
| | 09001073300 | Sherman Park Ln | 0.9879 |
| | 09001073400 | Livingston St | 0.8111 |
| | 09001073500 | Jetland St | 0.9637 |
| | 09001073600 | Hickory St | 0.9019 |
| | 09001073700 | Linda Dr | 0.9673 |
| | 09001073800 | Imperial St | 0.9831 |
| | 09001073900 | Grandview Ave | 0.9939 |
| | 09001074000 | Dayton Rd | 0.9613 |
| | 09001074300 | Edgewood St | 0.9431 |
| | 09001074400 | Eastway Rd | 0.9492 |
| | 09001090400 | Laurel Ave | 0.6077 |
| | 09001257200 | Seaview Ter | 0.9286 |

| Public Water System | Census Tract | Street Name | |
|---|--------------|----------------|--------|
| AQUARION WATER CO OF CT-NOROTON SYSTEM | 09001030100 | East Ln | 0.0956 |
| | 09001030200 | Outlook Dr | 0.0121 |
| | 09001030300 | Oberlander Pl | 0.0061 |
| | 09001030400 | Molly Ln | 0.1852 |
| | 09001030500 | Sunswyck Rd | 0.0944 |
| | | | |
| AQUARION WATER CO OF CT-VALLEY SYSTEM | 09009130101 | Johnson Ave | 0.6356 |
| | 09009130102 | Amber Dr | 0.4213 |
| | 09009130200 | Old Ansonia Rd | 0.4685 |
| AQUARION WATER CO OF CT-WOODBURY SYSTEM | 09005362101 | Town Line Rd | 0.2785 |
| | 09005362102 | Quail Run Rd | 0.2748 |
| AQUARION WATER CO, GREENWICH DIST | 09001010101 | Null St | 0.3850 |
| | 09001010102 | Avon Ln | 0.0908 |
| | 09001010201 | Nipowin Ln | 0.3656 |
| | 09001010202 | Wyndover Ln | 0.3559 |
| | 09001010300 | Edgewater Dr | 0.3123 |
| | 09001010400 | Westview Pl | 0.4419 |
| | 09001010500 | Schubert Ln | 0.5847 |
| | 09001010600 | N Porchuck Rd | 0.4540 |
| | 09001010700 | Deer Park Dr | 0.6913 |
| | 09001010800 | Pierson Dr | 0.3814 |
| | 09001010900 | Rapids Ln | 0.3608 |
| | 09001011000 | Arbor Ln | 0.0872 |
| | 09001011100 | Church St | 0.1671 |
| | 09001011200 | Edward Pl | 0.2252 |
| | 09001011300 | Richmond Dr | 0.5666 |
| | | | |
| AQUARION WATER CO, MAIN SYSTEM | 09001070100 | Indian Ave | 0.4855 |
| | 09001070200 | Horace St | 0.8136 |
| | 09001070300 | Wallace St | 0.9770 |
| | 09001070400 | Kevin Rd | 0.7312 |
| | 09001070500 | Ogden St | 0.9249 |
| | 09001070600 | Front St | 0.9649 |
| | 09001070900 | Hill St | 0.9806 |
| | 09001071000 | Memory Ln | 0.9140 |
| | 09001071100 | Barnum Dyke | 0.9346 |
| | 09001071200 | Woodlawn Ave | 0.9818 |
| | 09001071300 | Albermarle St | 0.9443 |
| | 09001071400 | Birdsey St | 0.9080 |
| | 09001071600 | Silver Ln | 0.9709 |

| Public Water System | Census Tract | Street Name | |
|------------------------------------|--------------|-----------------|---------------|
| AQUARION WATER CO, MAIN SYSTEM | 09001071900 | Anson St | 0.9576 |
| | 09001072000 | Grovers Ave | 0.8075 |
| | 09001072200 | Calderwood Ct | 0.8632 |
| | 09001072300 | Serpentine Dr | 0.8015 |
| | 09001072400 | Radel St | 0.7215 |
| | 09001072500 | Lyon Ter | 0.7107 |
| | 09001072600 | Luther St | 0.7240 |
| | 09001072700 | Dewey Ct | 0.7022 |
| | 09001072800 | Sanford Pl | 0.8378 |
| | 09001072900 | Howe St | 0.7191 |
| | 09001073000 | Battery Park Dr | 0.7651 |
| | 09001073100 | Bankside St | 0.9528 |
| | 09001073200 | Caroline St | 0.8208 |
| | 09001073300 | Sherman Park Ln | 0.9879 |
| | 09001073400 | Livingston St | 0.8111 |
| | 09001073500 | Jetland St | 0.9637 |
| | 09001073600 | Hickory St | 0.9019 |
| | 09001073700 | Linda Dr | 0.9673 |
| | 09001073800 | Imperial St | 0.9831 |
| | 09001073900 | Grandview Ave | 0.9939 |
| | 09001074000 | Dayton Rd | 0.9613 |
| | 09001074300 | Edgewood St | 0.9431 |
| | 09001074400 | Eastway Rd | 0.9492 |
| | 09001090400 | Laurel Ave | 0.6077 |
| | 09001257200 | Seaview Ter | 0.9286 |
| AQUARION WATER CO, NOROTON DIST | 09001030100 | East Ln | 0.0956 |
| | 09001030200 | Outlook Dr | 0.0121 |
| | 09001030300 | Oberlander Pl | 0.0061 |
| | 09001030400 | Molly Ln | 0.1852 |
| | 09001030500 | Sunswyck Rd | 0.0944 |
| AQUARION WATER CO, VALLEY DIVISION | 09009130101 | Johnson Ave | 0.6356 |
| | 09009130102 | Amber Dr | 0.4213 |
| | 09009130200 | Old Ansonia Rd | 0.4685 |
| UNITED WATER CT - WOODBURY SYSTEM | 09005362101 | Town Line Rd | 0.2785 |
| | 09005362102 | Quail Run Rd | 0.2748 |
| Median SVI Score | | | 0.7240 |

Project Number: SFY 22-02.2
System ID: CT0150011
Public Water System: Aquarion Water Company of CT - Main System
Project Name: Lead Service Lines - Replacement
SVI Score: 0.7240



Centers for Disease Control and Prevention/ Agency for Toxic Substances and Disease Registry/ Geospatial Research, Analysis, and Services Program.

CDC/ATSDR Social Vulnerability Index, Database Connecticut

https://www.atsdr.cdc.gov/placeandhealth/svi/data_documentation_download.html

When multiple census tracts are used, the median value of all displayed tracts is used for SVI Score determination. When 1 census tract is used, the score listed is the final score.

Public Water System

Census Tract (group)

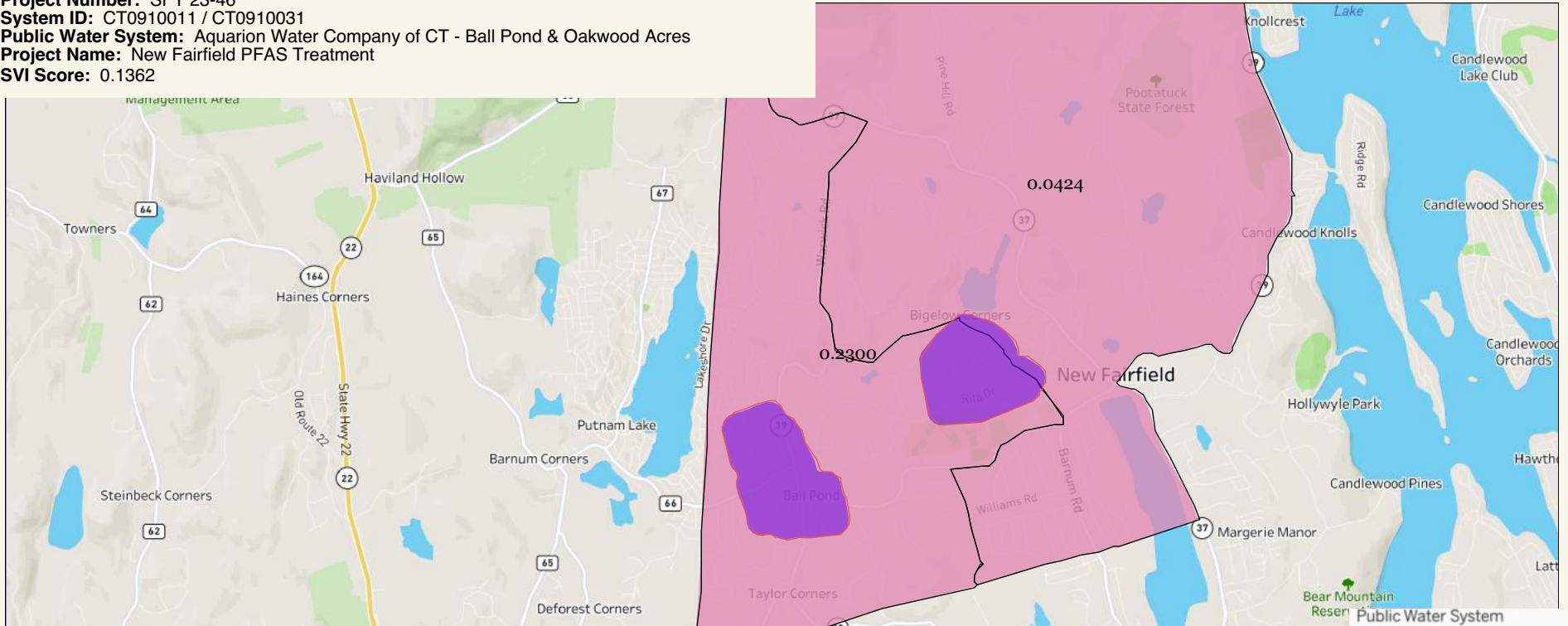
Census Tract

| Public Water System | Census Tract | Street Name | |
|-------------------------------------|--------------|-----------------|--------|
| AQUARION WATER CO OF CT-MAIN SYSTEM | 09001070100 | Indian Ave | 0.4855 |
| | 09001070200 | Horace St | 0.8136 |
| | 09001070300 | Wallace St | 0.9770 |
| | 09001070400 | Kevin Rd | 0.7312 |
| | 09001070500 | Ogden St | 0.9249 |
| | 09001070600 | Front St | 0.9649 |
| | 09001070900 | Hill St | 0.9806 |
| | 09001071000 | Memory Ln | 0.9140 |
| | 09001071100 | Barnum Dyke | 0.9346 |
| | 09001071200 | Woodlawn Ave | 0.9818 |
| | 09001071300 | Albermarle St | 0.9443 |
| | 09001071400 | Birdsey St | 0.9080 |
| | 09001071600 | Silver Ln | 0.9709 |
| | 09001071900 | Anson St | 0.9576 |
| | 09001072000 | Grovers Ave | 0.8075 |
| | 09001072200 | Calderwood Ct | 0.8632 |
| | 09001072300 | Serpentine Dr | 0.8015 |
| | 09001072400 | Radel St | 0.7215 |
| | 09001072500 | Lyon Ter | 0.7107 |
| | 09001072600 | Luther St | 0.7240 |
| | 09001072700 | Dewey Ct | 0.7022 |
| | 09001072800 | Sanford Pl | 0.8378 |
| | 09001072900 | Howe St | 0.7191 |
| | 09001073000 | Battery Park Dr | 0.7651 |
| | 09001073100 | Bankside St | 0.9528 |
| | 09001073200 | Caroline St | 0.8208 |
| | 09001073300 | Sherman Park Ln | 0.9879 |
| | 09001073400 | Livingston St | 0.8111 |
| | 09001073500 | Jetland St | 0.9637 |
| | 09001073600 | Hickory St | 0.9019 |
| | 09001073700 | Linda Dr | 0.9673 |
| | 09001073800 | Imperial St | 0.9831 |
| | 09001073900 | Grandview Ave | 0.9939 |
| | 09001074000 | Dayton Rd | 0.9613 |
| | 09001074300 | Edgewood St | 0.9431 |
| | 09001074400 | Eastway Rd | 0.9492 |
| | 09001090400 | Laurel Ave | 0.6077 |
| | 09001257200 | Seaview Ter | 0.9286 |

| Public Water System | Census Tract | Street Name | |
|---|--------------|----------------|--------|
| AQUARION WATER CO OF CT-NOROTON SYSTEM | 09001030100 | East Ln | 0.0956 |
| | 09001030200 | Outlook Dr | 0.0121 |
| | 09001030300 | Oberlander Pl | 0.0061 |
| | 09001030400 | Molly Ln | 0.1852 |
| | 09001030500 | Sunswyck Rd | 0.0944 |
| | | | |
| AQUARION WATER CO OF CT-VALLEY SYSTEM | 09009130101 | Johnson Ave | 0.6356 |
| | 09009130102 | Amber Dr | 0.4213 |
| | 09009130200 | Old Ansonia Rd | 0.4685 |
| | | | |
| AQUARION WATER CO OF CT-WOODBURY SYSTEM | 09005362101 | Town Line Rd | 0.2785 |
| | 09005362102 | Quail Run Rd | 0.2748 |
| | | | |
| AQUARION WATER CO, GREENWICH DIST | 09001010101 | Null St | 0.3850 |
| | 09001010102 | Avon Ln | 0.0908 |
| | 09001010201 | Nipowin Ln | 0.3656 |
| | 09001010202 | Wyndover Ln | 0.3559 |
| | 09001010300 | Edgewater Dr | 0.3123 |
| | 09001010400 | Westview Pl | 0.4419 |
| | 09001010500 | Schubert Ln | 0.5847 |
| | 09001010600 | N Porchuck Rd | 0.4540 |
| | 09001010700 | Deer Park Dr | 0.6913 |
| | 09001010800 | Pierson Dr | 0.3814 |
| | 09001010900 | Rapids Ln | 0.3608 |
| | 09001011000 | Arbor Ln | 0.0872 |
| | 09001011100 | Church St | 0.1671 |
| | 09001011200 | Edward Pl | 0.2252 |
| | 09001011300 | Richmond Dr | 0.5666 |
| | | | |
| | | | |
| AQUARION WATER CO, MAIN SYSTEM | 09001070100 | Indian Ave | 0.4855 |
| | 09001070200 | Horace St | 0.8136 |
| | 09001070300 | Wallace St | 0.9770 |
| | 09001070400 | Kevin Rd | 0.7312 |
| | 09001070500 | Ogden St | 0.9249 |
| | 09001070600 | Front St | 0.9649 |
| | 09001070900 | Hill St | 0.9806 |
| | 09001071000 | Memory Ln | 0.9140 |
| | 09001071100 | Barnum Dyke | 0.9346 |
| | 09001071200 | Woodlawn Ave | 0.9818 |
| | 09001071300 | Albermarle St | 0.9443 |
| | 09001071400 | Birdsey St | 0.9080 |
| | 09001071600 | Silver Ln | 0.9709 |
| | | | |

| Public Water System | Census Tract | Street Name | |
|------------------------------------|--------------|-----------------|---------------|
| AQUARION WATER CO, MAIN SYSTEM | 09001071900 | Anson St | 0.9576 |
| | 09001072000 | Grovers Ave | 0.8075 |
| | 09001072200 | Calderwood Ct | 0.8632 |
| | 09001072300 | Serpentine Dr | 0.8015 |
| | 09001072400 | Radel St | 0.7215 |
| | 09001072500 | Lyon Ter | 0.7107 |
| | 09001072600 | Luther St | 0.7240 |
| | 09001072700 | Dewey Ct | 0.7022 |
| | 09001072800 | Sanford Pl | 0.8378 |
| | 09001072900 | Howe St | 0.7191 |
| | 09001073000 | Battery Park Dr | 0.7651 |
| | 09001073100 | Bankside St | 0.9528 |
| | 09001073200 | Caroline St | 0.8208 |
| | 09001073300 | Sherman Park Ln | 0.9879 |
| | 09001073400 | Livingston St | 0.8111 |
| | 09001073500 | Jetland St | 0.9637 |
| | 09001073600 | Hickory St | 0.9019 |
| | 09001073700 | Linda Dr | 0.9673 |
| | 09001073800 | Imperial St | 0.9831 |
| | 09001073900 | Grandview Ave | 0.9939 |
| | 09001074000 | Dayton Rd | 0.9613 |
| | 09001074300 | Edgewood St | 0.9431 |
| | 09001074400 | Eastway Rd | 0.9492 |
| | 09001090400 | Laurel Ave | 0.6077 |
| | 09001257200 | Seaview Ter | 0.9286 |
| AQUARION WATER CO, NOROTON DIST | 09001030100 | East Ln | 0.0956 |
| | 09001030200 | Outlook Dr | 0.0121 |
| | 09001030300 | Oberlander Pl | 0.0061 |
| | 09001030400 | Molly Ln | 0.1852 |
| | 09001030500 | Sunswyck Rd | 0.0944 |
| AQUARION WATER CO, VALLEY DIVISION | 09009130101 | Johnson Ave | 0.6356 |
| | 09009130102 | Amber Dr | 0.4213 |
| | 09009130200 | Old Ansonia Rd | 0.4685 |
| UNITED WATER CT - WOODBURY SYSTEM | 09005362101 | Town Line Rd | 0.2785 |
| | 09005362102 | Quail Run Rd | 0.2748 |
| Median SVI Score | | | 0.7240 |

Project Number: SFY 23-46
System ID: CT0910011 / CT0910031
Public Water System: Aquarion Water Company of CT - Ball Pond & Oakwood Acres
Project Name: New Fairfield PFAS Treatment
SVI Score: 0.1362



Centers for Disease Control and Prevention/ Agency for Toxic Substances and Disease Registry/ Geospatial Research, Analysis, and Services Program.
CDC/ATSDR Social Vulnerability Index, Database Connecticut

https://www.atsdr.cdc.gov/placeandhealth/svi/data_documentation_download.html

When multiple census tracts are used, the median value of all displayed tracts is used for SVI Score determination. When 1 census tract is used, the score listed is the final score.

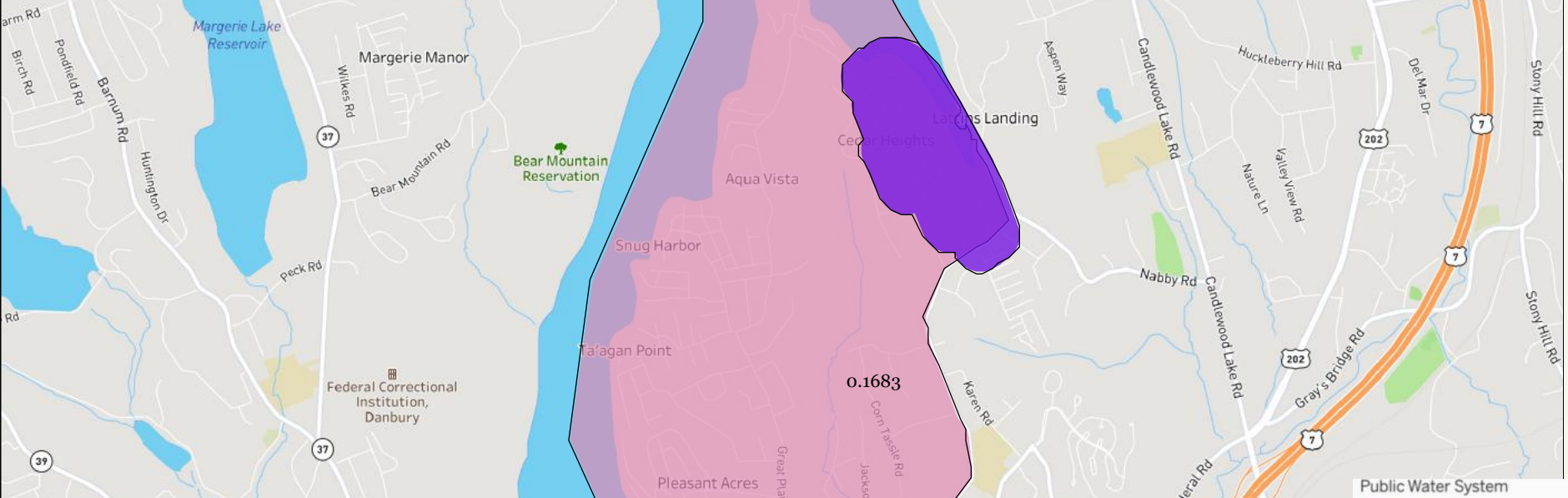
Public Water System

Census Tract (group)

Census Tract

| Census Tract | Public Water System | Street Name | |
|------------------|---|-------------|--------|
| 09001220100 | AQUARION WATER CO OF CT-OAKWOOD ACRES | Auburn Rd | 0.2300 |
| 09001220200 | AQUARION WATER CO OF CT-OAKWOOD ACRES | Park Rd | 0.0424 |
| Median SVI Score | | 0.1362 | |

Project Number: SFY 22-06
System ID: CT0340131
Public Water System: Aquarion Water Company of CT-Cedar Heights
Project Name: Cedar Heights Interconnection to address PFAS
SVI Score: 0.1683



Centers for Disease Control and Prevention/ Agency for Toxic Substances and Disease Registry/ Geospatial Research, Analysis, and Services Program.
CDC/ATSDR Social Vulnerability Index, Database Connecticut

https://www.atsdr.cdc.gov/placeandhealth/svi/data_documentation_download.html

When multiple census tracts are used, the median value of all displayed tracts is used for SVI Score determination. When 1 census tract is used, the score listed is the final score.

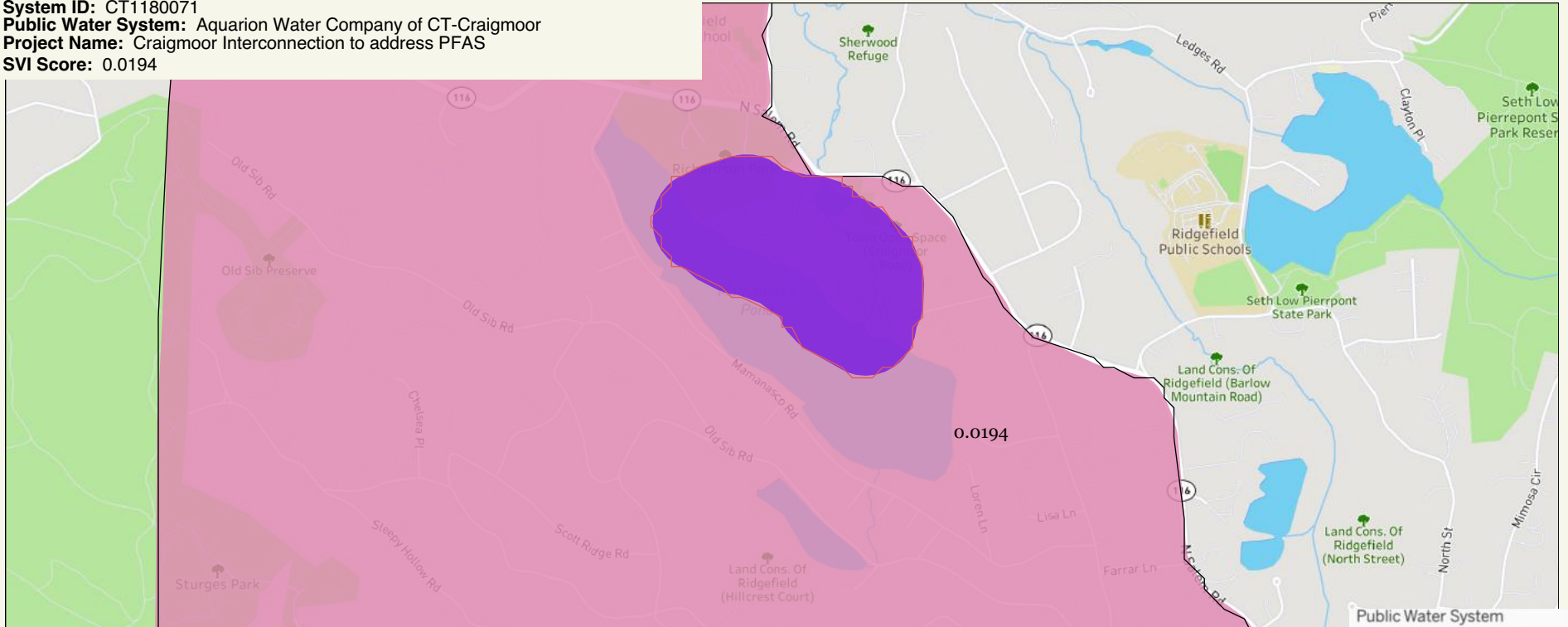
Public Water System

Public Water System

Census Tract (group)

Census Tract

Project Number: SFY 22-40
System ID: CT1180071
Public Water System: Aquarion Water Company of CT-Craigmoor
Project Name: Craigmoor Interconnection to address PFAS
SVI Score: 0.0194



Centers for Disease Control and Prevention/ Agency for Toxic Substances and Disease Registry/ Geospatial Research, Analysis, and Services Program.
CDC/ATSDR Social Vulnerability Index, Database Connecticut
https://www.atsdr.cdc.gov/placeandhealth/svi/data_documentation_download.html

When multiple census tracts are used, the median value of all displayed tracts is used for SVI Score determination. When 1 census tract is used, the score listed is the final score.

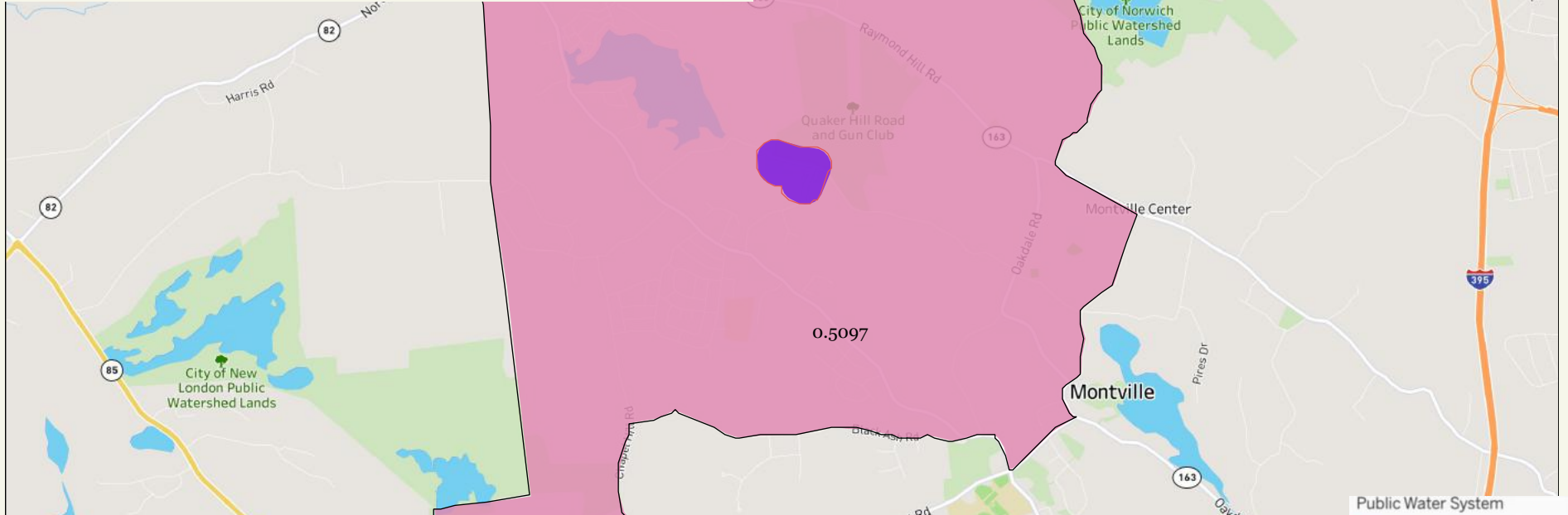
Public Water System

Public Water System

Census Tract (group)

Census Tract

Project Number: SFY 20-22
System ID: CT0860171
Public Water System: Oakridge Gardens, LLC
Project Name: Distribution, Storage and Back-up Power Improvements
SVI Score: 0.5097



Centers for Disease Control and Prevention/ Agency for Toxic Substances and Disease Registry/ Geospatial Research, Analysis, and Services Program.
CDC/ATSDR Social Vulnerability Index, Database Connecticut

https://www.atsdr.cdc.gov/placeandhealth/svi/data_documentation_download.html

When multiple census tracts are used, the median value of all displayed tracts is used for SVI Score determination. When 1 census tract is used, the score listed is the final score.

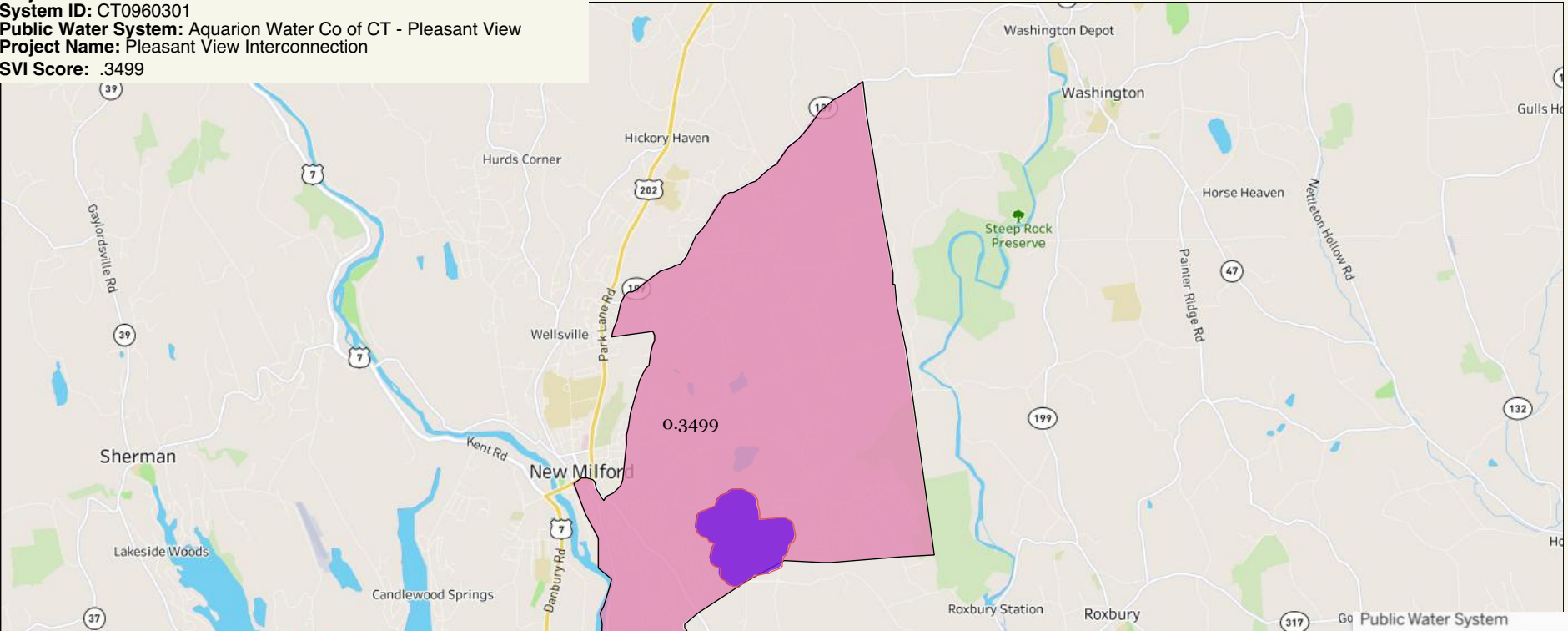
Public Water System

Public Water System

Census Tract (group)

Census Tract

Project Number: SFY 23-47
System ID: CT0960301
Public Water System: Aquarion Water Co of CT - Pleasant View
Project Name: Pleasant View Interconnection
SVI Score: .3499



Centers for Disease Control and Prevention/ Agency for Toxic Substances and Disease Registry/ Geospatial Research, Analysis, and Services Program.
CDC/ATSDR Social Vulnerability Index, Database Connecticut

https://www.atsdr.cdc.gov/placeandhealth/svi/data_documentation_download.html

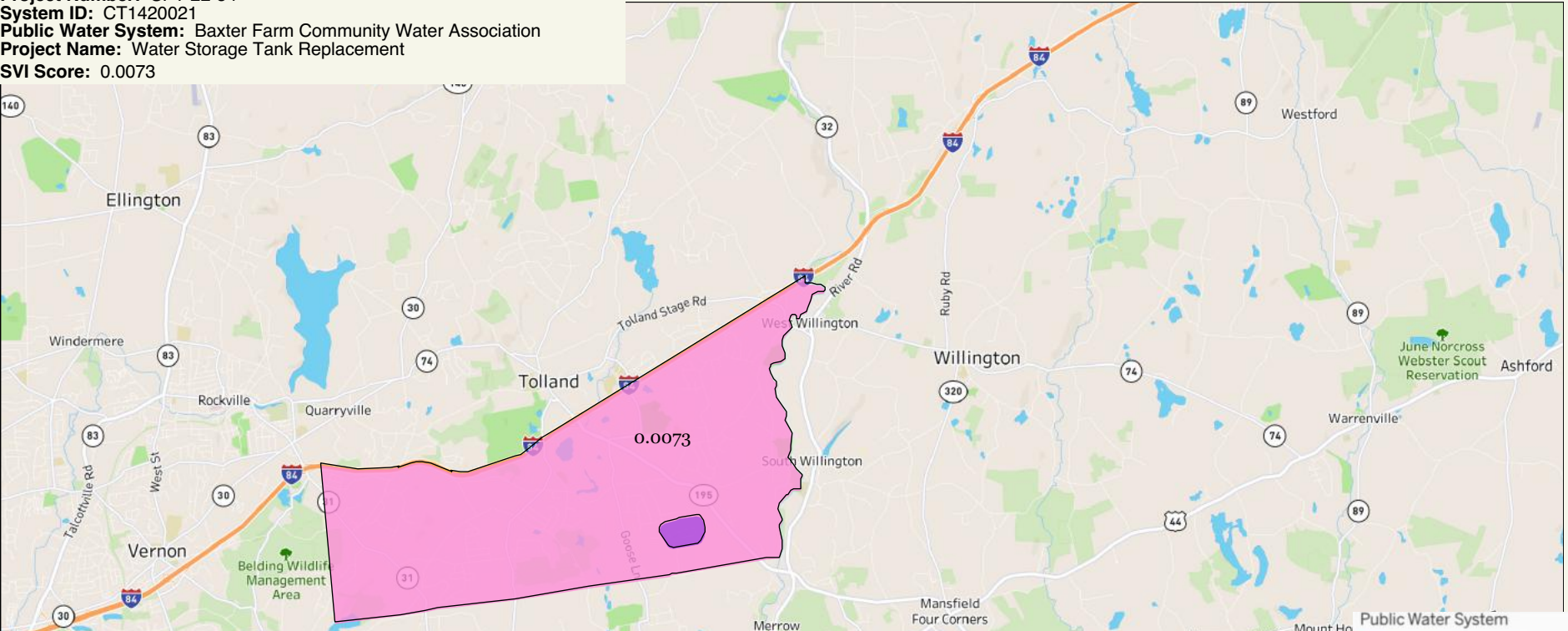
When multiple census tracts are used, the median value of all displayed tracts is used for SVI Score determination. When 1 census tract is used, the score listed is the final score.

Public Water System

Census Tract (group)

Census Tract

Project Number: SFY 22-54
System ID: CT1420021
Public Water System: Baxter Farm Community Water Association
Project Name: Water Storage Tank Replacement
SVI Score: 0.0073



Centers for Disease Control and Prevention/ Agency for Toxic Substances and Disease Registry/ Geospatial Research, Analysis, and Services Program.
CDC/ATSDR Social Vulnerability Index, Database Connecticut

https://www.atsdr.cdc.gov/placeandhealth/svi/data_documentation_download.html

When multiple census tracts are used, the median value of all displayed tracts is used for SVI Score determination. When 1 census tract is used, the score listed is the final score.

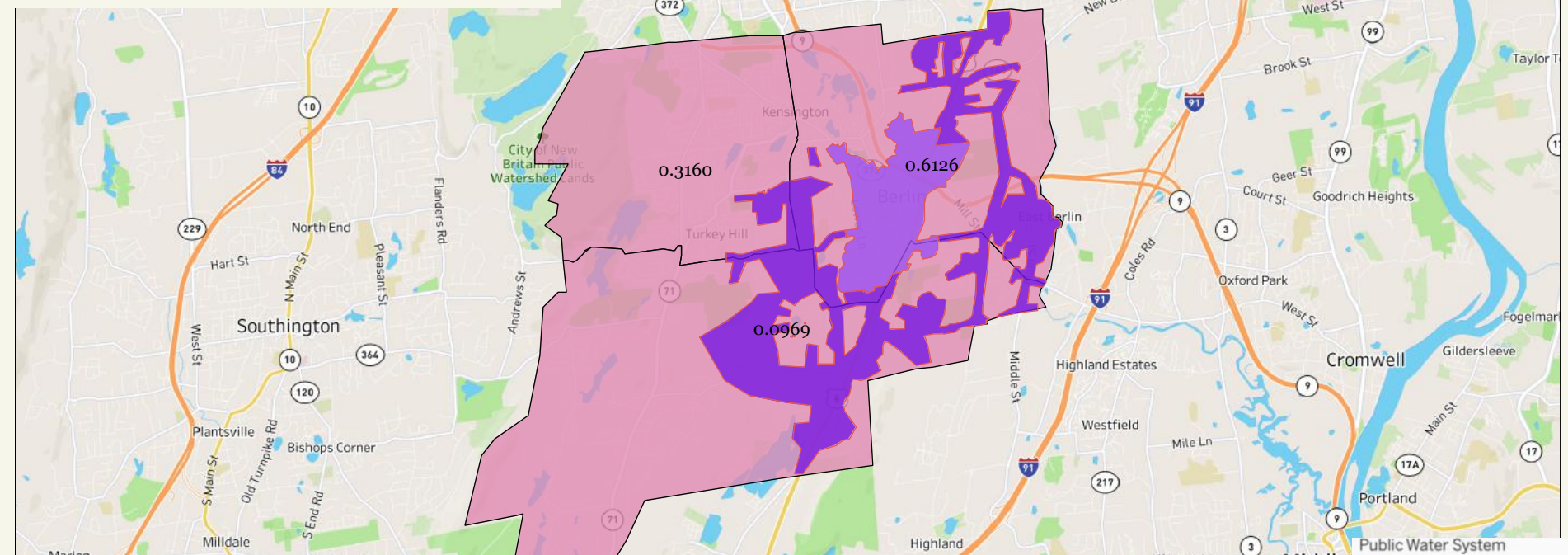
Public Water System

Public Water System

Census Tract (group)

Census Tract

Project Number: SFY 21-22
System ID: CT0070021
Public Water System: Berlin Water Control Commission
Project Name: Hydraulic Upgrade and Interconnections with PWS
SVI Score: 0.3160



Centers for Disease Control and Prevention/ Agency for Toxic Substances and Disease Registry/ Geospatial Research, Analysis, and Services Program.

CDC/ATSDR Social Vulnerability Index, Database Connecticut

https://www.atsdr.cdc.gov/placeandhealth/svi/data_documentation_download.html

When multiple census tracts are used, the median value of all displayed tracts is used for SVI Score determination. When 1 census tract is used, the score listed is the final score.

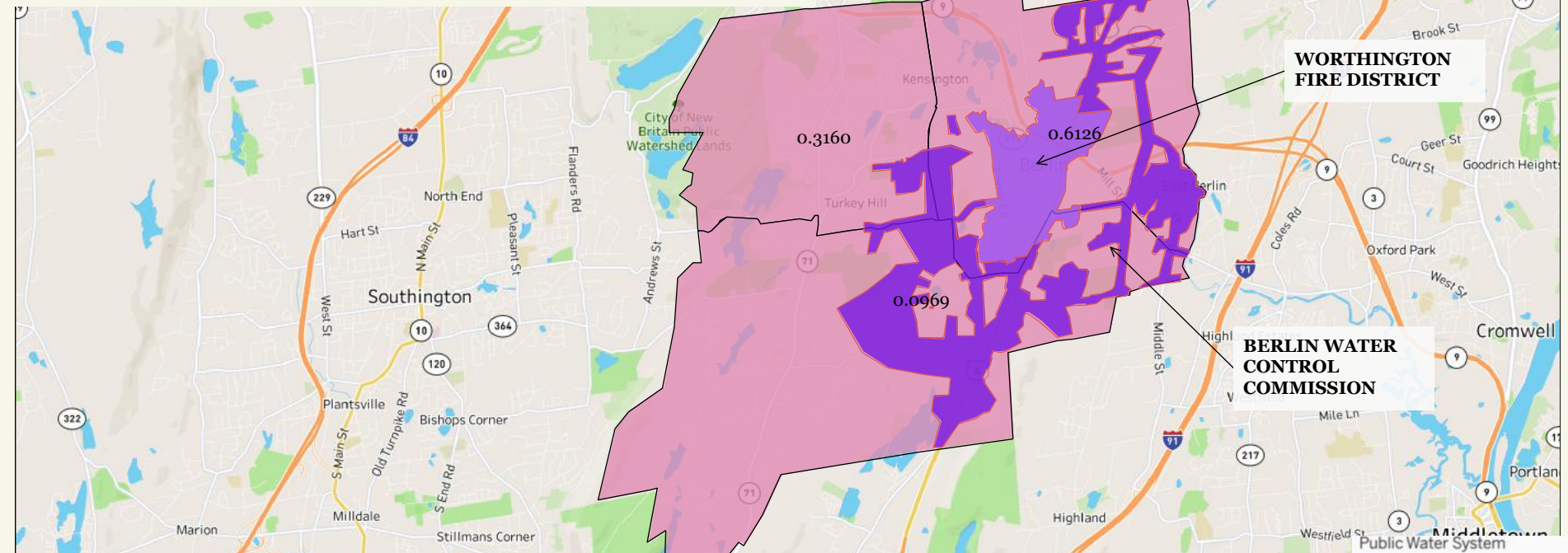
Public Water System

Census Tract (group)

Census Tract

| Public Water System | Census Tract | Street Name | |
|---------------------------------|--------------|-------------|--------|
| BERLIN WATER CONTROL COMMISSION | | | |
| | 09003400100 | Hillside Rd | 0.6126 |
| | 09003400200 | Upson Ave | 0.0969 |
| | 09003400300 | St James Pl | 0.3160 |
| Median SVI Score | | | 0.3160 |

Project Number: SFY 21-47
System ID: CT0070021
Public Water System: Berlin Water Control Commission
Project Name: Transmission Main Replacement-Berlin Turnpike
SVI Score: 0.3160

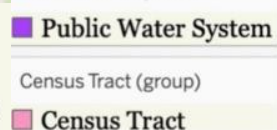


Centers for Disease Control and Prevention/ Agency for Toxic Substances and Disease Registry/ Geospatial Research, Analysis, and Services Program.

CDC/ATSDR Social Vulnerability Index, Database Connecticut

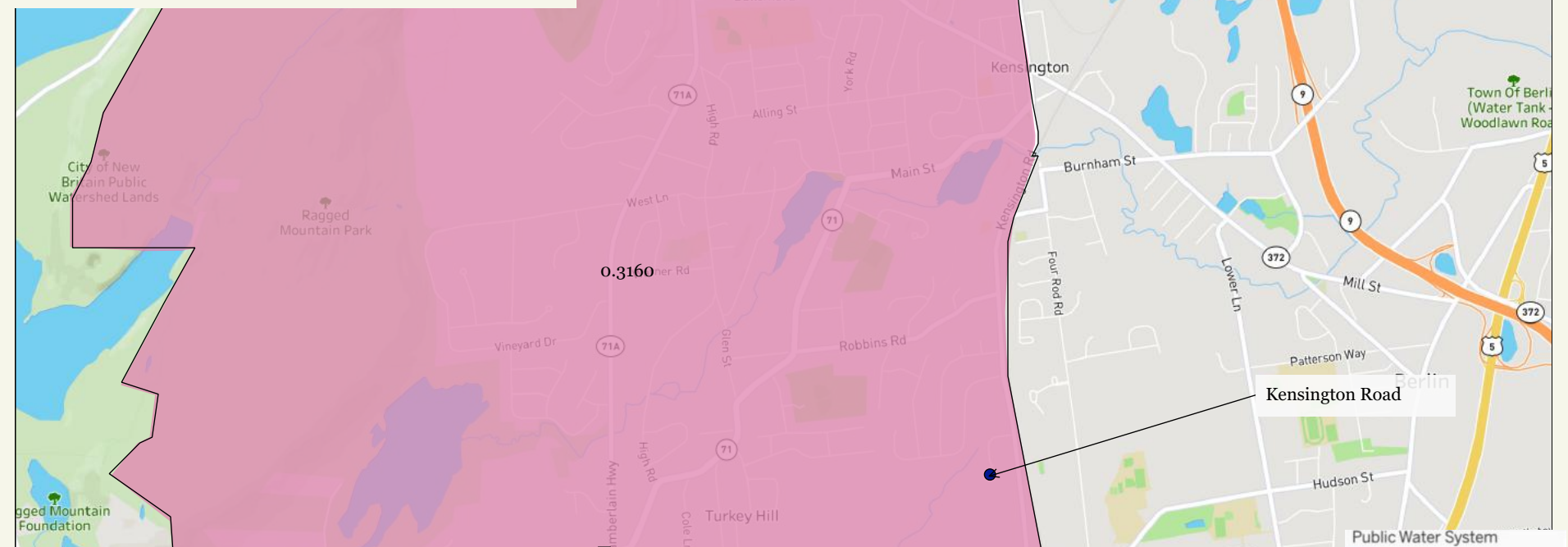
https://www.atsdr.cdc.gov/placeandhealth/svi/data_documentation_download.html

When multiple census tracts are used, the median value of all displayed tracts is used for SVI Score determination. When 1 census tract is used, the score listed is the final score.



| Public Water System | Census Tract | Street Name | |
|---------------------------------|--------------|-------------|--------|
| BERLIN WATER CONTROL COMMISSION | | | |
| | 09003400100 | Hillside Rd | 0.6126 |
| | 09003400200 | Upson Ave | 0.0969 |
| | 09003400300 | St James Pl | 0.3160 |
| Median SVI Score | | | 0.3160 |

Project Number: SFY 23-79
System ID: CT0070021
Public Water System: Berlin Water Control Commission
Project Name: Kensington Road Water Main Extension
SVI Score: 0.3160



Centers for Disease Control and Prevention/ Agency for Toxic Substances and Disease Registry/ Geospatial Research, Analysis, and Services Program.

CDC/ATSDR Social Vulnerability Index, Database Connecticut

https://www.atsdr.cdc.gov/placeandhealth/svi/data_documentation_download.html

When multiple census tracts are used, the median value of all displayed tracts is used for SVI Score determination. When 1 census tract is used, the score listed is the final score.

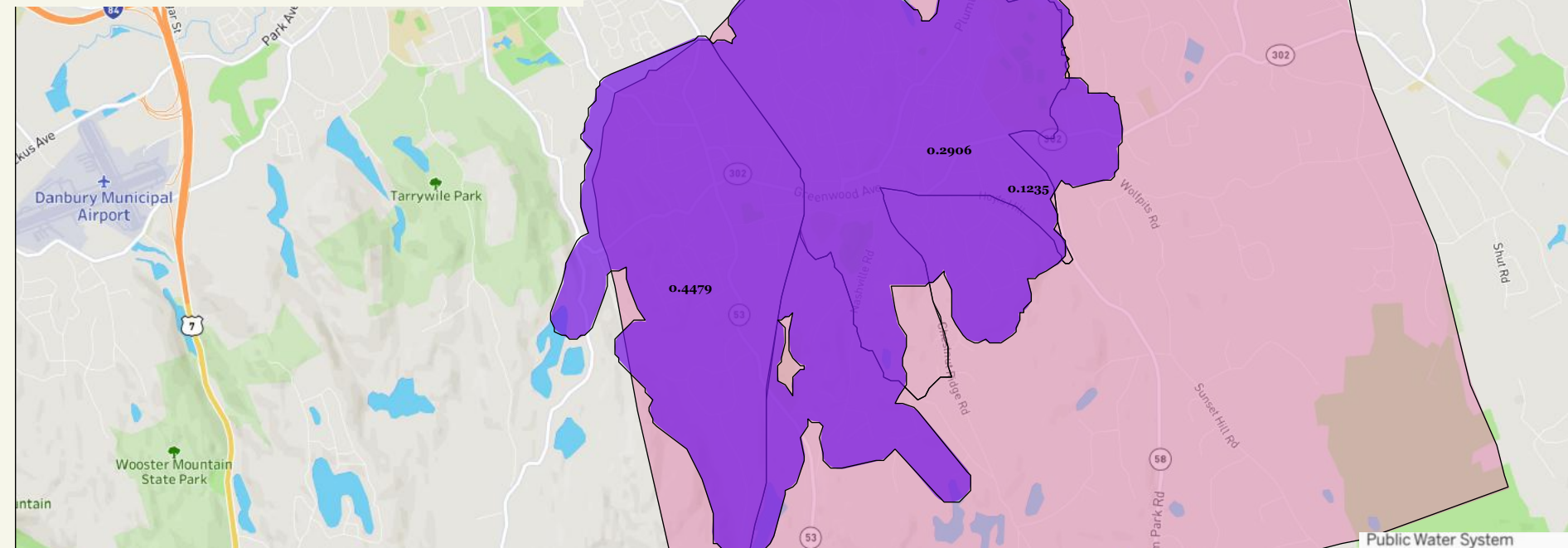
Public Water System

Public Water System

Census Tract (group)

Census Tract

Project Number: SFY 18-13
System ID: CT0090011
Public Water System: Bethel Water Department
Project Name: SCADA Upgrades
SVI Score: 0.2906



Public Water System

Public Water System

Census Tract (group)

Census Tract

Centers for Disease Control and Prevention/ Agency for Toxic Substances and Disease Registry/ Geospatial Research, Analysis, and Services Program.

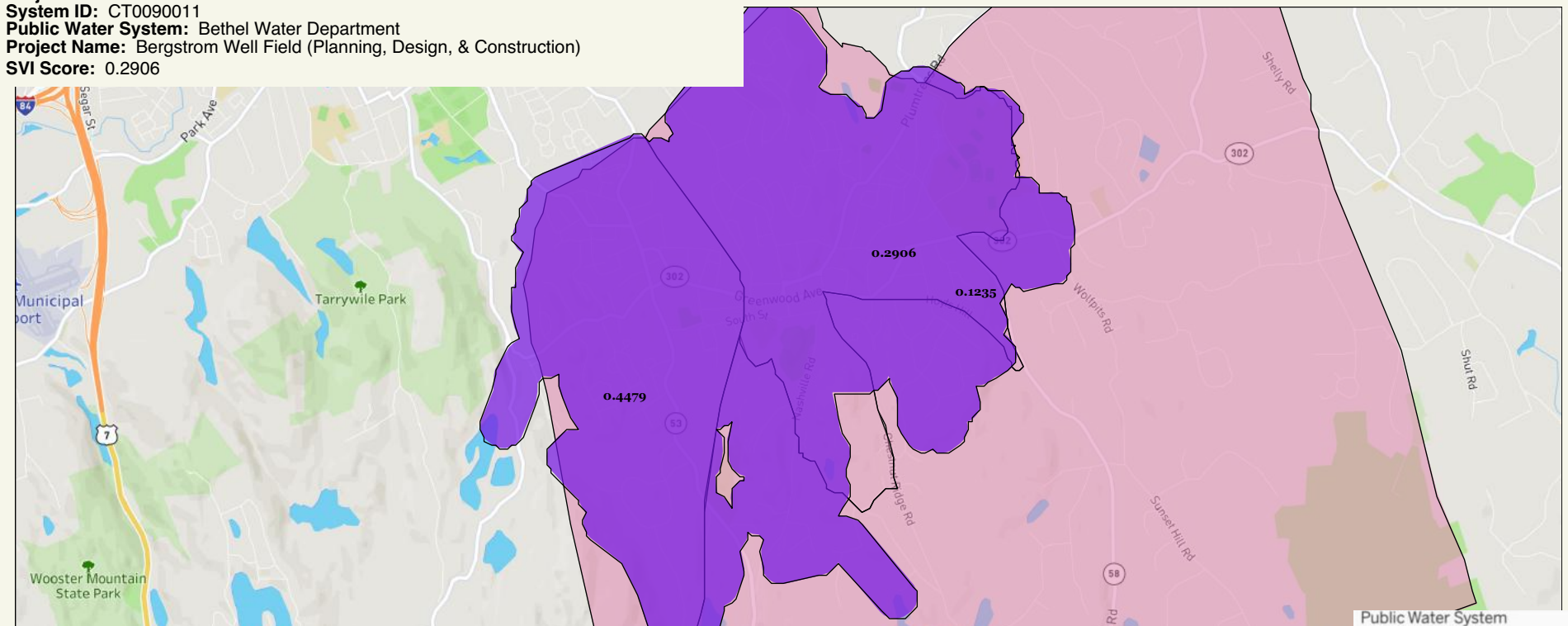
CDC/ATSDR Social Vulnerability Index, Database Connecticut

https://www.atsdr.cdc.gov/placeandhealth/svi/data_documentation_download.html

When multiple census tracts are used, the median value of all displayed tracts is used for SVI Score determination. When 1 census tract is used, the score listed is the final score.

| Public Water System | Census Tract | Street Name | |
|---------------------|--------------|-----------------|--------|
| BETHEL WATER DEPT | | | |
| | 09001200100 | Oaktree Ct | 0.4479 |
| | 09001200200 | Trowbridge Dr | 0.2906 |
| | 09001200302 | Bennette Dr Exd | 0.1235 |
| Median SVI Score: | | | 0.2906 |

Project Number: SFY 18-15
System ID: CT0090011
Public Water System: Bethel Water Department
Project Name: Bergstrom Well Field (Planning, Design, & Construction)
SVI Score: 0.2906



Public Water System

Public Water System

Census Tract (group)

Census Tract

Centers for Disease Control and Prevention/ Agency for Toxic Substances and Disease Registry/ Geospatial Research, Analysis, and Services Program.

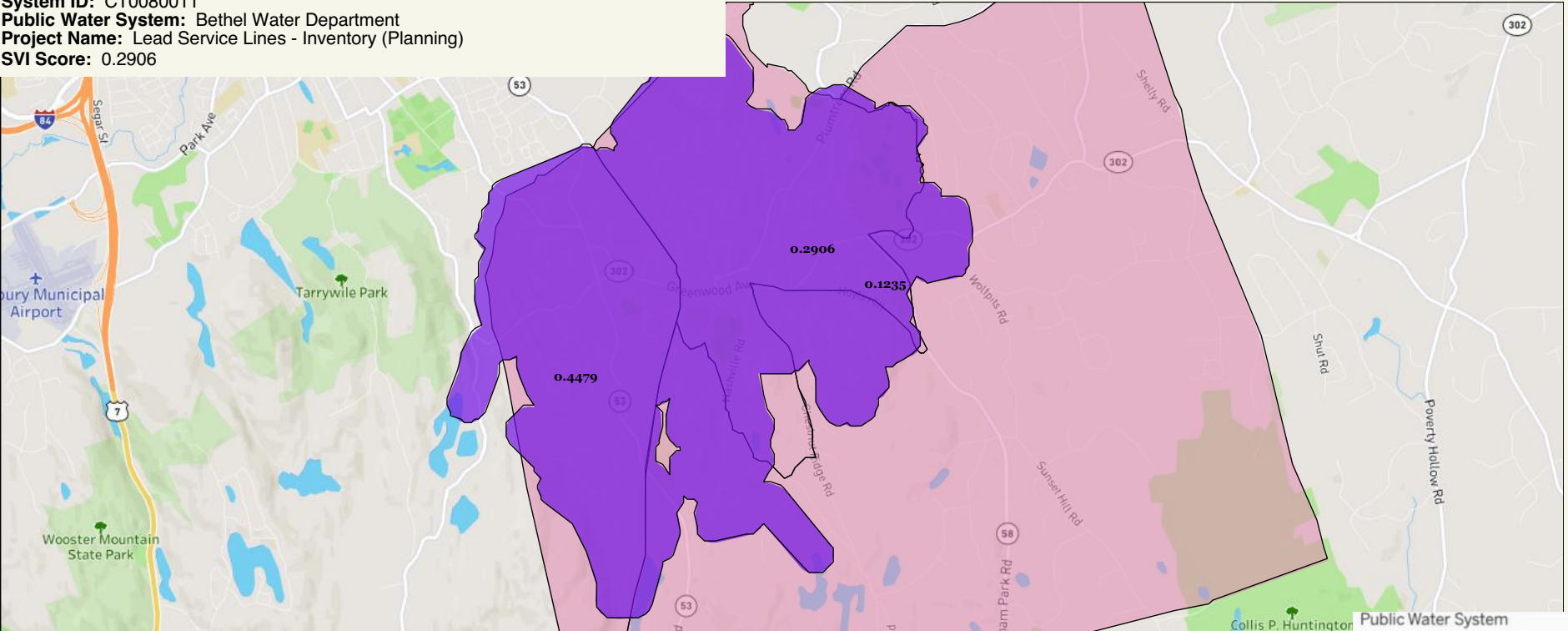
CDC/ATSDR Social Vulnerability Index, Database Connecticut

https://www.atsdr.cdc.gov/placeandhealth/svi/data_documentation_download.html

When multiple census tracts are used, the median value of all displayed tracts is used for SVI Score determination. When 1 census tract is used, the score listed is the final score.

| Public Water System | Census Tract | Street Name | |
|---------------------|--------------|-----------------|--------|
| BETHEL WATER DEPT | | | |
| | 09001200100 | Oaktree Ct | 0.4479 |
| | 09001200200 | Trowbridge Dr | 0.2906 |
| | 09001200302 | Bennette Dr Exd | 0.1235 |
| Median SVI Score: | | | 0.2906 |

Project Number: SFY 23-81
System ID: CT0080011
Public Water System: Bethel Water Department
Project Name: Lead Service Lines - Inventory (Planning)
SVI Score: 0.2906



Centers for Disease Control and Prevention/ Agency for Toxic Substances and Disease Registry/ Geospatial Research, Analysis, and Services Program.
CDC/ATSDR Social Vulnerability Index, Database Connecticut
https://www.atsdr.cdc.gov/placeandhealth/svi/data_documentation_download.html

When multiple census tracts are used, the median value of all displayed tracts is used for SVI Score determination. When 1 census tract is used, the score listed is the final score.

Public Water System

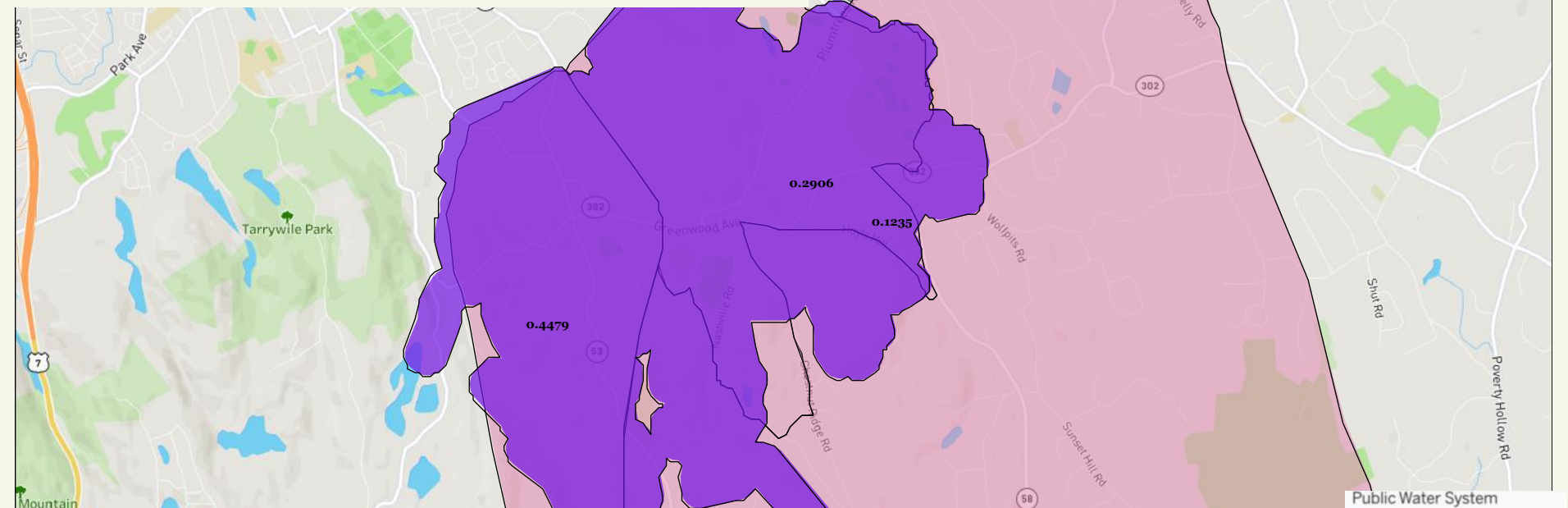
Public Water System

Census Tract (group)

Census Tract

| Public Water System | Census Tract | Street Name | |
|---------------------|--------------|-----------------|--------|
| BETHEL WATER DEPT | | | |
| | 09001200100 | Oaktree Ct | 0.4479 |
| | 09001200200 | Trowbridge Dr | 0.2906 |
| | 09001200302 | Bennette Dr Exd | 0.1235 |
| Median SVI Score: | | | 0.2906 |

Project Number: SFY 23-27
System ID: CT0080011
Public Water System: Bethel Water Department
Project Name: Lead Service Lines - Replacement (Design/Construction)
SVI Score: 0.2906



Public Water System

Public Water System

Census Tract (group)

Census Tract

Centers for Disease Control and Prevention/ Agency for Toxic Substances and Disease Registry/ Geospatial Research, Analysis, and Services Program.

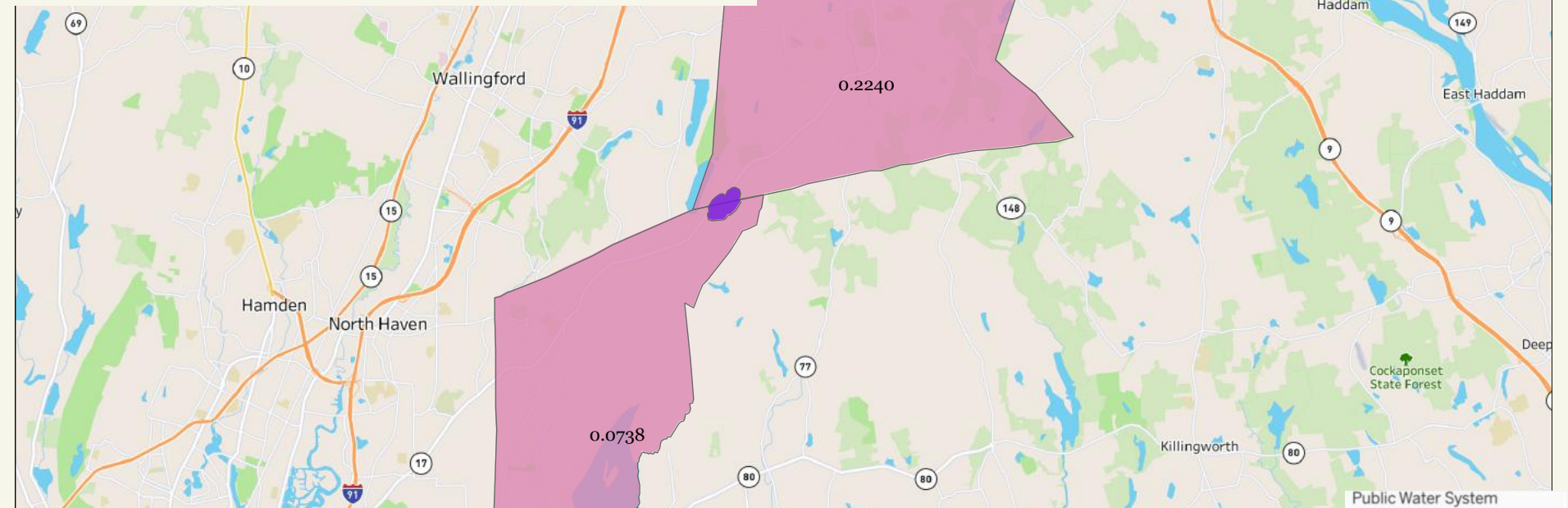
CDC/ATSDR Social Vulnerability Index, Database Connecticut

https://www.atsdr.cdc.gov/placeandhealth/svi/data_documentation_download.html

When multiple census tracts are used, the median value of all displayed tracts is used for SVI Score determination. When 1 census tract is used, the score listed is the final score.

| Public Water System | Census Tract | Street Name | |
|---------------------|--------------|-----------------|--------|
| BETHEL WATER DEPT | | | |
| | 09001200100 | Oaktree Ct | 0.4479 |
| | 09001200200 | Trowbridge Dr | 0.2906 |
| | 09001200302 | Bennette Dr Exd | 0.1235 |
| Median SVI Score: | | | 0.2906 |

Project Number: SFY 22-32
System ID: CT0990011
Public Water System: Blue Trails Water Association
Project Name: Saddle Connector and Zone Valve Replacement
SVI Score: 0.1489



Public Water System

Public Water System

Census Tract (group)

Census Tract

Centers for Disease Control and Prevention/ Agency for Toxic Substances and Disease Registry/ Geospatial Research, Analysis, and Services Program.

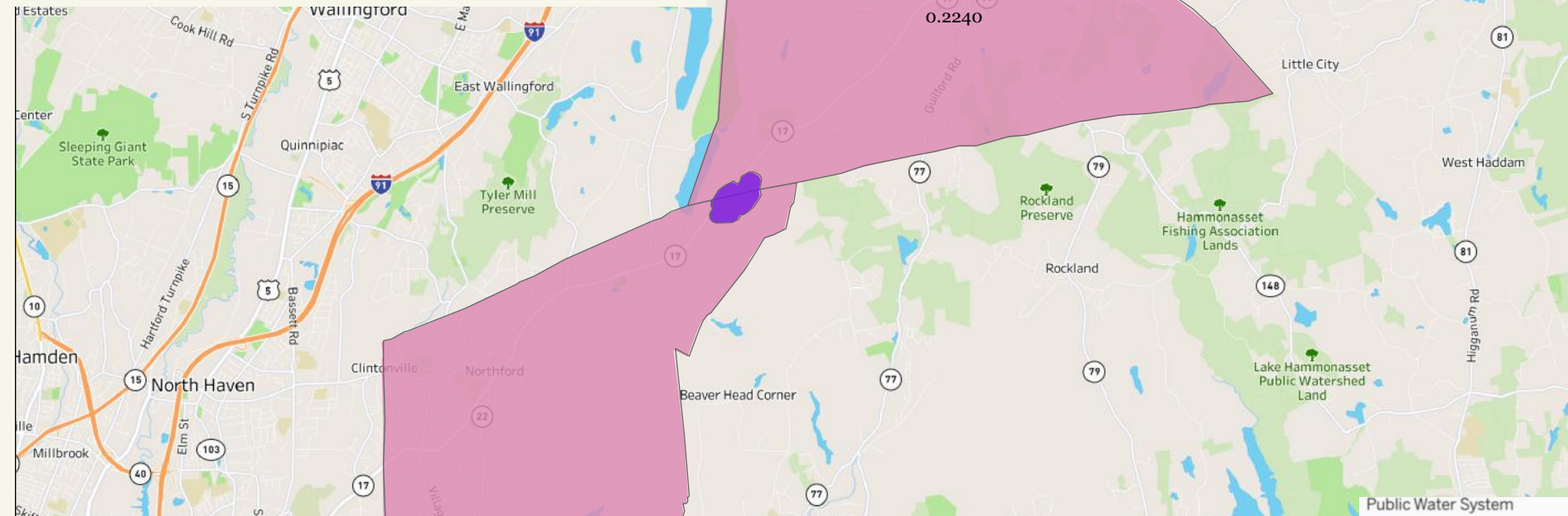
CDC/ATSDR Social Vulnerability Index, Database Connecticut

https://www.atsdr.cdc.gov/placeandhealth/svi/data_documentation_download.html

When multiple census tracts are used, the median value of all displayed tracts is used for SVI Score determination. When 1 census tract is used, the score listed is the final score.

| Public Water System | Tract | Street Name | |
|-------------------------------|-------------|-------------------|--------|
| BLUE TRAILS WATER ASSOCIATION | | | |
| | 09007585100 | Camera Rd | 0.2240 |
| | 09009186200 | Holly Mar Hill Rd | 0.0738 |
| Median SVI Score: | | | 0.1489 |

Project Number: SFY 22-31
System ID: CT0990011
Public Water System: Blue Trails Water Association
Project Name: Meter Replacement and Remote Monitoring
SVI Score: 0.1489



Public Water System

Public Water System

Census Tract (group)

Census Tract

Centers for Disease Control and Prevention/ Agency for Toxic Substances and Disease Registry/ Geospatial Research, Analysis, and Services Program.

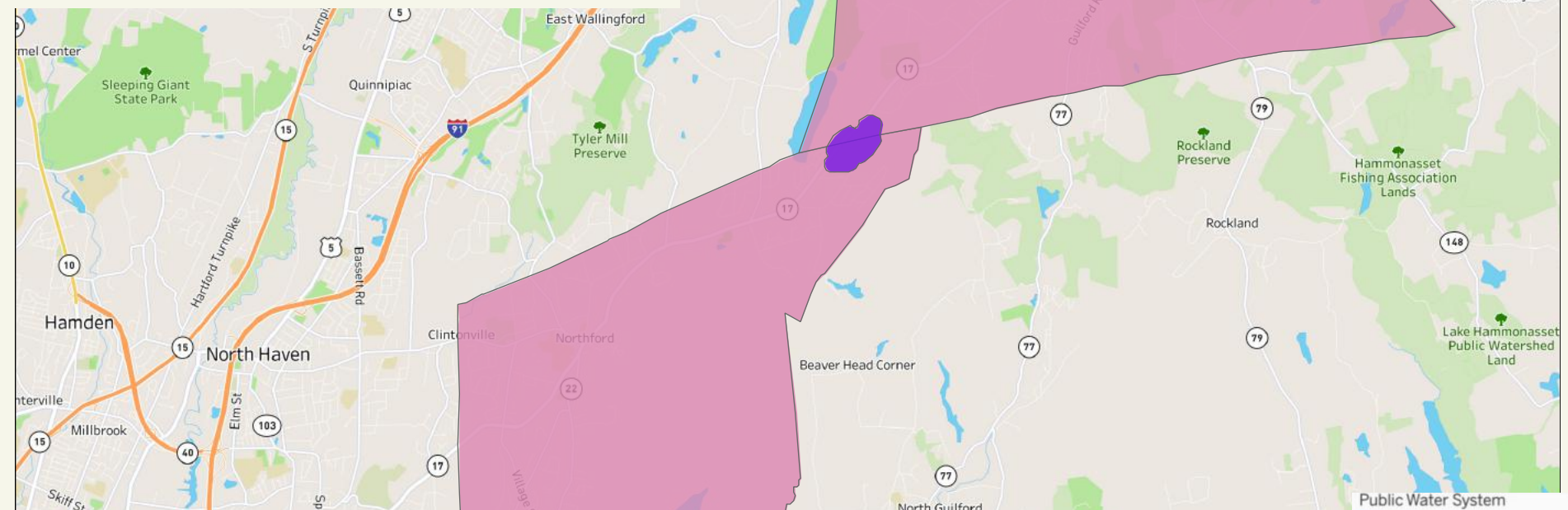
CDC/ATSDR Social Vulnerability Index, Database Connecticut

https://www.atsdr.cdc.gov/placeandhealth/svi/data_documentation_download.html

When multiple census tracts are used, the median value of all displayed tracts is used for SVI Score determination. When 1 census tract is used, the score listed is the final score.

| Public Water System | Tract | Street Name | |
|-------------------------------|-------------|-------------------|--------|
| BLUE TRAILS WATER ASSOCIATION | | | |
| | 09007585100 | Camera Rd | 0.2240 |
| | 09009186200 | Holly Mar Hill Rd | 0.0738 |
| Median SVI Score: | | | 0.1489 |

Project Number: SFY 22-33
System ID: CT0990011
Public Water System: Blue Trails Water Association
Project Name: Storage Tank Re-lining
SVI Score: 0.1489



Public Water System

Public Water System

Census Tract (group)

Census Tract

Centers for Disease Control and Prevention/ Agency for Toxic Substances and Disease Registry/ Geospatial Research, Analysis, and Services Program.

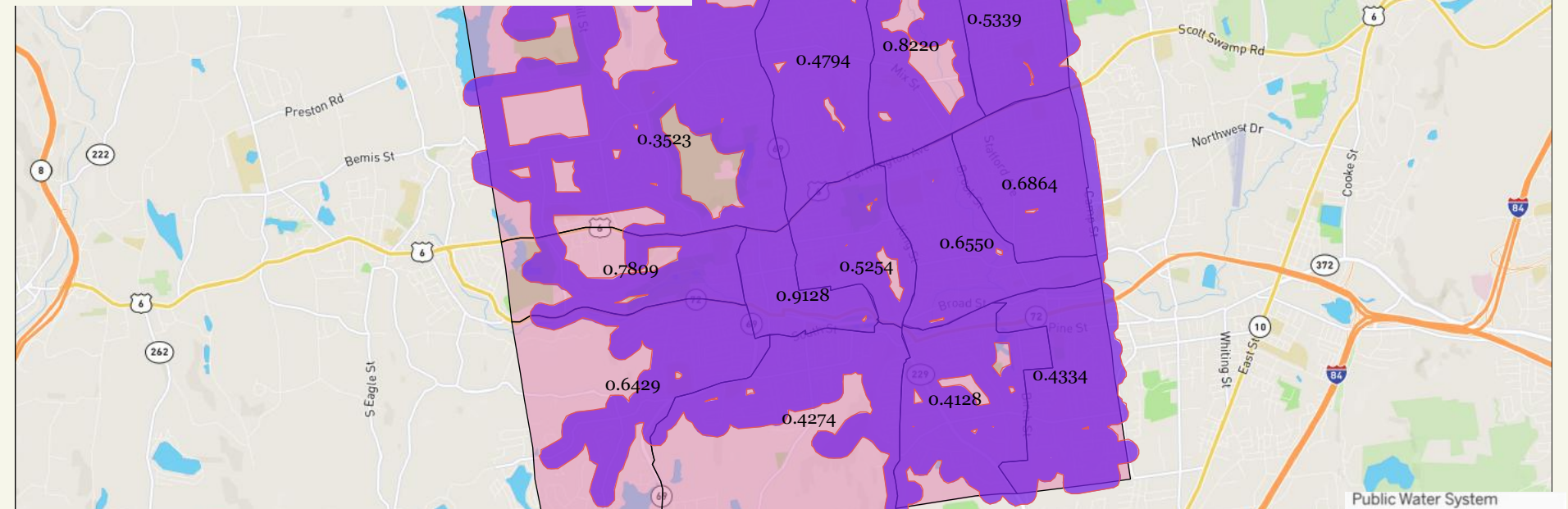
CDC/ATSDR Social Vulnerability Index, Database Connecticut

https://www.atsdr.cdc.gov/placeandhealth/svi/data_documentation_download.html

When multiple census tracts are used, the median value of all displayed tracts is used for SVI Score determination. When 1 census tract is used, the score listed is the final score.

| Public Water System | Tract | Street Name | |
|-------------------------------|-------------|-------------------|--------|
| BLUE TRAILS WATER ASSOCIATION | | | |
| | 09007585100 | Camera Rd | 0.2240 |
| | 09009186200 | Holly Mar Hill Rd | 0.0738 |
| Median SVI Score: | | | 0.1489 |

Project Number: SFY 22-04.2
System ID: CT0170011
Public Water System: Bristol Water Department
Project Name: Lead Service Lines - Replacement (Construction)
SVI Score: 0.5339



Public Water System

Public Water System

Census Tract (group)

Census Tract

Centers for Disease Control and Prevention/ Agency for Toxic Substances and Disease Registry/ Geospatial Research, Analysis, and Services Program.

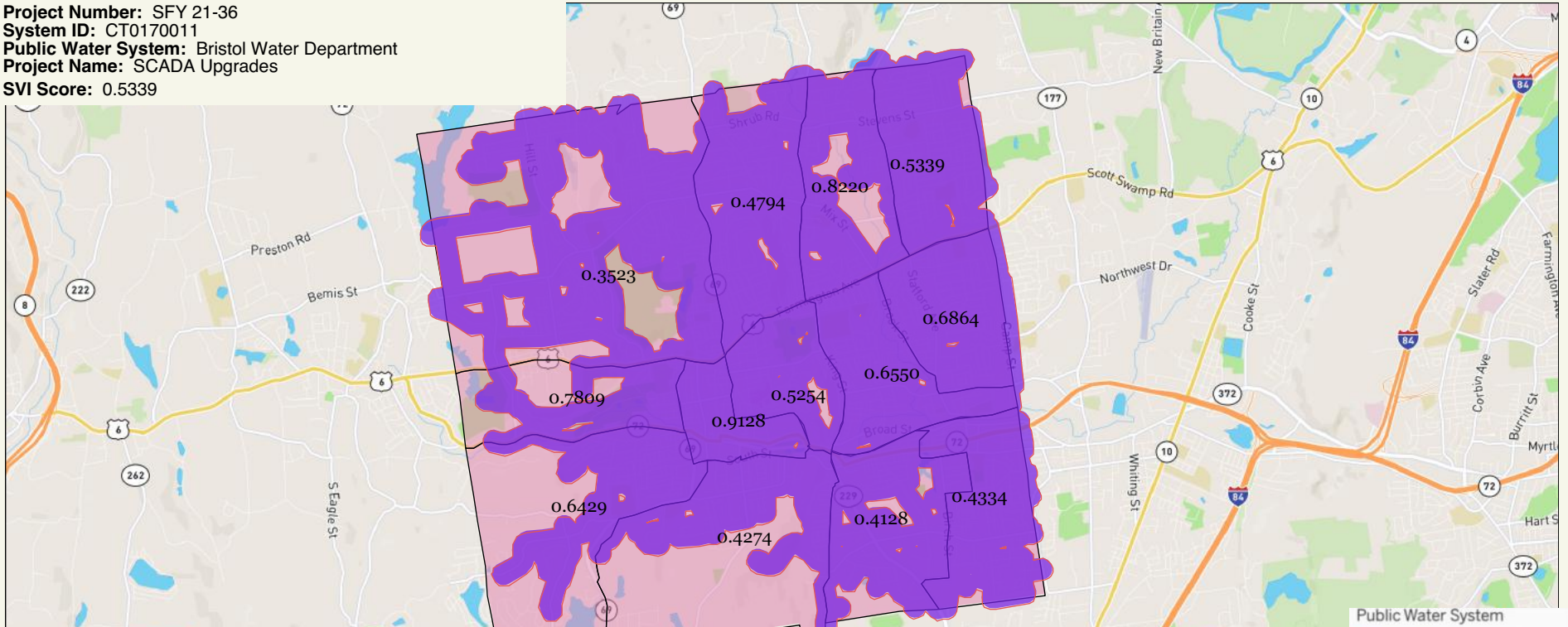
CDC/ATSDR Social Vulnerability Index, Database Connecticut

https://www.atsdr.cdc.gov/placeandhealth/svi/data_documentation_download.html

When multiple census tracts are used, the median value of all displayed tracts is used for SVI Score determination. When 1 census tract is used, the score listed is the final score.

| Public Water System | Census Tract | Street Name | |
|--------------------------|--------------|------------------|---------------|
| Bristol Water Department | 09003405100 | Lufkin Ln | 0.5254 |
| | 09003405200 | Baldwin Dr | 0.6550 |
| | 09003405300 | Sycamore St | 0.6864 |
| | 09003405401 | Dino Rd | 0.4334 |
| | 09003405402 | Westwood Rd | 0.4128 |
| | 09003405500 | Morningside Dr W | 0.4274 |
| | 09003405600 | Abbey Ln | 0.6429 |
| | 09003405700 | Mellen St | 0.7809 |
| | 09003405800 | Arrowhead Dr | 0.3523 |
| | 09003405900 | Prospect Pl | 0.4794 |
| | 09003406001 | Rambler St | 0.8220 |
| | 09003406002 | Arlene Dr | 0.5339 |
| | 09003406100 | Deering Ln | 0.9128 |
| Grand Total | | | 0.5339 |

Project Number: SFY 21-36
System ID: CT0170011
Public Water System: Bristol Water Department
Project Name: SCADA Upgrades
SVI Score: 0.5339



Centers for Disease Control and Prevention/ Agency for Toxic Substances and Disease Registry/ Geospatial Research, Analysis, and Services Program.
CDC/ATSDR Social Vulnerability Index, Database Connecticut

https://www.atsdr.cdc.gov/placeandhealth/svi/data_documentation_download.html

When multiple census tracts are used, the median value of all displayed tracts is used for SVI Score determination. When 1 census tract is used, the score listed is the final score.

Public Water System

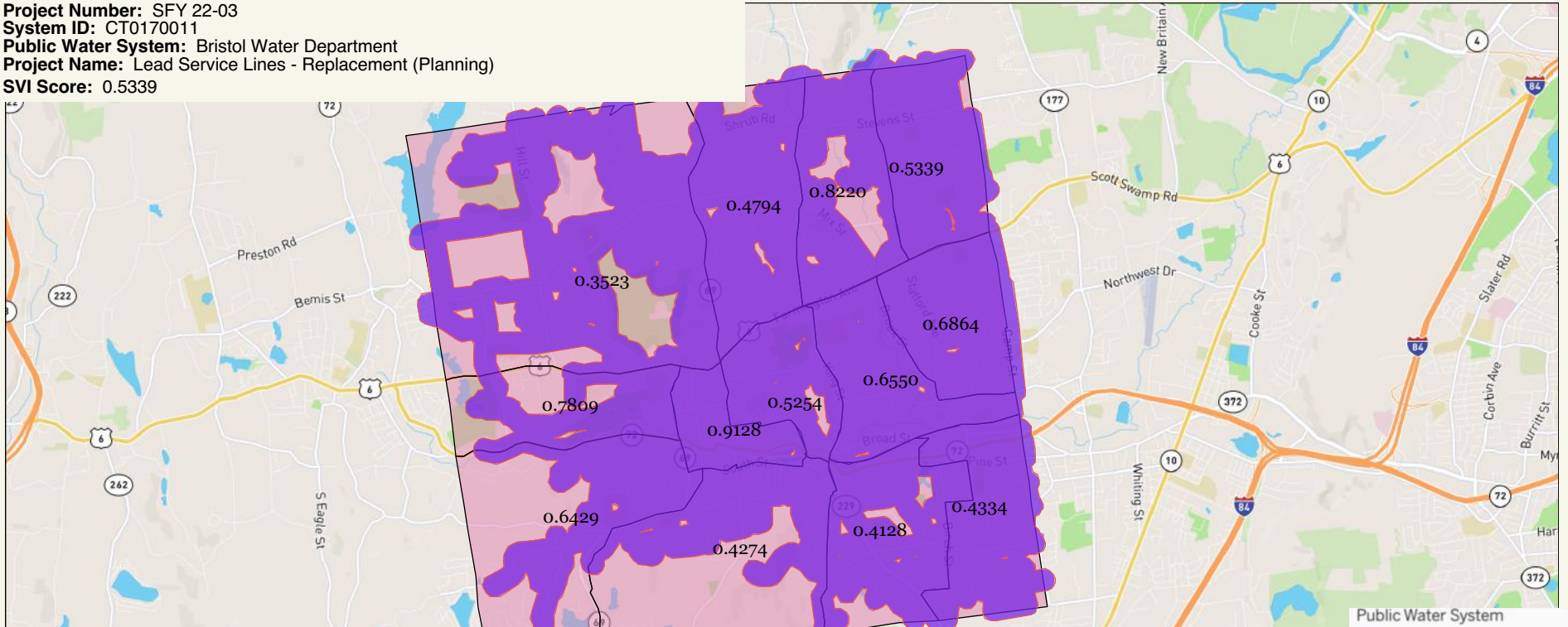
Public Water System

Census Tract (group)

Census Tract

| Public Water System | Census Tract | Street Name | |
|--------------------------|--------------|------------------|---------------|
| Bristol Water Department | 09003405100 | Lufkin Ln | 0.5254 |
| | 09003405200 | Baldwin Dr | 0.6550 |
| | 09003405300 | Sycamore St | 0.6864 |
| | 09003405401 | Dino Rd | 0.4334 |
| | 09003405402 | Westwood Rd | 0.4128 |
| | 09003405500 | Morningside Dr W | 0.4274 |
| | 09003405600 | Abbey Ln | 0.6429 |
| | 09003405700 | Mellen St | 0.7809 |
| | 09003405800 | Arrowhead Dr | 0.3523 |
| | 09003405900 | Prospect Pl | 0.4794 |
| | 09003406001 | Rambler St | 0.8220 |
| | 09003406002 | Arlene Dr | 0.5339 |
| | 09003406100 | Deering Ln | 0.9128 |
| Grand Total | | | 0.5339 |

Project Number: SFY 22-03
System ID: CT0170011
Public Water System: Bristol Water Department
Project Name: Lead Service Lines - Replacement (Planning)
SVI Score: 0.5339



Centers for Disease Control and Prevention/ Agency for Toxic Substances and Disease Registry/ Geospatial Research, Analysis, and Services Program.
CDC/ATSDR Social Vulnerability Index, Database Connecticut

https://www.atsdr.cdc.gov/placeandhealth/svi/data_documentation_download.html

When multiple census tracts are used, the median value of all displayed tracts is used for SVI Score determination. When 1 census tract is used, the score listed is the final score.

Public Water System

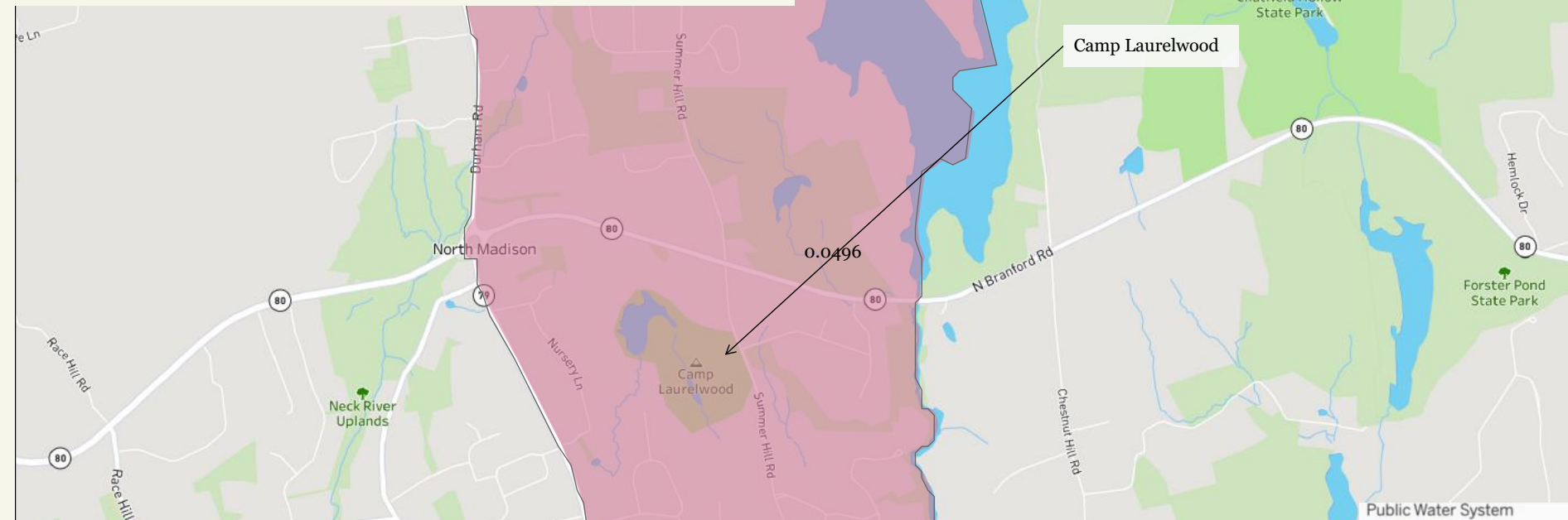
Public Water System

Census Tract (group)

Census Tract

| Public Water System | Census Tract | Street Name | |
|--------------------------|--------------|------------------|---------------|
| Bristol Water Department | 09003405100 | Lufkin Ln | 0.5254 |
| | 09003405200 | Baldwin Dr | 0.6550 |
| | 09003405300 | Sycamore St | 0.6864 |
| | 09003405401 | Dino Rd | 0.4334 |
| | 09003405402 | Westwood Rd | 0.4128 |
| | 09003405500 | Morningside Dr W | 0.4274 |
| | 09003405600 | Abbey Ln | 0.6429 |
| | 09003405700 | Mellen St | 0.7809 |
| | 09003405800 | Arrowhead Dr | 0.3523 |
| | 09003405900 | Prospect Pl | 0.4794 |
| | 09003406001 | Rambler St | 0.8220 |
| | 09003406002 | Arlene Dr | 0.5339 |
| | 09003406100 | Deering Ln | 0.9128 |
| Grand Total | | | 0.5339 |

Project Number: SFY 23-05
System ID: CT0760014
Public Water System: Camp Laurelwood, Incorporated
Project Name: Water System Improvement Project
SVI Score: 0.0496



Public Water System

Public Water System

Census Tract (group)

Census Tract

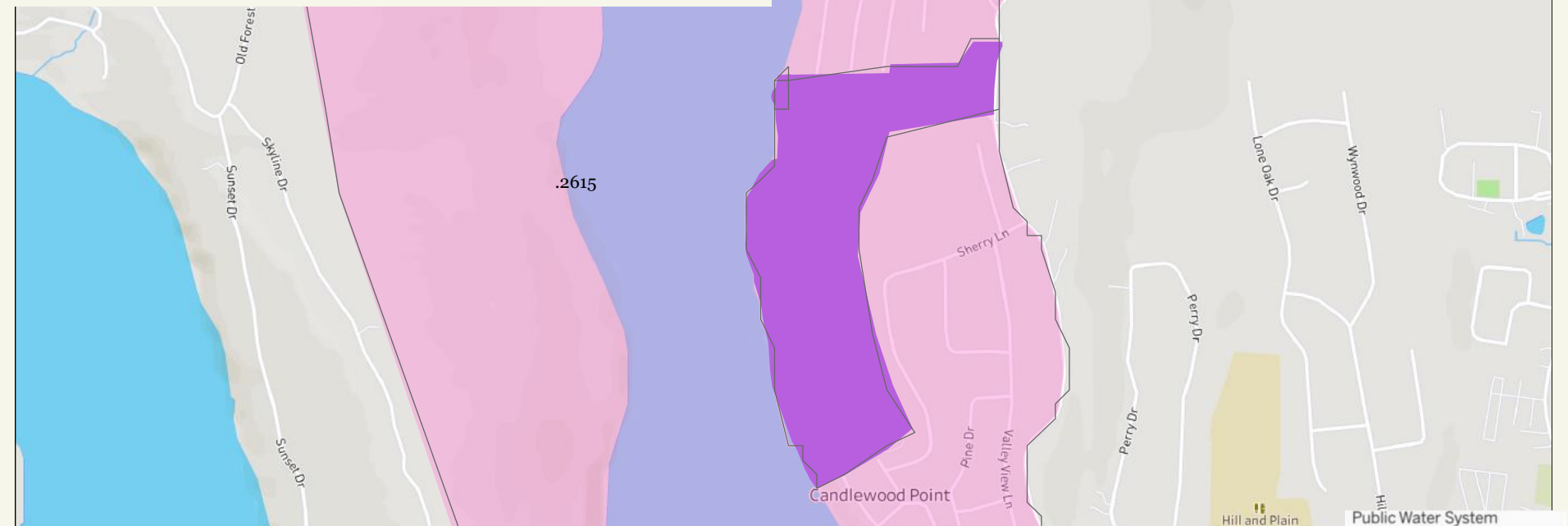
Centers for Disease Control and Prevention/ Agency for Toxic Substances and Disease Registry/ Geospatial Research, Analysis, and Services Program.

CDC/ATSDR Social Vulnerability Index, Database Connecticut

https://www.atsdr.cdc.gov/placeandhealth/svi/data_documentation_download.html

When multiple census tracts are used, the median value of all displayed tracts is used for SVI Score determination. When 1 census tract is used, the score listed is the final score.

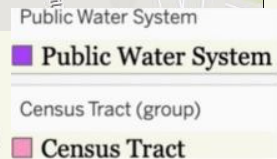
Project Number: SFY 23-29
System ID: CT0960091
Public Water System: Candlewood Trails Association, Inc.
Project Name: Infrastructure Improvements
SVI Score: 0.2615



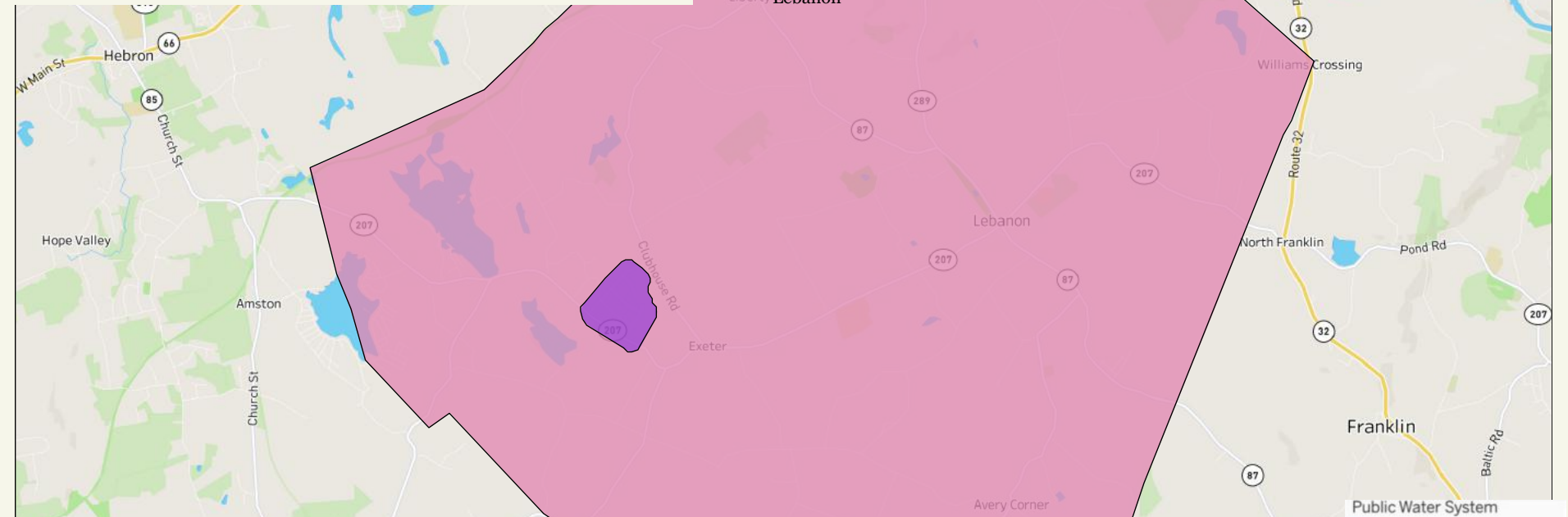
Centers for Disease Control and Prevention/ Agency for Toxic Substances and Disease Registry/ Geospatial Research, Analysis, and Services Program.
CDC/ATSDR Social Vulnerability Index, Database Connecticut

https://www.atsdr.cdc.gov/placeandhealth/svi/data_documentation_download.html

When multiple census tracts are used, the median value of all displayed tracts is used for SVI Score determination. When 1 census tract is used, the score listed is the final score.



Project Number: SFY 23-48
System ID: CT0710011
Public Water System: Carefree Homeowners Assn.
Project Name: System Improvements
SVI Score: 0.2022



Public Water System

Public Water System

Census Tract (group)

Census Tract

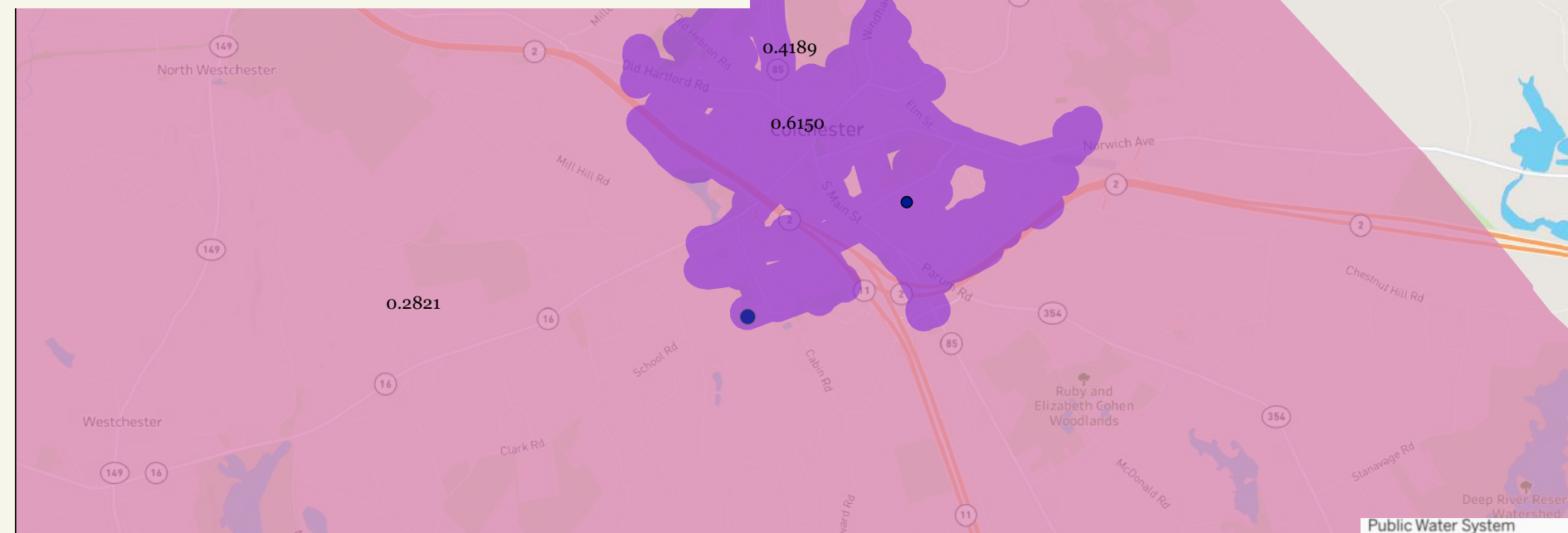
Centers for Disease Control and Prevention/ Agency for Toxic Substances and Disease Registry/ Geospatial Research, Analysis, and Services Program.

CDC/ATSDR Social Vulnerability Index, Database Connecticut

https://www.atsdr.cdc.gov/placeandhealth/svi/data_documentation_download.html

When multiple census tracts are used, the median value of all displayed tracts is used for SVI Score determination. When 1 census tract is used, the score listed is the final score.

Project Number: SFY 23-18
System ID: CT0280011
Public Water System: Colchester Sewer and Water Commission
Project Name: Water Tank Recoating
SVI Score: 0.4189



Public Water System

Public Water System

Census Tract (group)

Census Tract

Centers for Disease Control and Prevention/ Agency for Toxic Substances and Disease Registry/ Geospatial Research, Analysis, and Services Program.

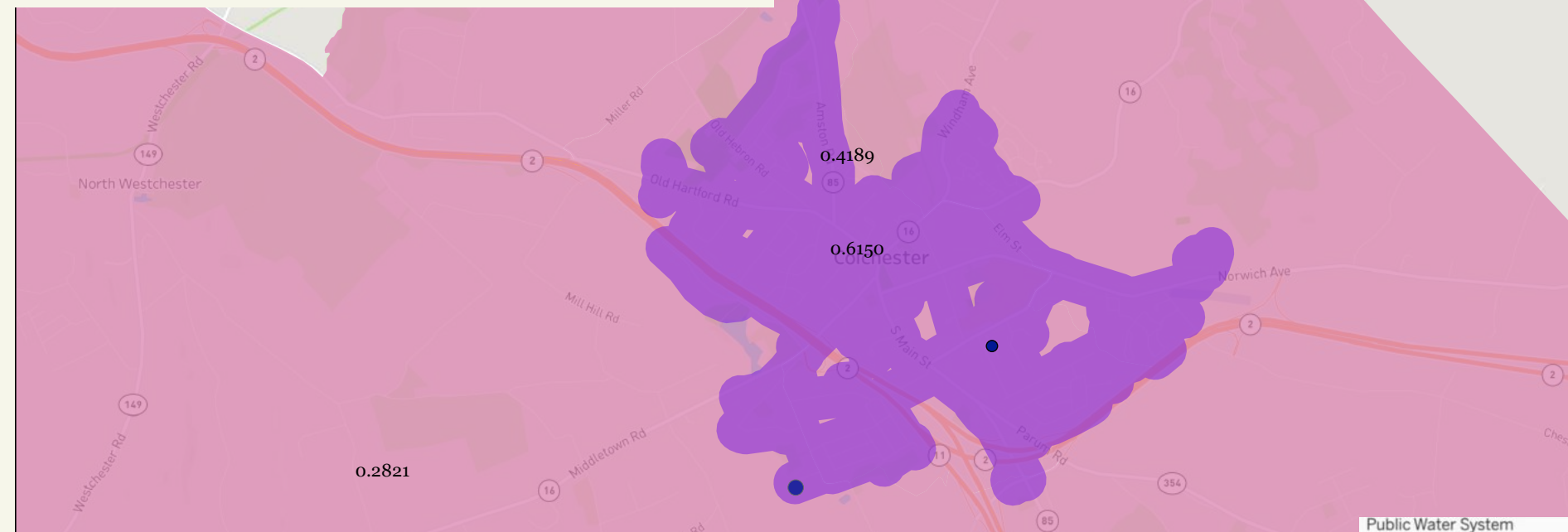
CDC/ATSDR Social Vulnerability Index, Database Connecticut

https://www.atsdr.cdc.gov/placeandhealth/svi/data_documentation_download.html

When multiple census tracts are used, the median value of all displayed tracts is used for SVI Score determination. When 1 census tract is used, the score listed is the final score.

| Public Water System | Census Tract | Street Name | |
|-------------------------------------|--------------|-----------------|--------|
| COLCHESTER SEWER & WATER COMMISSION | | | |
| | 09011714101 | Jeremy River Dr | 0.6150 |
| | 09011714103 | Old Hebron Rd | 0.2821 |
| | 09011714104 | Early Rd | 0.4189 |
| Median SVI Score: | | | 0.4189 |

Project Number: SFY 23-19
System ID: CT0280011
Public Water System: Colchester Sewer and Water Commission
Project Name: Cabin Road Filter Plant Upgrades
SVI Score: 0.4189



Public Water System

Public Water System

Census Tract (group)

Census Tract

Centers for Disease Control and Prevention/ Agency for Toxic Substances and Disease Registry/ Geospatial Research, Analysis, and Services Program.

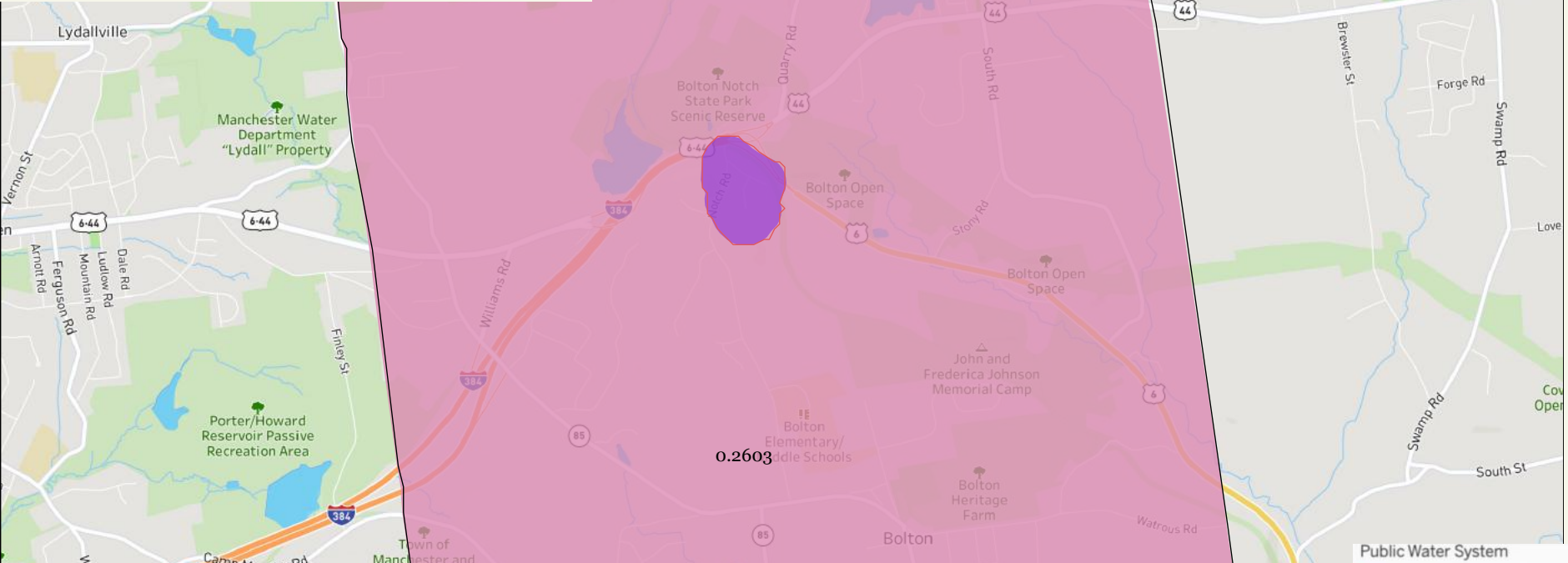
CDC/ATSDR Social Vulnerability Index, Database Connecticut

https://www.atsdr.cdc.gov/placeandhealth/svi/data_documentation_download.html

When multiple census tracts are used, the median value of all displayed tracts is used for SVI Score determination. When 1 census tract is used, the score listed is the final score.

| Public Water System | Census Tract | Street Name | |
|-------------------------------------|--------------|-----------------|--------|
| COLCHESTER SEWER & WATER COMMISSION | | | |
| | 09011714101 | Jeremy River Dr | 0.6150 |
| | 09011714103 | Old Hebron Rd | 0.2821 |
| | 09011714104 | Early Rd | 0.4189 |
| Median SVI Score: | | | 0.4189 |

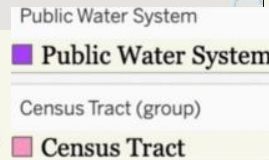
Project Number: SFY 23-09
System ID: CT0120111
Public Water System: Cook Drive Water Association
Project Name: Emergency Power Generator Program
SVI Score: 0.2603



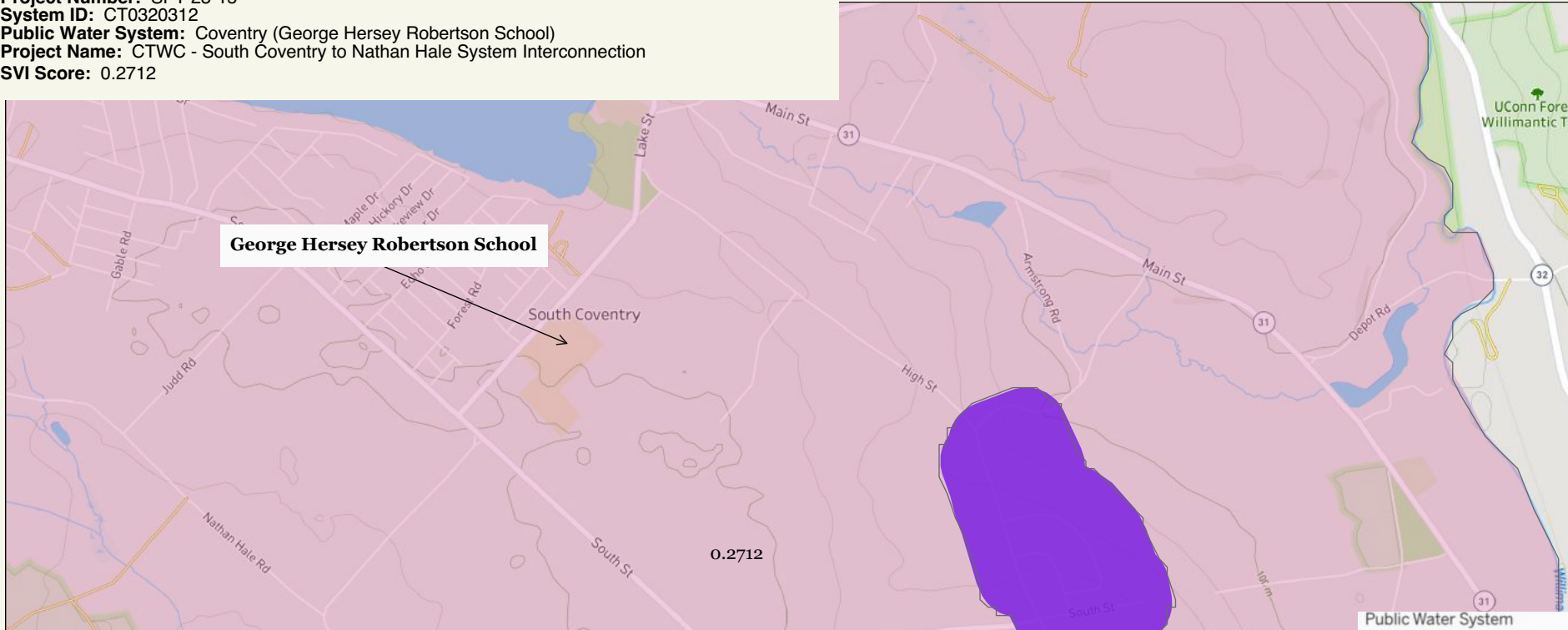
Centers for Disease Control and Prevention/ Agency for Toxic Substances and Disease Registry/ Geospatial Research, Analysis, and Services Program.
CDC/ATSDR Social Vulnerability Index, Database Connecticut

https://www.atsdr.cdc.gov/placeandhealth/svi/data_documentation_download.html

When multiple census tracts are used, the median value of all displayed tracts is used for SVI Score determination. When 1 census tract is used, the score listed is the final score.



Project Number: SFY 23-15
System ID: CT0320312
Public Water System: Coventry (George Hersey Robertson School)
Project Name: CTWC - South Coventry to Nathan Hale System Interconnection
SVI Score: 0.2712



Centers for Disease Control and Prevention/ Agency for Toxic Substances and Disease Registry/ Geospatial Research, Analysis, and Services Program.
CDC/ATSDR Social Vulnerability Index, Database Connecticut

https://www.atsdr.cdc.gov/placeandhealth/svi/data_documentation_download.html

When multiple census tracts are used, the median value of all displayed tracts is used for SVI Score determination. When 1 census tract is used, the score listed is the final score.

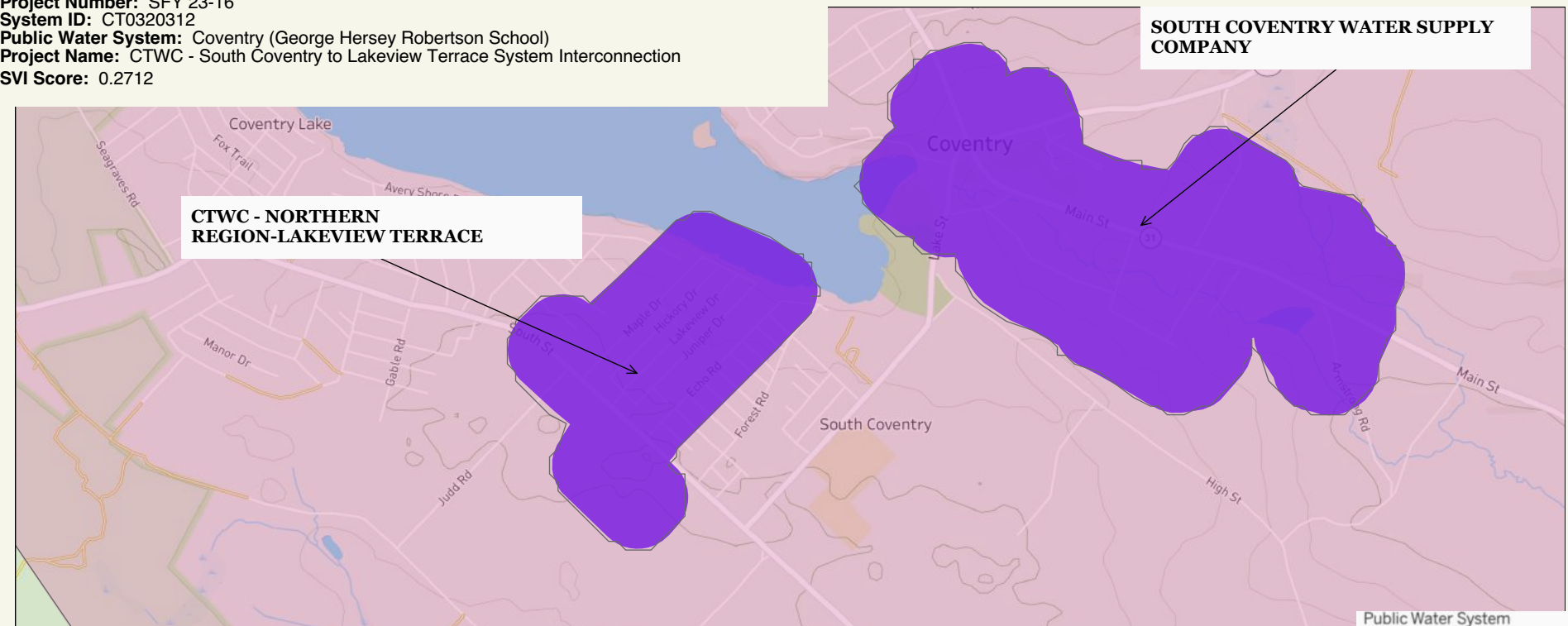
Public Water System

Public Water System

Census Tract (group)

Census Tract

Project Number: SFY 23-16
System ID: CT0320312
Public Water System: Coventry (George Hersey Robertson School)
Project Name: CTWC - South Coventry to Lakeview Terrace System Interconnection
SVI Score: 0.2712



Centers for Disease Control and Prevention/ Agency for Toxic Substances and Disease Registry/ Geospatial Research, Analysis, and Services Program.

CDC/ATSDR Social Vulnerability Index, Database Connecticut

https://www.atsdr.cdc.gov/placeandhealth/svi/data_documentation_download.html

When multiple census tracts are used, the median value of all displayed tracts is used for SVI Score determination. When 1 census tract is used, the score listed is the final score.

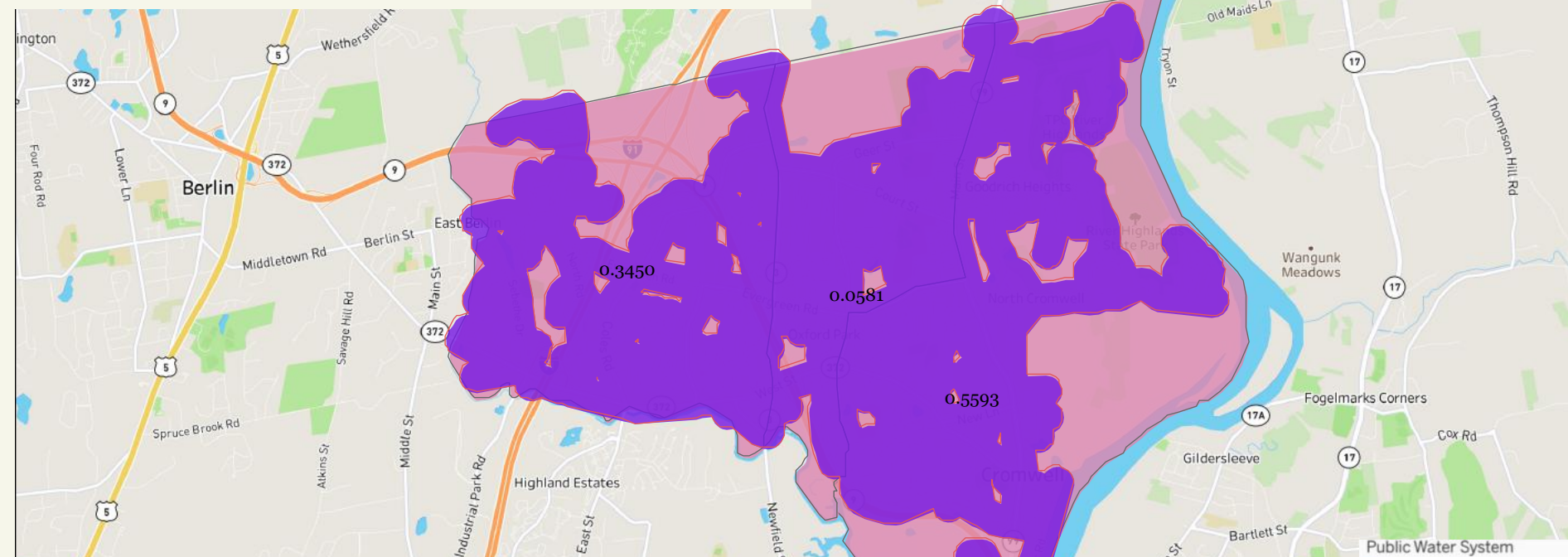
Public Water System

Public Water System

Census Tract (group)

Census Tract

Project Number: SFY 21-21
System ID: CT0330011
Public Water System: Cromwell Fire District Water Department
Project Name: Emergency Interconnections
SVI Score: 0.3450



Centers for Disease Control and Prevention/ Agency for Toxic Substances and Disease Registry/ Geospatial Research, Analysis, and Services Program.

CDC/ATSDR Social Vulnerability Index, Database Connecticut

https://www.atsdr.cdc.gov/placeandhealth/svi/data_documentation_download.html

When multiple census tracts are used, the median value of all displayed tracts is used for SVI Score determination. When 1 census tract is used, the score listed is the final score.

Public Water System

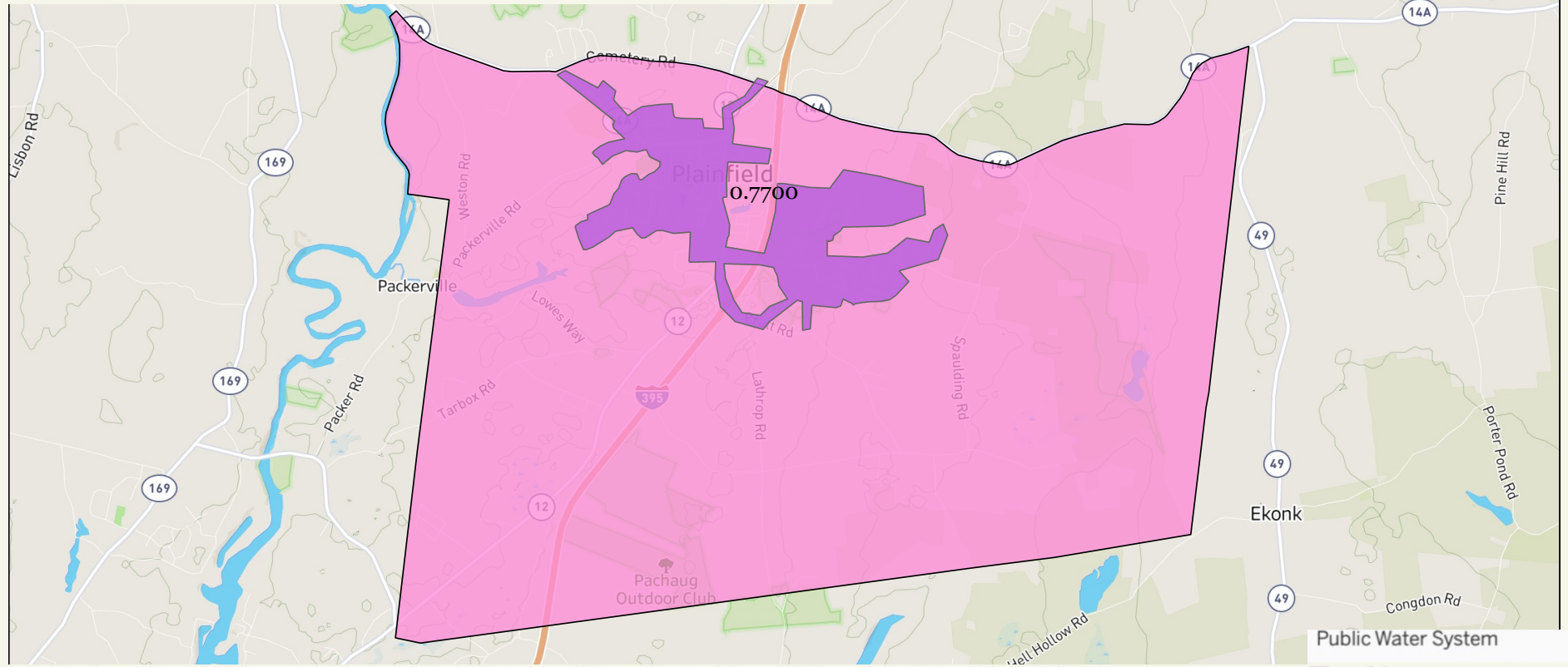
Public Water System

Census Tract (group)

Census Tract

| Public Water System | Census Tract | Street Name | |
|----------------------------------|--------------|------------------|--------|
| CROMWELL FIRE DIST WATER DEPT | | | |
| | 09007570100 | Harrison Dr | 0.3450 |
| | 09007570200 | Woodenheights Dr | 0.0581 |
| | 09007570300 | Heather Ct | 0.5593 |
| Median SVI Score: | | | 0.3450 |

Project Number: SFY 23-65
System ID: CT1090031
Public Water System: CTWC - Gallup
Project Name: Gallup Central Treatment Station
SVI Score: 0.7700



Centers for Disease Control and Prevention/ Agency for Toxic Substances and Disease Registry/ Geospatial Research, Analysis, and Services Program.

CDC/ATSDR Social Vulnerability Index, Database Connecticut

https://www.atsdr.cdc.gov/placeandhealth/svi/data_documentation_download.html

When multiple census tracts are used, the median value of all displayed tracts is used for SVI Score determination. When 1 census tract is used, the score listed is the final score.

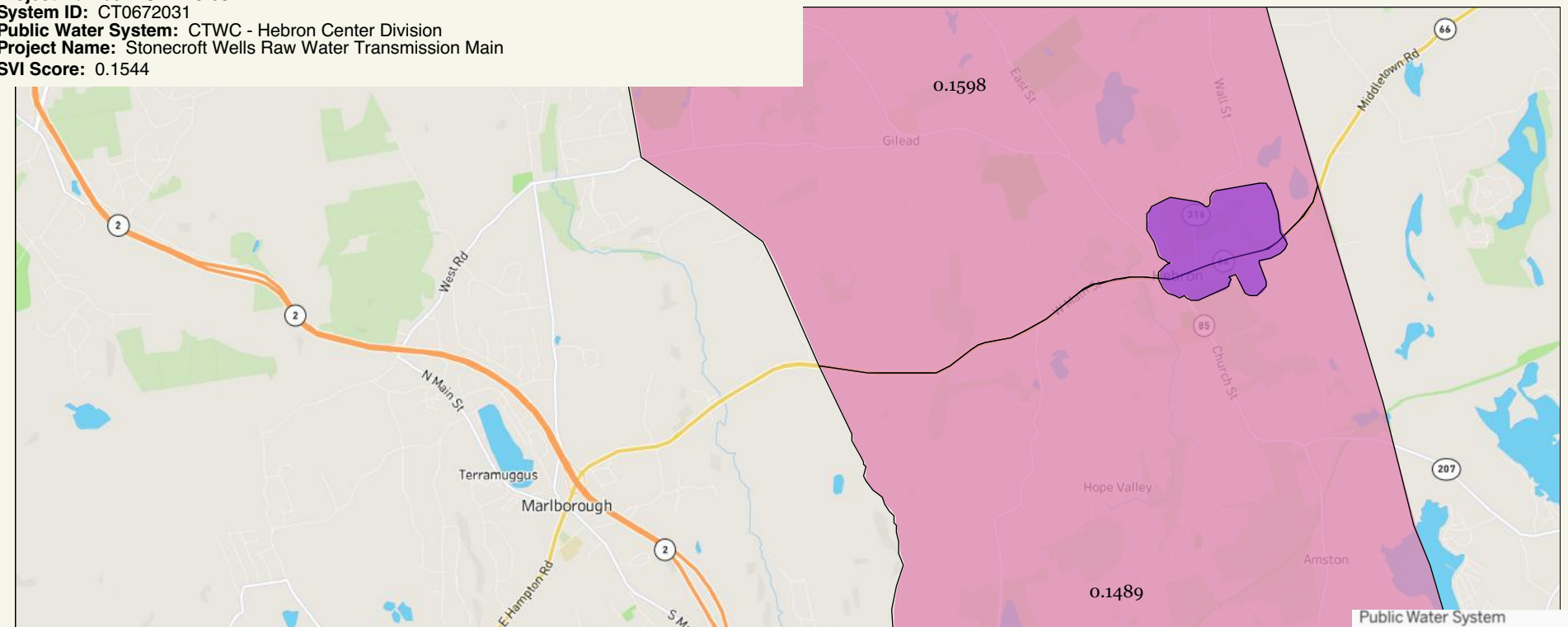
Public Water System

Public Water System

Census Tract (group)

Census Tract

Project Number: SFY 23-68
System ID: CT0672031
Public Water System: CTWC - Hebron Center Division
Project Name: Stonecroft Wells Raw Water Transmission Main
SVI Score: 0.1544



Public Water System

Public Water System

Census Tract (group)

Census Tract

Centers for Disease Control and Prevention/ Agency for Toxic Substances and Disease Registry/ Geospatial Research, Analysis, and Services Program.

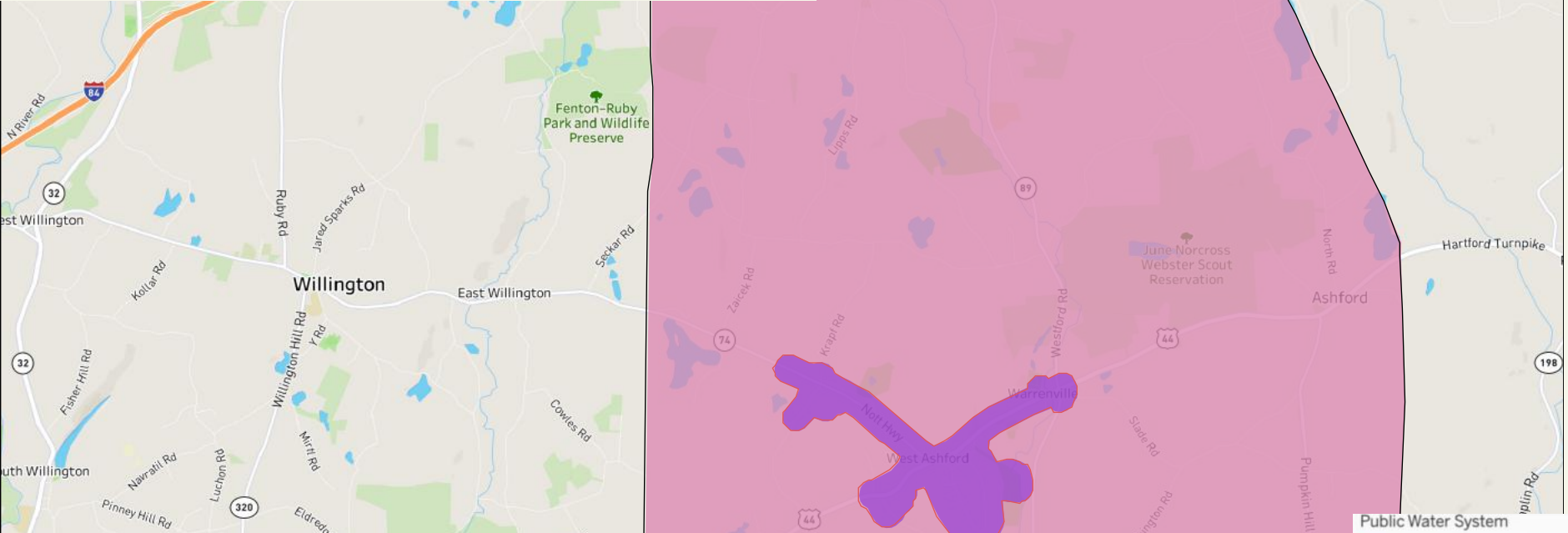
CDC/ATSDR Social Vulnerability Index, Database Connecticut

https://www.atsdr.cdc.gov/placeandhealth/svi/data_documentation_download.html

When multiple census tracts are used, the median value of all displayed tracts is used for SVI Score determination. When 1 census tract is used, the score listed is the final score.

| Public Water System | Census Tract | Street Name | |
|----------------------------------|--------------|-------------|--------|
| CTWC - HEBRON CENTER DIVISION | | | |
| | 09013526101 | Cobble Way | 0.1489 |
| | 09013526102 | Pub Cir | 0.1598 |
| Median SVI Score: | | | 0.1544 |

Project Number: SFY 23-69
System ID: CT0030031
Public Water System: CTWC-Ashford Park Division
Project Name: Small Systems Interconnection and Consolidation
SVI Score: 0.5085



Centers for Disease Control and Prevention/ Agency for Toxic Substances and Disease Registry/ Geospatial Research, Analysis, and Services Program.
CDC/ATSDR Social Vulnerability Index, Database Connecticut

https://www.atsdr.cdc.gov/placeandhealth/svi/data_documentation_download.html

When multiple census tracts are used, the median value of all displayed tracts is used for SVI Score determination. When 1 census tract is used, the score listed is the final score.

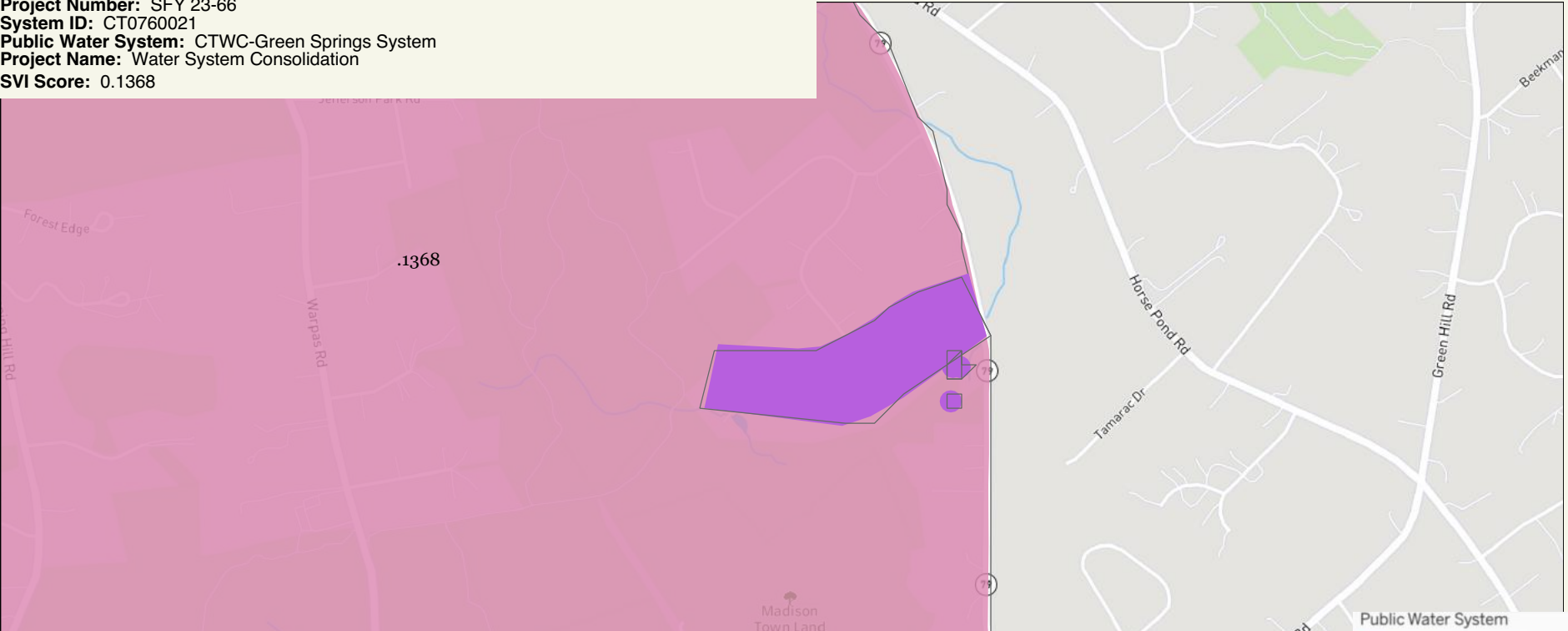
Public Water System

Public Water System

Census Tract (group)

Census Tract

Project Number: SFY 23-66
System ID: CT0760021
Public Water System: CTWC-Green Springs System
Project Name: Water System Consolidation
SVI Score: 0.1368



Centers for Disease Control and Prevention/ Agency for Toxic Substances and Disease Registry/ Geospatial Research, Analysis, and Services Program.
CDC/ATSDR Social Vulnerability Index, Database Connecticut

https://www.atsdr.cdc.gov/placeandhealth/svi/data_documentation_download.html

When multiple census tracts are used, the median value of all displayed tracts is used for SVI Score determination. When 1 census tract is used, the score listed is the final score.

Public Water System

Public Water System

Census Tract (group)

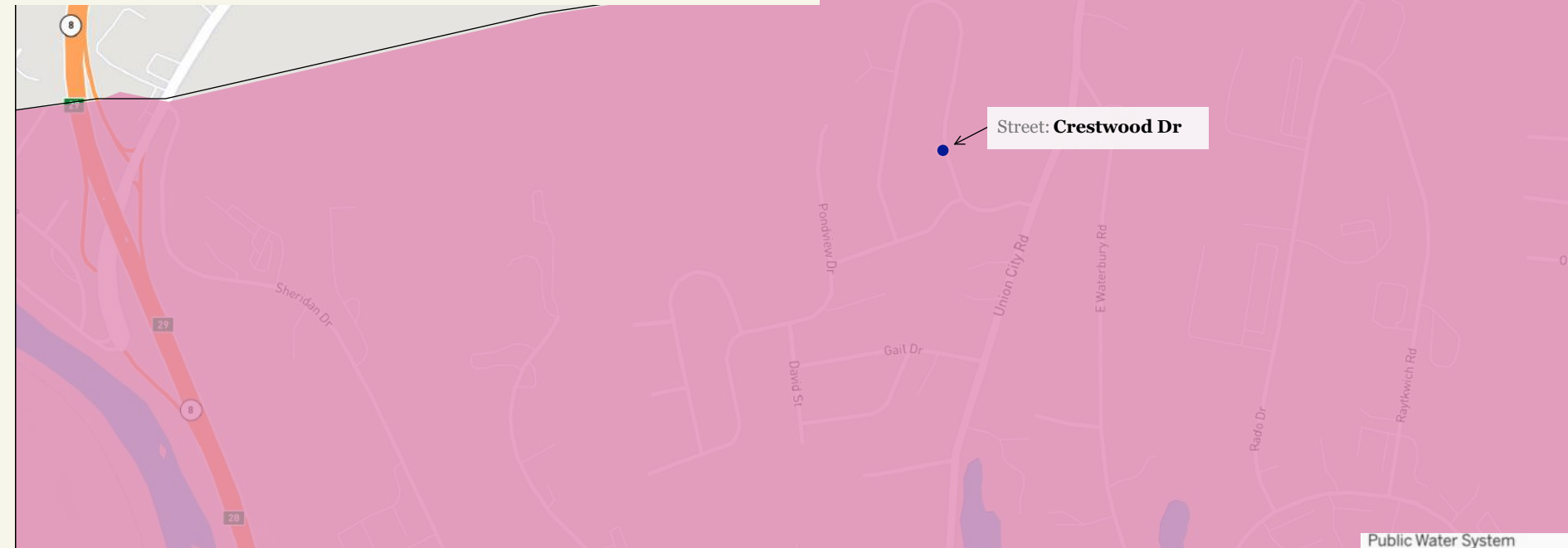
Census Tract

SVI Score: .2597



When multiple census tracts are used, the median value of all displayed tracts is used for SVI Score determination. When 1 census tract is used, the score listed is the final score.

Project Number: SFY 21-37
System ID: CT0880011
Public Water System: CTWC-Naugatuck Reg-Central
Project Name: Water Main Extension on Crestwood Drive
SVI Score: 0.6368



Public Water System

Public Water System

Census Tract (group)

Census Tract

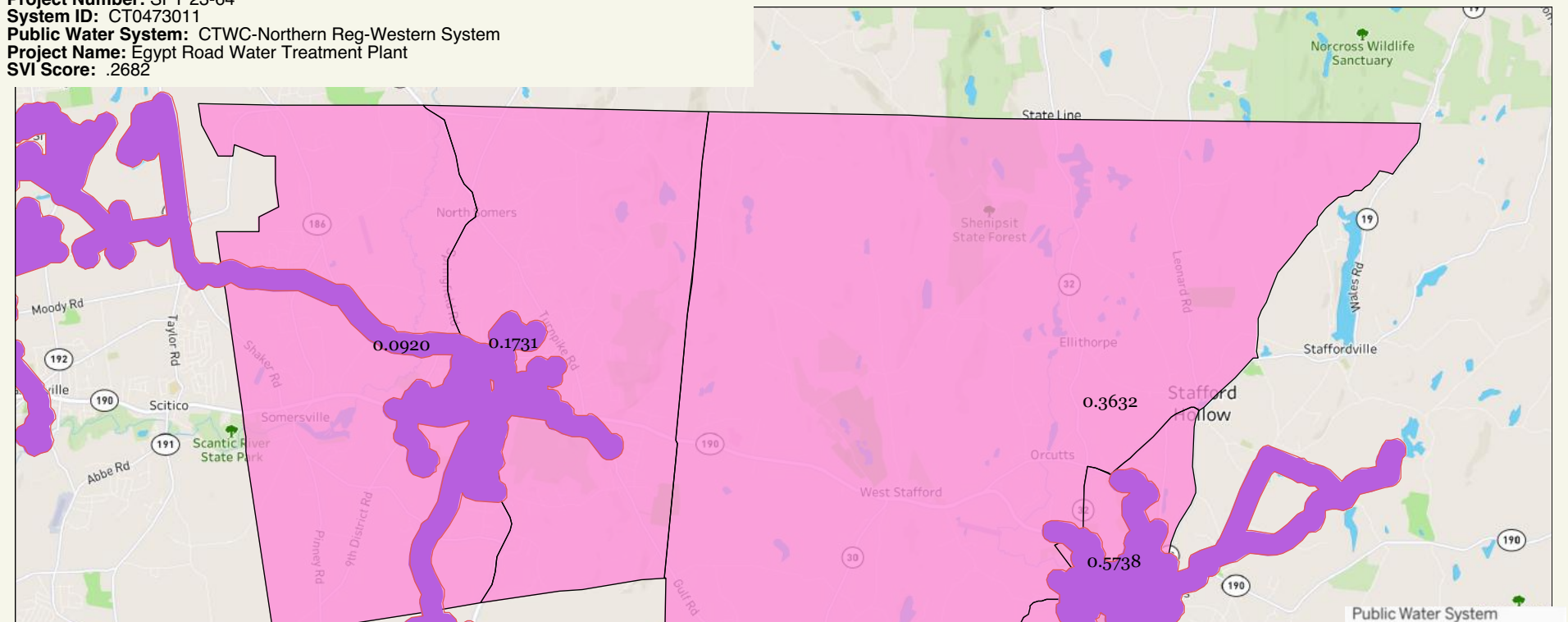
Centers for Disease Control and Prevention/ Agency for Toxic Substances and Disease Registry/ Geospatial Research, Analysis, and Services Program.

CDC/ATSDR Social Vulnerability Index, Database Connecticut

https://www.atsdr.cdc.gov/placeandhealth/svi/data_documentation_download.html

When multiple census tracts are used, the median value of all displayed tracts is used for SVI Score determination. When 1 census tract is used, the score listed is the final score.

Project Number: SFY 23-64
System ID: CT0473011
Public Water System: CTWC-Northern Reg-Western System
Project Name: Egypt Road Water Treatment Plant
SVI Score: .2682



Public Water System

Public Water System

Census Tract (group)

Census Tract

Centers for Disease Control and Prevention/ Agency for Toxic Substances and Disease Registry/ Geospatial Research, Analysis, and Services Program.

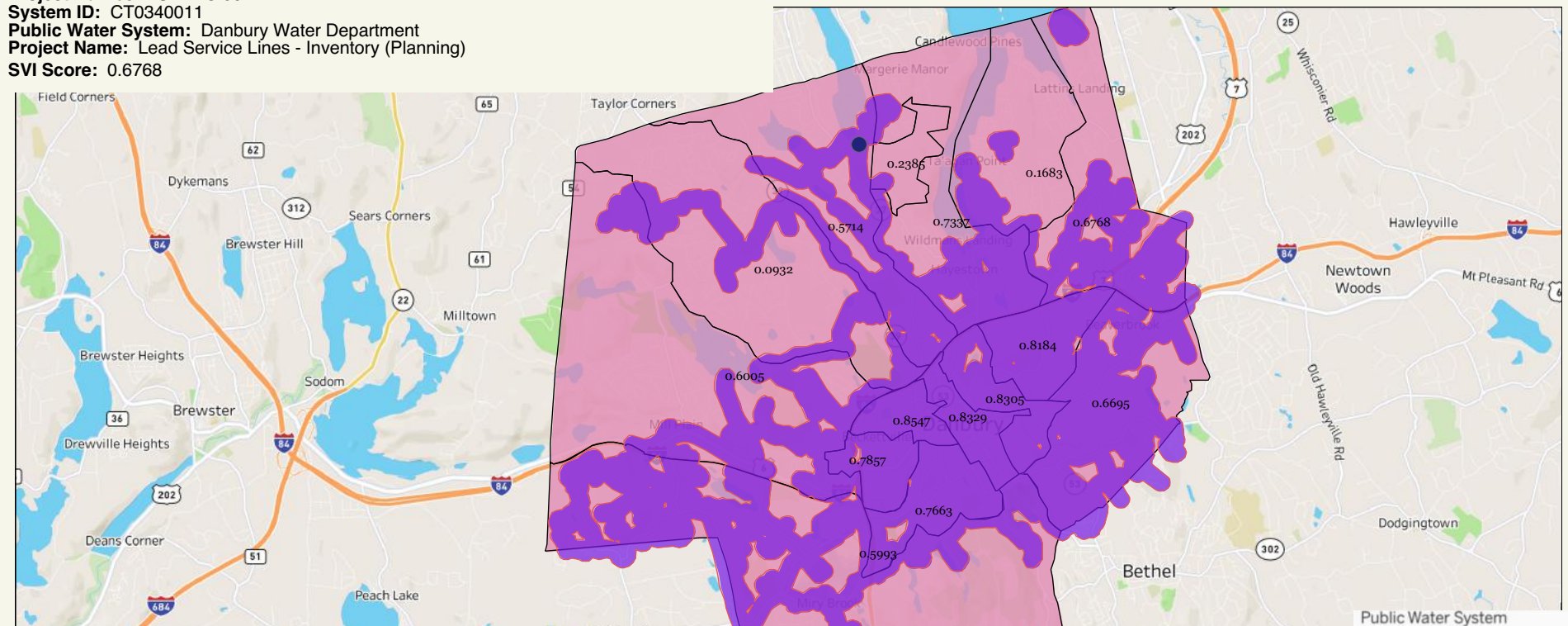
CDC/ATSDR Social Vulnerability Index, Database Connecticut

https://www.atsdr.cdc.gov/placeandhealth/svi/data_documentation_download.html

When multiple census tracts are used, the median value of all displayed tracts is used for SVI Score determination. When 1 census tract is used, the score listed is the final score.

| Public Water System | Census Tract | Street Name | |
|--|--------------|---------------|--------|
| CTWC - NORTHERN REG-STAFFORD SYSTEM | | | |
| | 09013890100 | Collette Rd W | 0.5738 |
| | | | |
| CTWC - NORTHERN REG-WESTERN SYSTEM | 09013890202 | Old Brown Rd | 0.3632 |
| | | | |
| | | | |
| | | | |
| | 09013538201 | Broadway Rd | 0.0920 |
| | | | |
| | | | |
| | 09013538202 | Fernwood Ln | 0.1731 |
| | | | |
| Median SVI Score: | | | 0.2682 |

Project Number: SFY 23-50.1
System ID: CT0340011
Public Water System: Danbury Water Department
Project Name: Lead Service Lines - Inventory (Planning)
SVI Score: 0.6768



Public Water System

Public Water System

Census Tract (group)

Census Tract

Centers for Disease Control and Prevention/ Agency for Toxic Substances and Disease Registry/ Geospatial Research, Analysis, and Services Program.

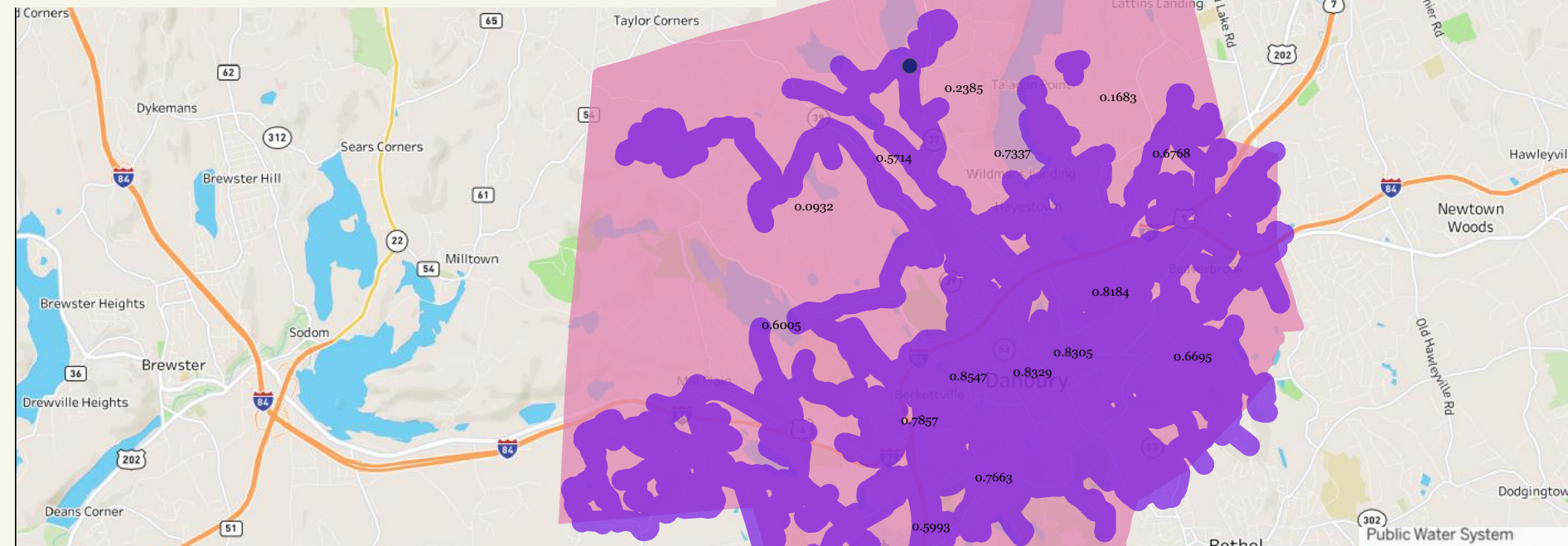
CDC/ATSDR Social Vulnerability Index, Database Connecticut

https://www.atsdr.cdc.gov/placeandhealth/svi/data_documentation_download.html

When multiple census tracts are used, the median value of all displayed tracts is used for SVI Score determination. When 1 census tract is used, the score listed is the final score.

| Public Water System | Census Tract | Street Name | |
|--------------------------|--------------|---------------------|--------|
| DANBURY WATER DEPARTMENT | 09001210100 | Jeanette Rd | 0.8329 |
| | 09001210200 | George Hull Hill Rd | 0.8305 |
| | 09001210300 | Stillman Ave | 0.8184 |
| | 09001210400 | Petersons Ln | 0.6695 |
| | 09001210500 | Field Rd | 0.5993 |
| | 09001210600 | Old Sugar Hollow Rd | 0.7663 |
| | 09001210701 | W Redding Rd | 0.8547 |
| | 09001210702 | Oil Mill Ter | 0.7857 |
| | 09001210800 | Driftway Rd | 0.6005 |
| | 09001210900 | Meadow St | 0.0932 |
| | 09001211000 | Triangle St | 0.5714 |
| | 09001211100 | 3rd St | 0.2385 |
| | 09001211200 | Carriage House Dr | 0.7337 |
| | 09001211300 | Beckett St | 0.1683 |
| | 09001211400 | Miry Brook Rd | 0.6768 |
| Median SVI Score: | | | 0.6768 |

Project Number: SFY 23-50.2
System ID: CT0340011
Public Water System: Danbury Water Department
Project Name: Lead Service Lines - Construction
SVI Score: 0.6768



Centers for Disease Control and Prevention/ Agency for Toxic Substances and Disease Registry/ Geospatial Research, Analysis, and Services Program.

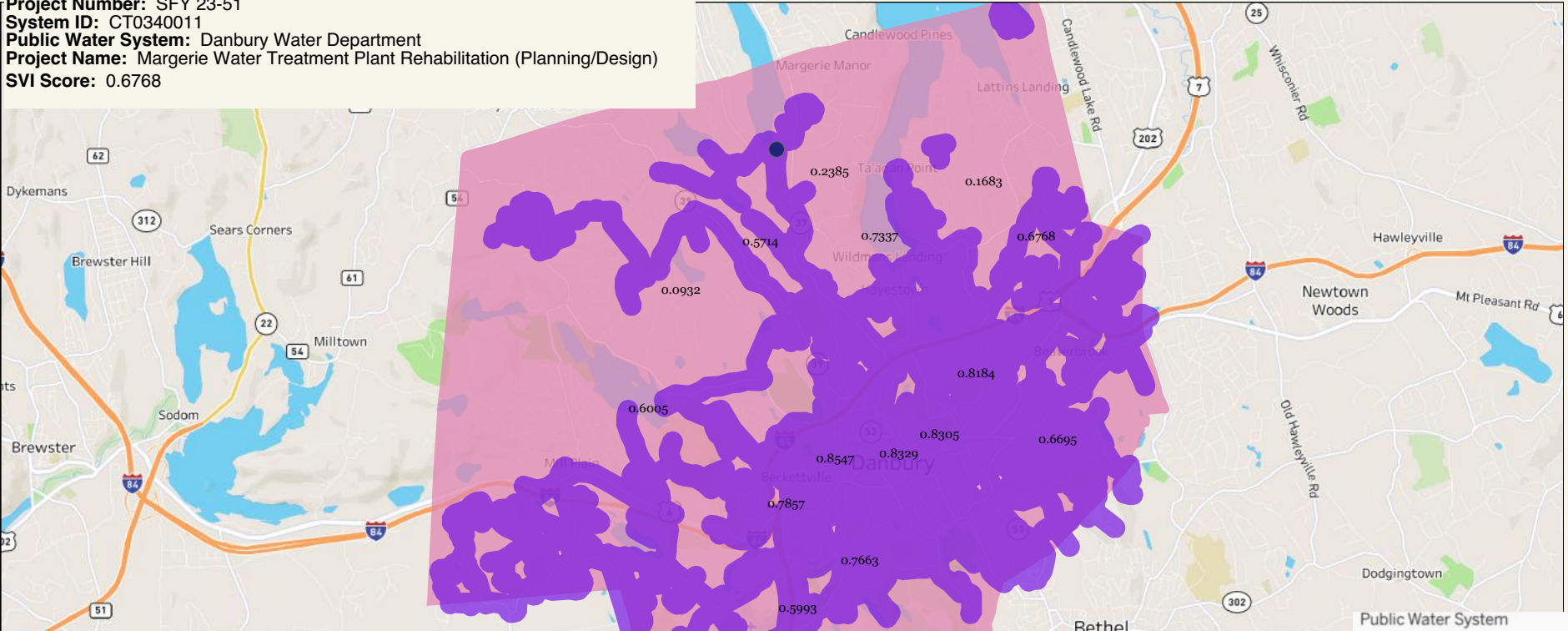
CDC/ATSDR Social Vulnerability Index, Database Connecticut

https://www.atsdr.cdc.gov/placeandhealth/svi/data_documentation_download.html

When multiple census tracts are used, the median value of all displayed tracts is used for SVI Score determination. When 1 census tract is used, the score listed is the final score.

| Public Water System | Census Tract | Street Name | |
|--------------------------|--------------|---------------------|--------|
| DANBURY WATER DEPARTMENT | 09001210100 | Jeanette Rd | 0.8329 |
| | 09001210200 | George Hull Hill Rd | 0.8305 |
| | 09001210300 | Stillman Ave | 0.8184 |
| | 09001210400 | Petersons Ln | 0.6695 |
| | 09001210500 | Field Rd | 0.5993 |
| | 09001210600 | Old Sugar Hollow Rd | 0.7663 |
| | 09001210701 | W Redding Rd | 0.8547 |
| | 09001210702 | Oil Mill Ter | 0.7857 |
| | 09001210800 | Driftway Rd | 0.6005 |
| | 09001210900 | Meadow St | 0.0932 |
| | 09001211000 | Triangle St | 0.5714 |
| | 09001211100 | 3rd St | 0.2385 |
| | 09001211200 | Carriage House Dr | 0.7337 |
| | 09001211300 | Beckett St | 0.1683 |
| | 09001211400 | Miry Brook Rd | 0.6768 |
| Median SVI Score: | | | 0.6768 |

Project Number: SFY 23-51
System ID: CT0340011
Public Water System: Danbury Water Department
Project Name: Margerie Water Treatment Plant Rehabilitation (Planning/Design)
SVI Score: 0.6768



Centers for Disease Control and Prevention/ Agency for Toxic Substances and Disease Registry/ Geospatial Research, Analysis, and Services Program.
CDC/ATSDR Social Vulnerability Index, Database Connecticut
https://www.atsdr.cdc.gov/placeandhealth/svi/data_documentation_download.html

When multiple census tracts are used, the median value of all displayed tracts is used for SVI Score determination. When 1 census tract is used, the score listed is the final score.

Public Water System

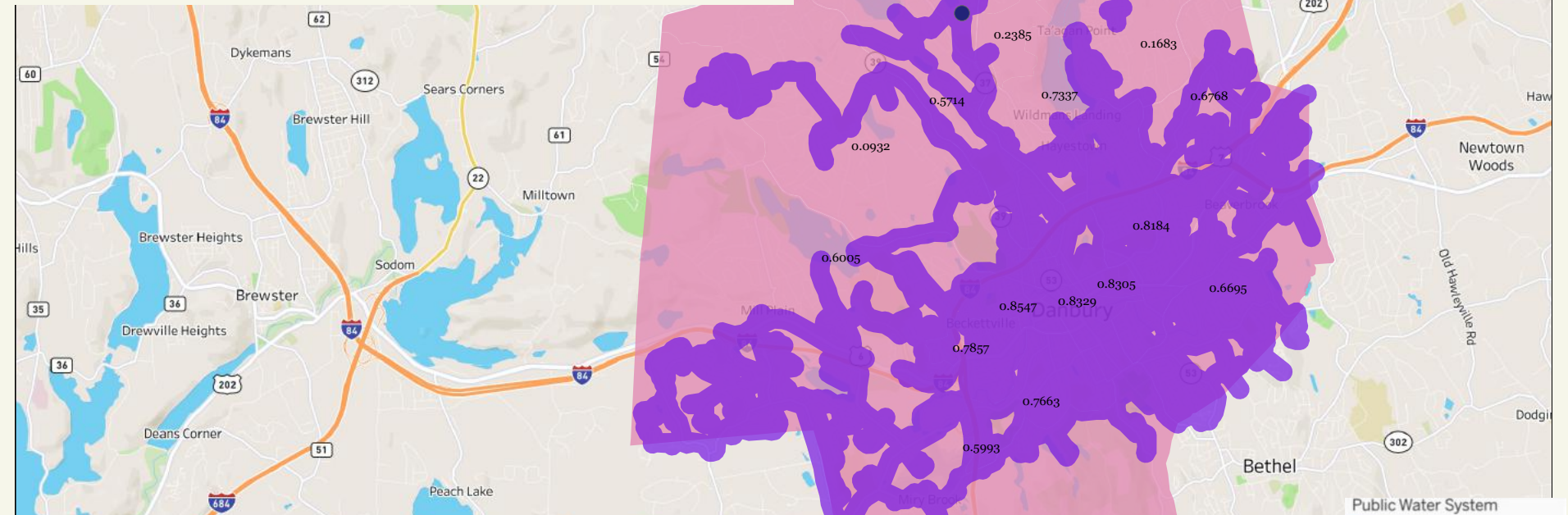
Public Water System

Census Tract (group)

Census Tract

| Public Water System | Census Tract | Street Name | |
|--------------------------|--------------|---------------------|--------|
| DANBURY WATER DEPARTMENT | 09001210100 | Jeanette Rd | 0.8329 |
| | 09001210200 | George Hull Hill Rd | 0.8305 |
| | 09001210300 | Stillman Ave | 0.8184 |
| | 09001210400 | Petersons Ln | 0.6695 |
| | 09001210500 | Field Rd | 0.5993 |
| | 09001210600 | Old Sugar Hollow Rd | 0.7663 |
| | 09001210701 | W Redding Rd | 0.8547 |
| | 09001210702 | Oil Mill Ter | 0.7857 |
| | 09001210800 | Driftway Rd | 0.6005 |
| | 09001210900 | Meadow St | 0.0932 |
| | 09001211000 | Triangle St | 0.5714 |
| | 09001211100 | 3rd St | 0.2385 |
| | 09001211200 | Carriage House Dr | 0.7337 |
| | 09001211300 | Beckett St | 0.1683 |
| | 09001211400 | Miry Brook Rd | 0.6768 |
| Median SVI Score: | | | 0.6768 |

Project Number: SFY 23-51.2
System ID: CT0340011
Public Water System: Danbury Water Department
Project Name: Margerie Water Treatment Plant Rehabilitation (Construction)
SVI Score: 0.6768



Public Water System

Public Water System

Census Tract (group)

Census Tract

Centers for Disease Control and Prevention/ Agency for Toxic Substances and Disease Registry/ Geospatial Research, Analysis, and Services Program.

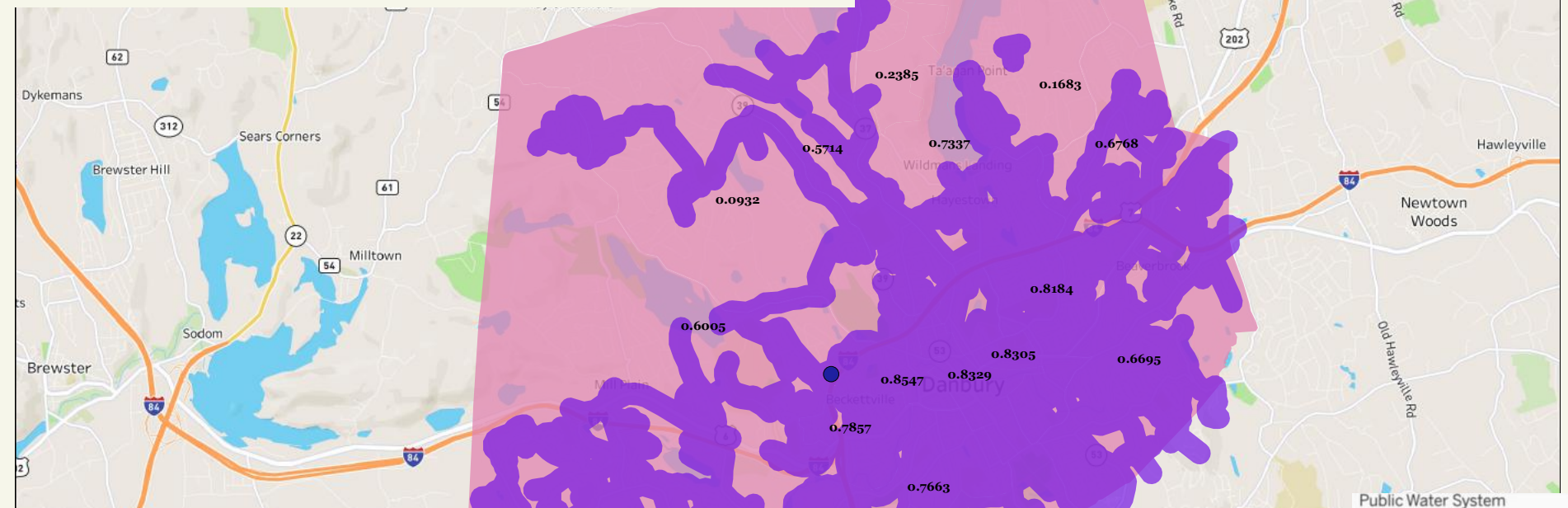
CDC/ATSDR Social Vulnerability Index, Database Connecticut

https://www.atsdr.cdc.gov/placeandhealth/svi/data_documentation_download.html

When multiple census tracts are used, the median value of all displayed tracts is used for SVI Score determination. When 1 census tract is used, the score listed is the final score.

| Public Water System | Census Tract | Street Name | |
|--------------------------|--------------|---------------------|--------|
| DANBURY WATER DEPARTMENT | 09001210100 | Jeanette Rd | 0.8329 |
| | 09001210200 | George Hull Hill Rd | 0.8305 |
| | 09001210300 | Stillman Ave | 0.8184 |
| | 09001210400 | Petersons Ln | 0.6695 |
| | 09001210500 | Field Rd | 0.5993 |
| | 09001210600 | Old Sugar Hollow Rd | 0.7663 |
| | 09001210701 | W Redding Rd | 0.8547 |
| | 09001210702 | Oil Mill Ter | 0.7857 |
| | 09001210800 | Driftway Rd | 0.6005 |
| | 09001210900 | Meadow St | 0.0932 |
| | 09001211000 | Triangle St | 0.5714 |
| | 09001211100 | 3rd St | 0.2385 |
| | 09001211200 | Carriage House Dr | 0.7337 |
| | 09001211300 | Beckett St | 0.1683 |
| | 09001211400 | Miry Brook Rd | 0.6768 |
| Median SVI Score: | | | 0.6768 |

Project Number: SFY 23-52.1
System ID: CT0340011
Public Water System: Danbury Water Department
Project Name: West Lake Water Treatment Plant Rehabilitation (Planning/Design)
SVI Score: 0.6768



Public Water System

Public Water System

Census Tract (group)

Census Tract

Centers for Disease Control and Prevention/ Agency for Toxic Substances and Disease Registry/ Geospatial Research, Analysis, and Services Program.

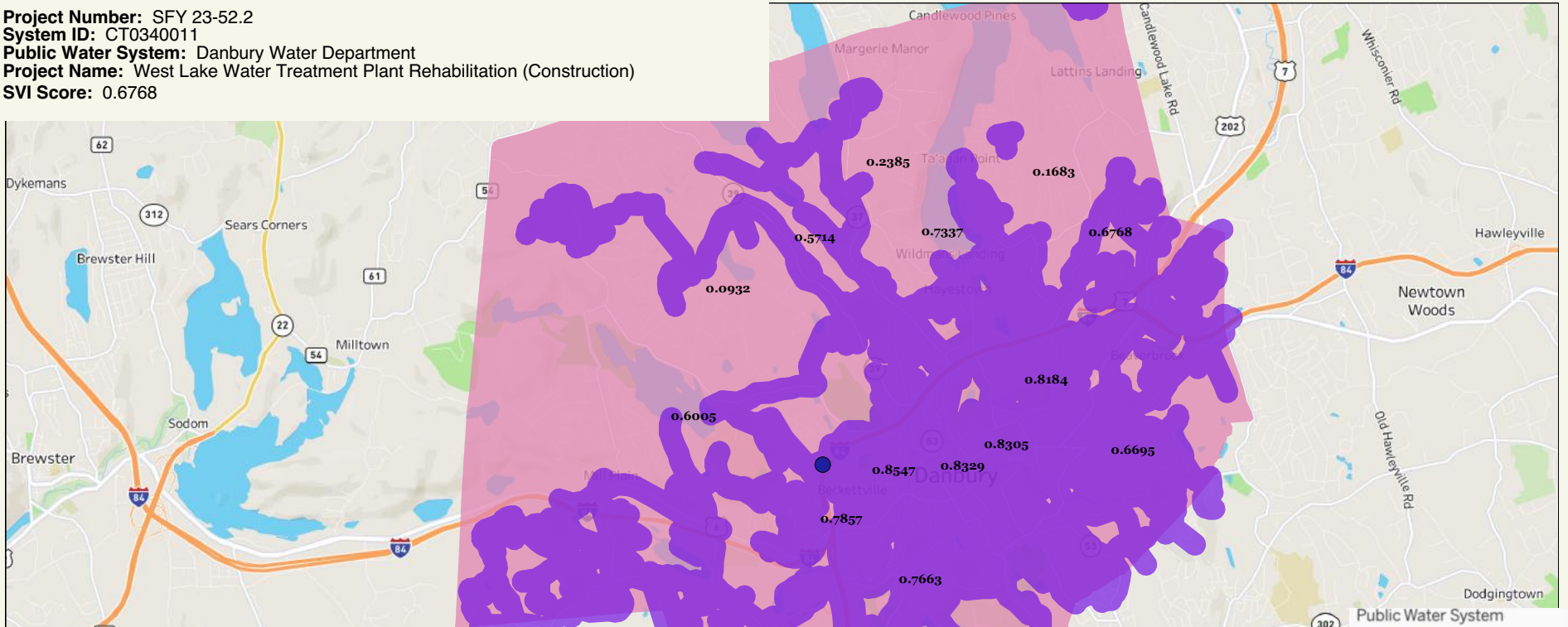
CDC/ATSDR Social Vulnerability Index, Database Connecticut

https://www.atsdr.cdc.gov/placeandhealth/svi/data_documentation_download.html

When multiple census tracts are used, the median value of all displayed tracts is used for SVI Score determination. When 1 census tract is used, the score listed is the final score.

| Public Water System | Census Tract | Street Name | |
|--------------------------|--------------|---------------------|--------|
| DANBURY WATER DEPARTMENT | 09001210100 | Jeanette Rd | 0.8329 |
| | 09001210200 | George Hull Hill Rd | 0.8305 |
| | 09001210300 | Stillman Ave | 0.8184 |
| | 09001210400 | Petersons Ln | 0.6695 |
| | 09001210500 | Field Rd | 0.5993 |
| | 09001210600 | Old Sugar Hollow Rd | 0.7663 |
| | 09001210701 | W Redding Rd | 0.8547 |
| | 09001210702 | Oil Mill Ter | 0.7857 |
| | 09001210800 | Driftway Rd | 0.6005 |
| | 09001210900 | Meadow St | 0.0932 |
| | 09001211000 | Triangle St | 0.5714 |
| | 09001211100 | 3rd St | 0.2385 |
| | 09001211200 | Carriage House Dr | 0.7337 |
| | 09001211300 | Beckett St | 0.1683 |
| | 09001211400 | Miry Brook Rd | 0.6768 |
| Median SVI Score: | | | 0.6768 |

Project Number: SFY 23-52.2
System ID: CT0340011
Public Water System: Danbury Water Department
Project Name: West Lake Water Treatment Plant Rehabilitation (Construction)
SVI Score: 0.6768



Centers for Disease Control and Prevention/ Agency for Toxic Substances and Disease Registry/ Geospatial Research, Analysis, and Services Program.
CDC/ATSDR Social Vulnerability Index, Database Connecticut

https://www.atsdr.cdc.gov/placeandhealth/svi/data_documentation_download.html

When multiple census tracts are used, the median value of all displayed tracts is used for SVI Score determination. When 1 census tract is used, the score listed is the final score.

Public Water System

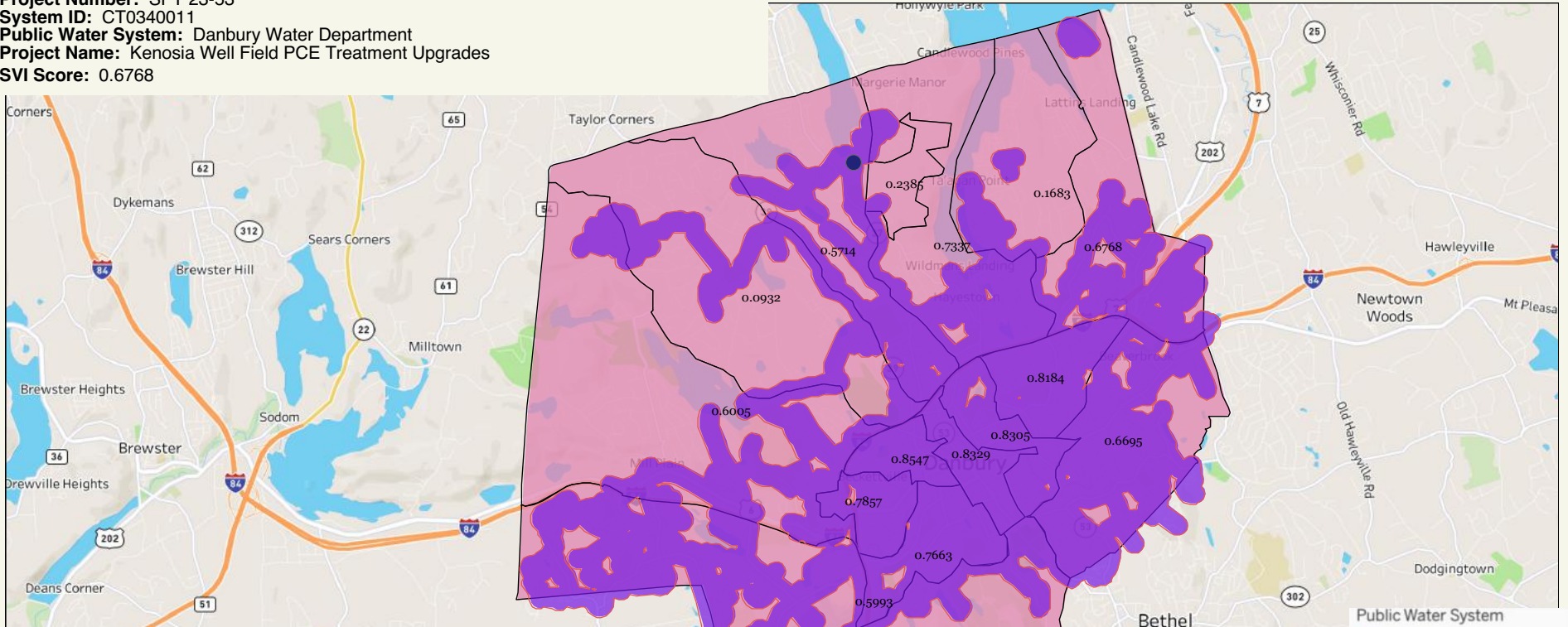
Public Water System

Census Tract (group)

Census Tract

| Public Water System | Census Tract | Street Name | |
|--------------------------|--------------|---------------------|--------|
| DANBURY WATER DEPARTMENT | 09001210100 | Jeanette Rd | 0.8329 |
| | 09001210200 | George Hull Hill Rd | 0.8305 |
| | 09001210300 | Stillman Ave | 0.8184 |
| | 09001210400 | Petersons Ln | 0.6695 |
| | 09001210500 | Field Rd | 0.5993 |
| | 09001210600 | Old Sugar Hollow Rd | 0.7663 |
| | 09001210701 | W Redding Rd | 0.8547 |
| | 09001210702 | Oil Mill Ter | 0.7857 |
| | 09001210800 | Driftway Rd | 0.6005 |
| | 09001210900 | Meadow St | 0.0932 |
| | 09001211000 | Triangle St | 0.5714 |
| | 09001211100 | 3rd St | 0.2385 |
| | 09001211200 | Carriage House Dr | 0.7337 |
| | 09001211300 | Beckett St | 0.1683 |
| | 09001211400 | Miry Brook Rd | 0.6768 |
| Median SVI Score: | | | 0.6768 |

Project Number: SFY 23-53
System ID: CT0340011
Public Water System: Danbury Water Department
Project Name: Kenosia Well Field PCE Treatment Upgrades
SVI Score: 0.6768



Centers for Disease Control and Prevention/ Agency for Toxic Substances and Disease Registry/ Geospatial Research, Analysis, and Services Program.
CDC/ATSDR Social Vulnerability Index, Database Connecticut
https://www.atsdr.cdc.gov/placeandhealth/svi/data_documentation_download.html

When multiple census tracts are used, the median value of all displayed tracts is used for SVI Score determination. When 1 census tract is used, the score listed is the final score.

Public Water System

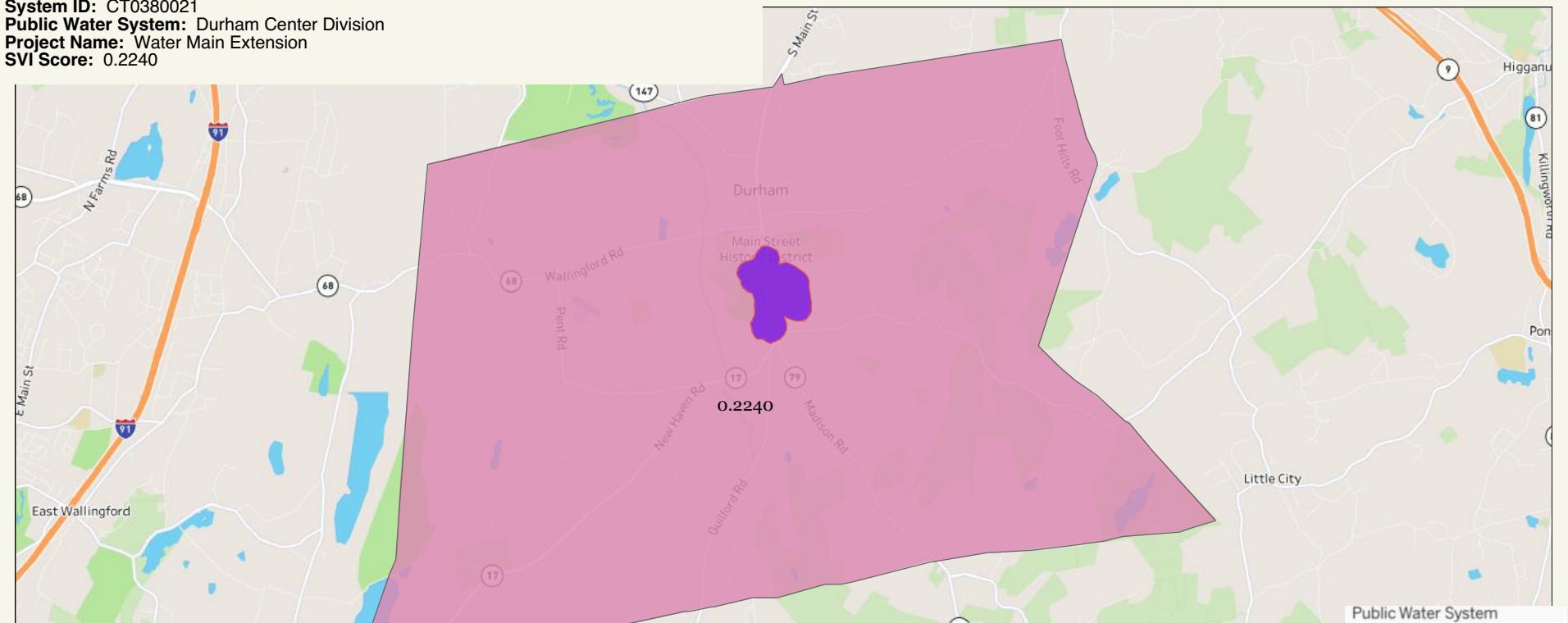
Public Water System

Census Tract (group)

Census Tract

| Public Water System | Census Tract | Street Name | |
|--------------------------|--------------|---------------------|--------|
| DANBURY WATER DEPARTMENT | 09001210100 | Jeanette Rd | 0.8329 |
| | 09001210200 | George Hull Hill Rd | 0.8305 |
| | 09001210300 | Stillman Ave | 0.8184 |
| | 09001210400 | Petersons Ln | 0.6695 |
| | 09001210500 | Field Rd | 0.5993 |
| | 09001210600 | Old Sugar Hollow Rd | 0.7663 |
| | 09001210701 | W Redding Rd | 0.8547 |
| | 09001210702 | Oil Mill Ter | 0.7857 |
| | 09001210800 | Driftway Rd | 0.6005 |
| | 09001210900 | Meadow St | 0.0932 |
| | 09001211000 | Triangle St | 0.5714 |
| | 09001211100 | 3rd St | 0.2385 |
| | 09001211200 | Carriage House Dr | 0.7337 |
| | 09001211300 | Beckett St | 0.1683 |
| | 09001211400 | Miry Brook Rd | 0.6768 |
| Median SVI Score: | | | 0.6768 |

Project Number: SFY 21-17
System ID: CT0380021
Public Water System: Durham Center Division
Project Name: Water Main Extension
SVI Score: 0.2240



Public Water System

Public Water System

Census Tract (group)

Census Tract

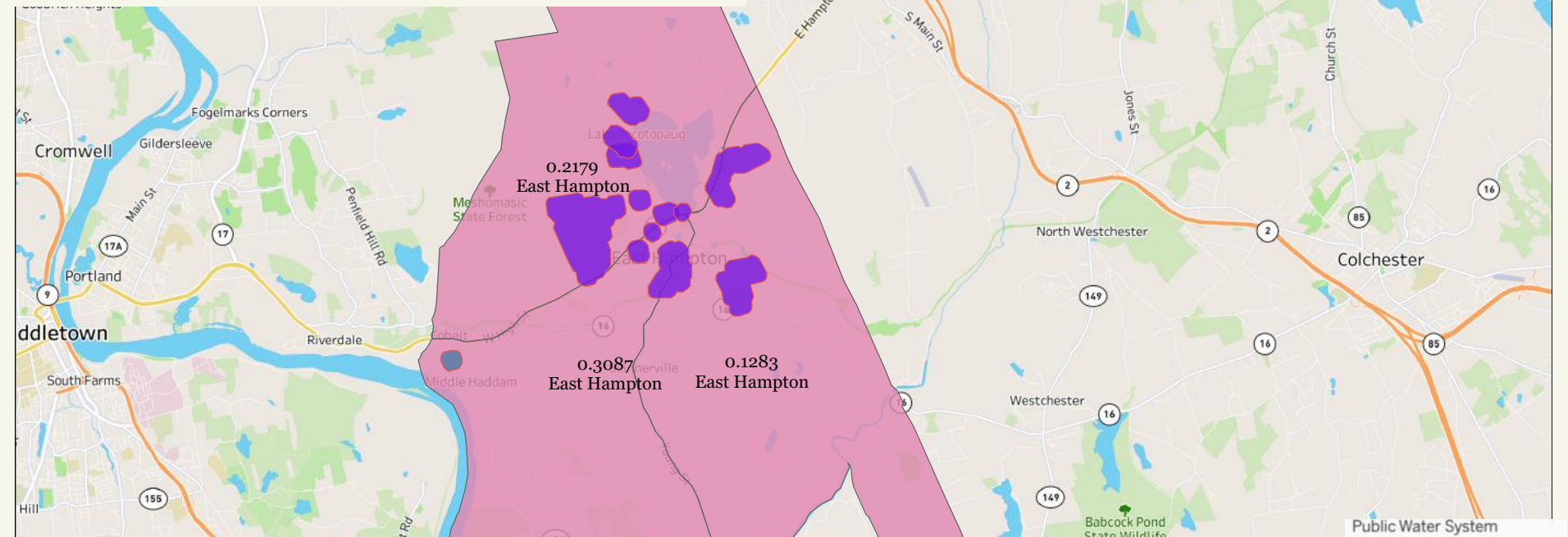
Centers for Disease Control and Prevention/ Agency for Toxic Substances and Disease Registry/ Geospatial Research, Analysis, and Services Program.

CDC/ATSDR Social Vulnerability Index, Database Connecticut

https://www.atsdr.cdc.gov/placeandhealth/svi/data_documentation_download.html

When multiple census tracts are used, the median value of all displayed tracts is used for SVI Score determination. When 1 census tract is used, the score listed is the final score.

Project Number: SFY 21-45
System ID: CT0429031 / CT0429121
Public Water System: East Hampton WPCA - Village Center / Royal Oaks
Project Name: Municipal Water System
SVI Score: 0.2179



Centers for Disease Control and Prevention/ Agency for Toxic Substances and Disease Registry/ Geospatial Research, Analysis, and Services Program.

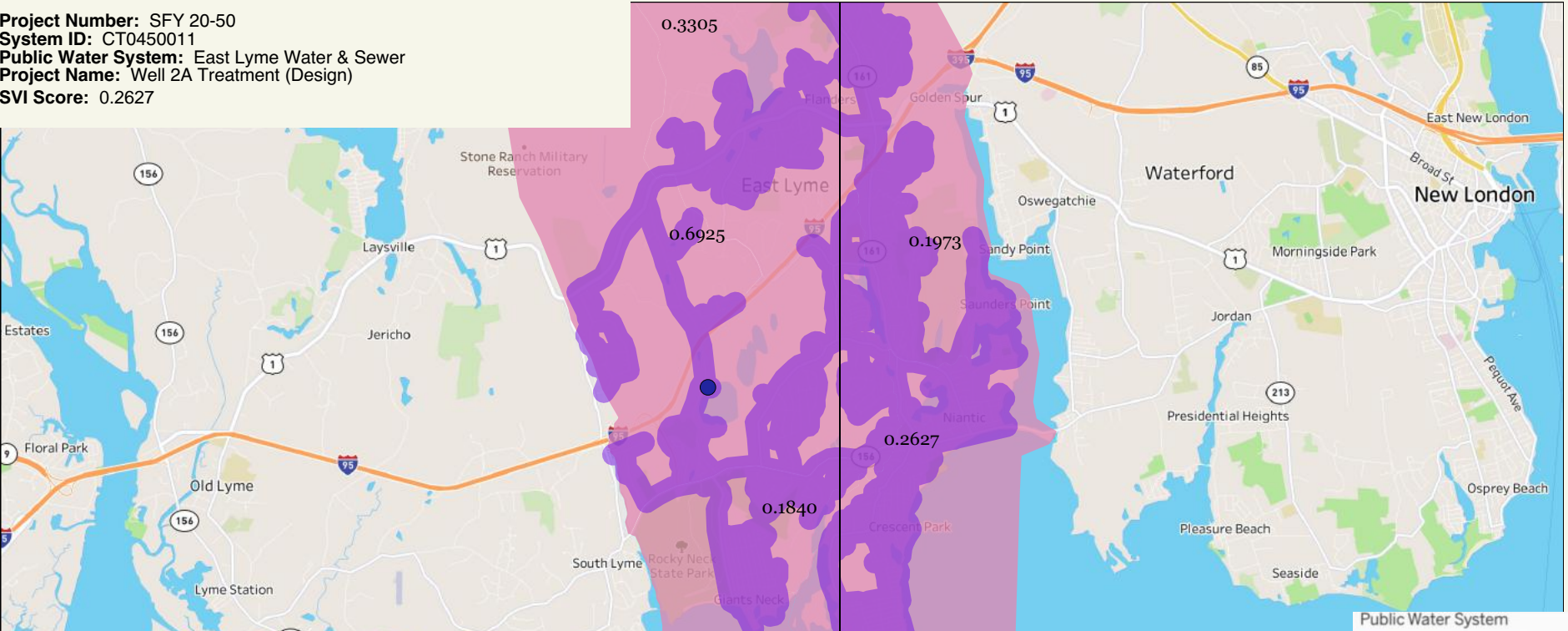
CDC/ATSDR Social Vulnerability Index, Database Connecticut

https://www.atsdr.cdc.gov/placeandhealth/svi/data_documentation_download.html

When multiple census tracts are used, the median value of all displayed tracts is used for SVI Score determination. When 1 census tract is used, the score listed is the final score.

| Town | Census Tract | Street Name | |
|------------------|--------------|---------------|--------|
| East Hampton | | | |
| | 09007550202 | Hale Rd | 0.3087 |
| | | | |
| | 09007550100 | Hurd Park Rd | 0.2179 |
| | | | |
| | 09007550201 | Beechcrest Dr | 0.1283 |
| Median SVI Score | | | 0.2179 |

Project Number: SFY 20-50
System ID: CT0450011
Public Water System: East Lyme Water & Sewer
Project Name: Well 2A Treatment (Design)
SVI Score: 0.2627



Centers for Disease Control and Prevention/ Agency for Toxic Substances and Disease Registry/ Geospatial Research, Analysis, and Services Program.
CDC/ATSDR Social Vulnerability Index, Database Connecticut

https://www.atsdr.cdc.gov/placeandhealth/svi/data_documentation_download.html

When multiple census tracts are used, the median value of all displayed tracts is used for SVI Score determination. When 1 census tract is used, the score listed is the final score.

Public Water System

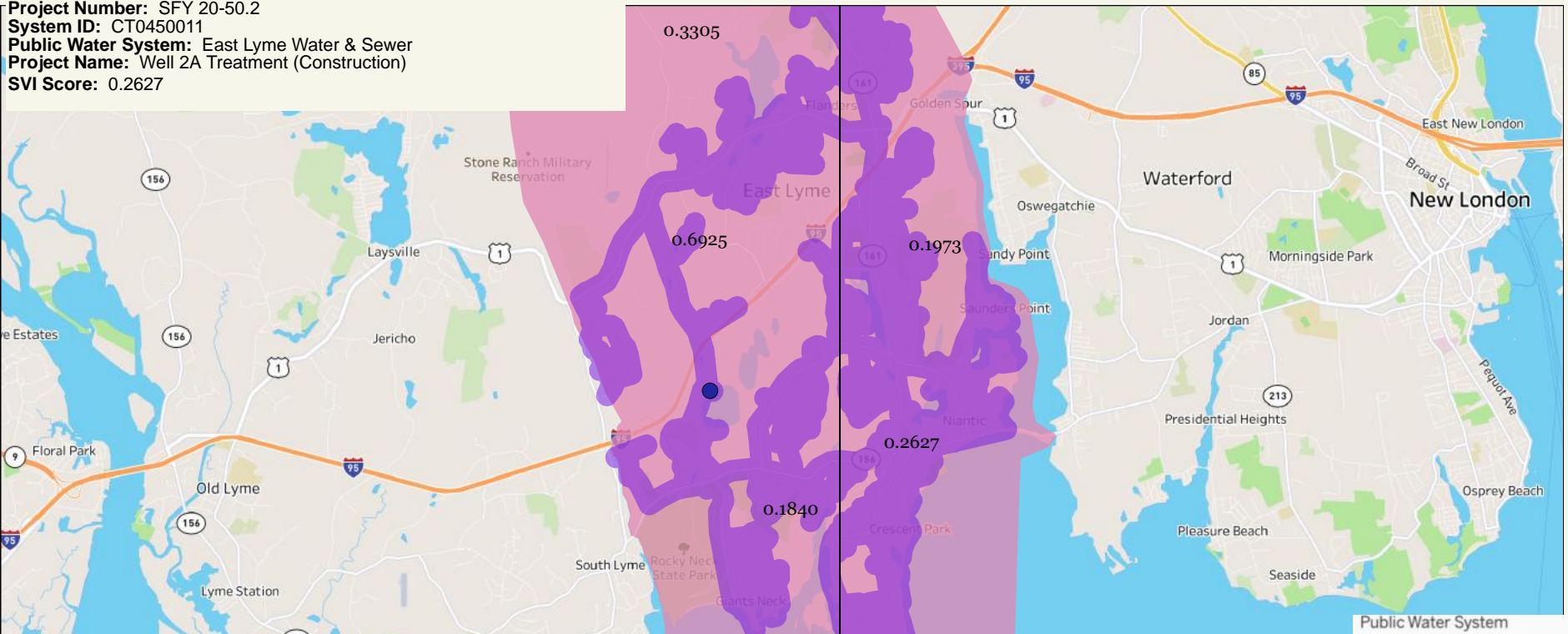
Public Water System

Census Tract (group)

Census Tract

| Public Water System | Census Tract | Street Name | |
|--|--------------|-----------------|--------|
| EAST LYME WATER & SEWER COMMISSION | 09011716101 | N Bridebrook Rd | 0.6925 |
| | 09011716102 | West Ln | 0.3305 |
| | 09011870701 | Columbus Ave | 0.1973 |
| | 09011870703 | Stoneywood Dr | 0.1840 |
| | 09011870704 | 1st St | 0.2627 |
| | | | |
| Median SVI Score: | | | 0.2627 |

Project Number: SFY 20-50.2
System ID: CT0450011
Public Water System: East Lyme Water & Sewer
Project Name: Well 2A Treatment (Construction)
SVI Score: 0.2627



Centers for Disease Control and Prevention/ Agency for Toxic Substances and Disease Registry/ Geospatial Research, Analysis, and Services Program.
CDC/ATSDR Social Vulnerability Index, Database Connecticut
https://www.atsdr.cdc.gov/placeandhealth/svi/data_documentation_download.html

When multiple census tracts are used, the median value of all displayed tracts is used for SVI Score determination. When 1 census tract is used, the score listed is the final score.

Public Water System

Public Water System

Census Tract (group)

Census Tract

| Public Water System | Census Tract | Street Name | |
|--|--------------|-----------------|--------|
| EAST LYME WATER & SEWER COMMISSION | 09011716101 | N Bridebrook Rd | 0.6925 |
| | 09011716102 | West Ln | 0.3305 |
| | 09011870701 | Columbus Ave | 0.1973 |
| | 09011870703 | Stoneywood Dr | 0.1840 |
| | 09011870704 | 1st St | 0.2627 |
| | | | |
| Median SVI Score: | | | 0.2627 |

Project Number: SFY 22-08
System ID: CT0470054
Public Water System: East Windsor (East Windsor Park Snack Bar)
Project Name: Plantation Road Water Main Extension
SVI Score: 0.5787



Centers for Disease Control and Prevention/ Agency for Toxic Substances and Disease Registry/ Geospatial Research, Analysis, and Services Program.

CDC/ATSDR Social Vulnerability Index, Database Connecticut

https://www.atsdr.cdc.gov/placeandhealth/svi/data_documentation_download.html

When multiple census tracts are used, the median value of all displayed tracts is used for SVI Score determination. When 1 census tract is used, the score listed is the final score.

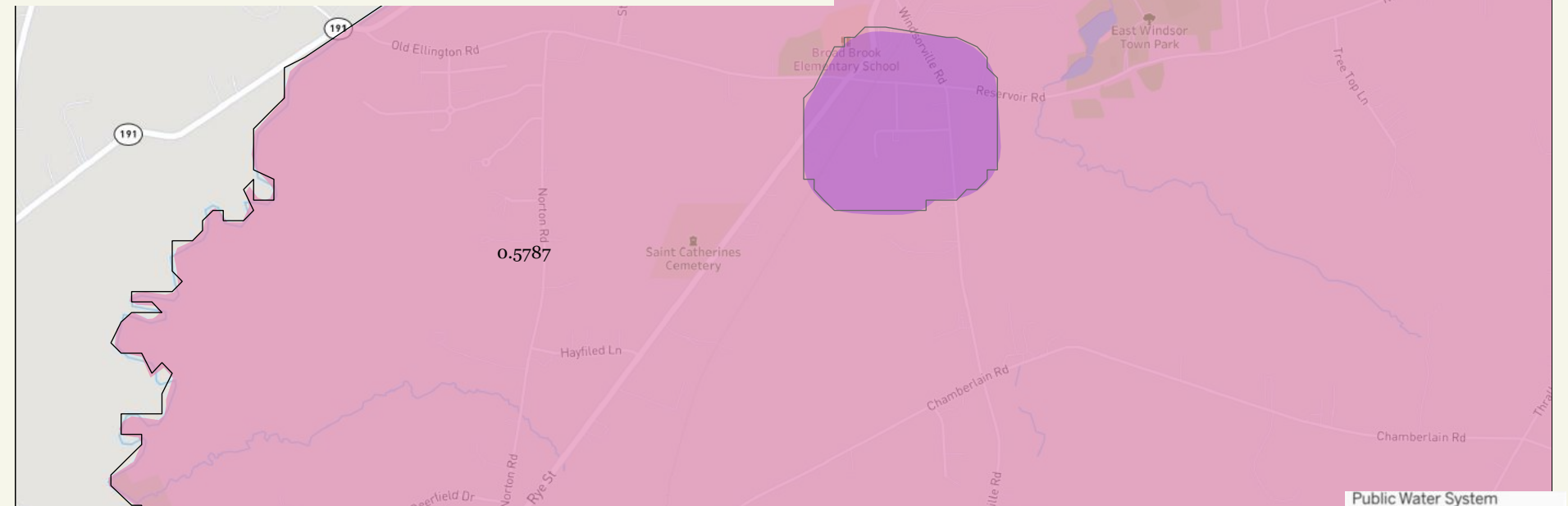
Public Water System

Public Water System

Census Tract (group)

Census Tract

Project Number: SFY 22-07
System ID: CT0470021
Public Water System: School Hill Association
Project Name: School Hill Association Consolidation with CT Water Co.
SVI Score: 0.5787



Public Water System

Public Water System

Census Tract (group)

Census Tract

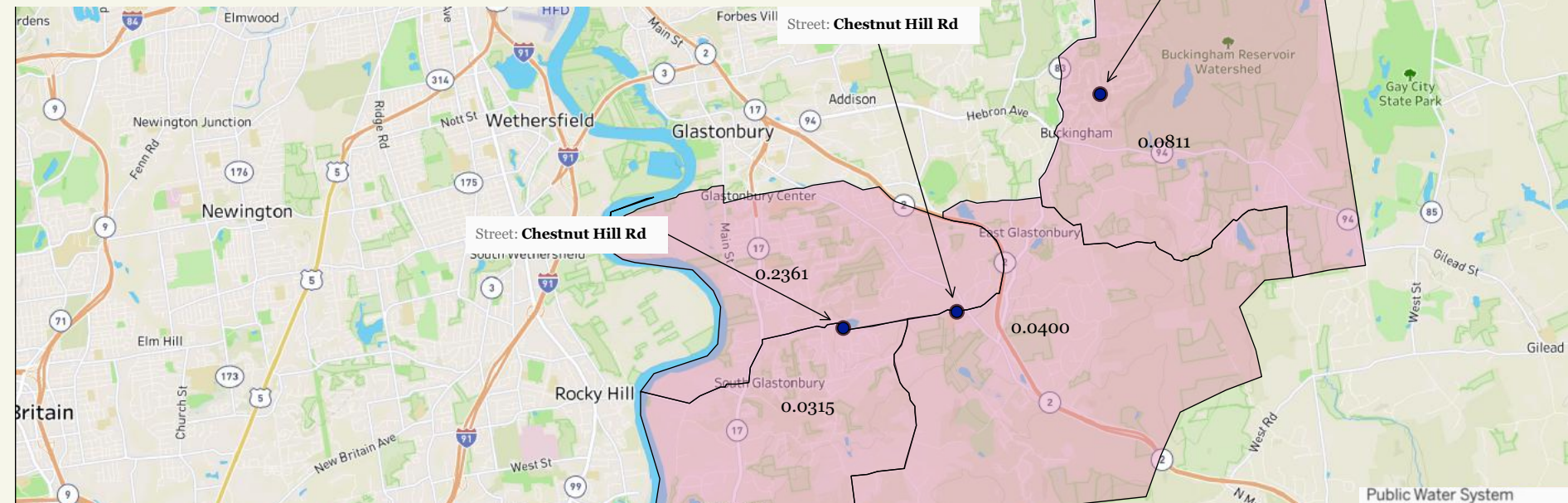
Centers for Disease Control and Prevention/ Agency for Toxic Substances and Disease Registry/ Geospatial Research, Analysis, and Services Program.

CDC/ATSDR Social Vulnerability Index, Database Connecticut

https://www.atsdr.cdc.gov/placeandhealth/svi/data_documentation_download.html

When multiple census tracts are used, the median value of all displayed tracts is used for SVI Score determination. When 1 census tract is used, the score listed is the final score.

Project Number: SFY 20-37
System ID: CT0540074
Public Water System: Glastonbury (JB Williams Park)
Project Name: Interconnection of Homes Served by Private Wells with High Uranium Levels (Planning)
SVI Score: 0.0606



Public Water System

Public Water System

Census Tract (group)

Census Tract

Centers for Disease Control and Prevention/ Agency for Toxic Substances and Disease Registry/ Geospatial Research, Analysis, and Services Program.

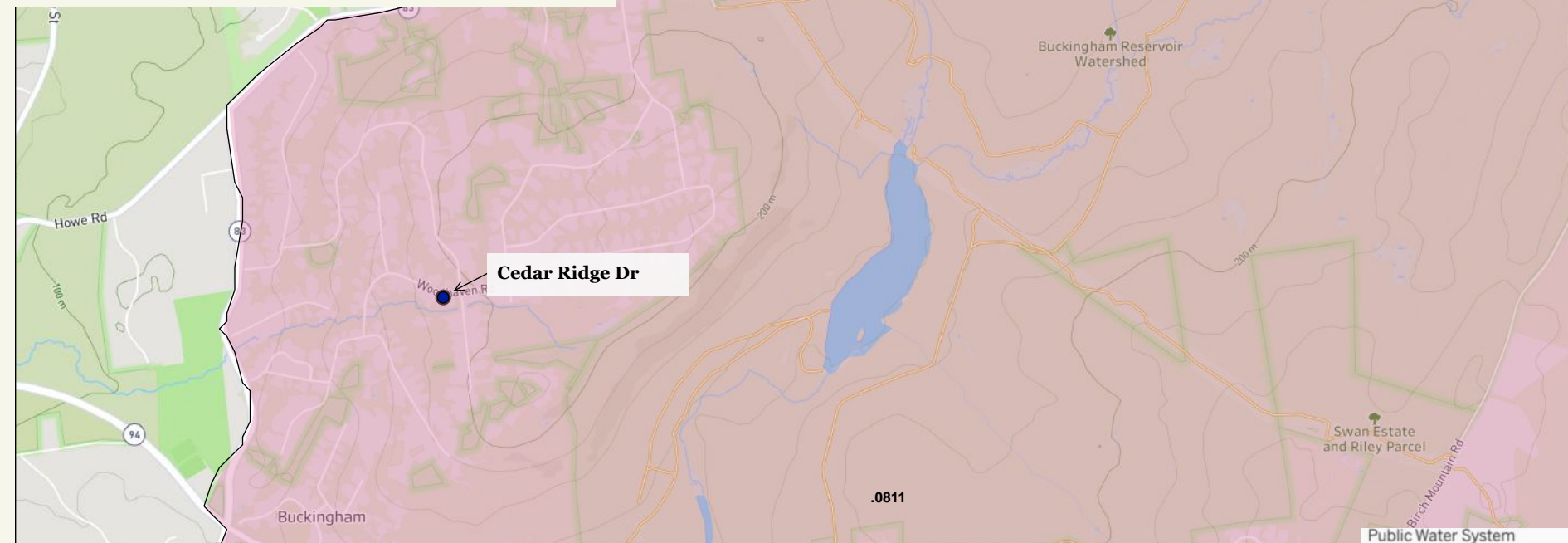
CDC/ATSDR Social Vulnerability Index, Database Connecticut

https://www.atsdr.cdc.gov/placeandhealth/svi/data_documentation_download.html

When multiple census tracts are used, the median value of all displayed tracts is used for SVI Score determination. When 1 census tract is used, the score listed is the final score.

| Census Tract | Street Name | |
|-------------------|----------------|--------|
| 09003520201 | Taylor Town Rd | 0.0811 |
| 09003520202 | Persimmon Ln | 0.0400 |
| 09003520400 | Olde Stage Rd | 0.2361 |
| 09003520501 | Howe Rd | 0.0315 |
| Median SVI Score: | | 0.0606 |

Project Number: SFY 23-28
System ID: CT0540074
Public Water System: Glastonbury (JB Williams Park)
Project Name: Minnechaug Mountain Public Water Extension
SVI Score: 0.0811



Public Water System

Public Water System

Census Tract (group)

Census Tract

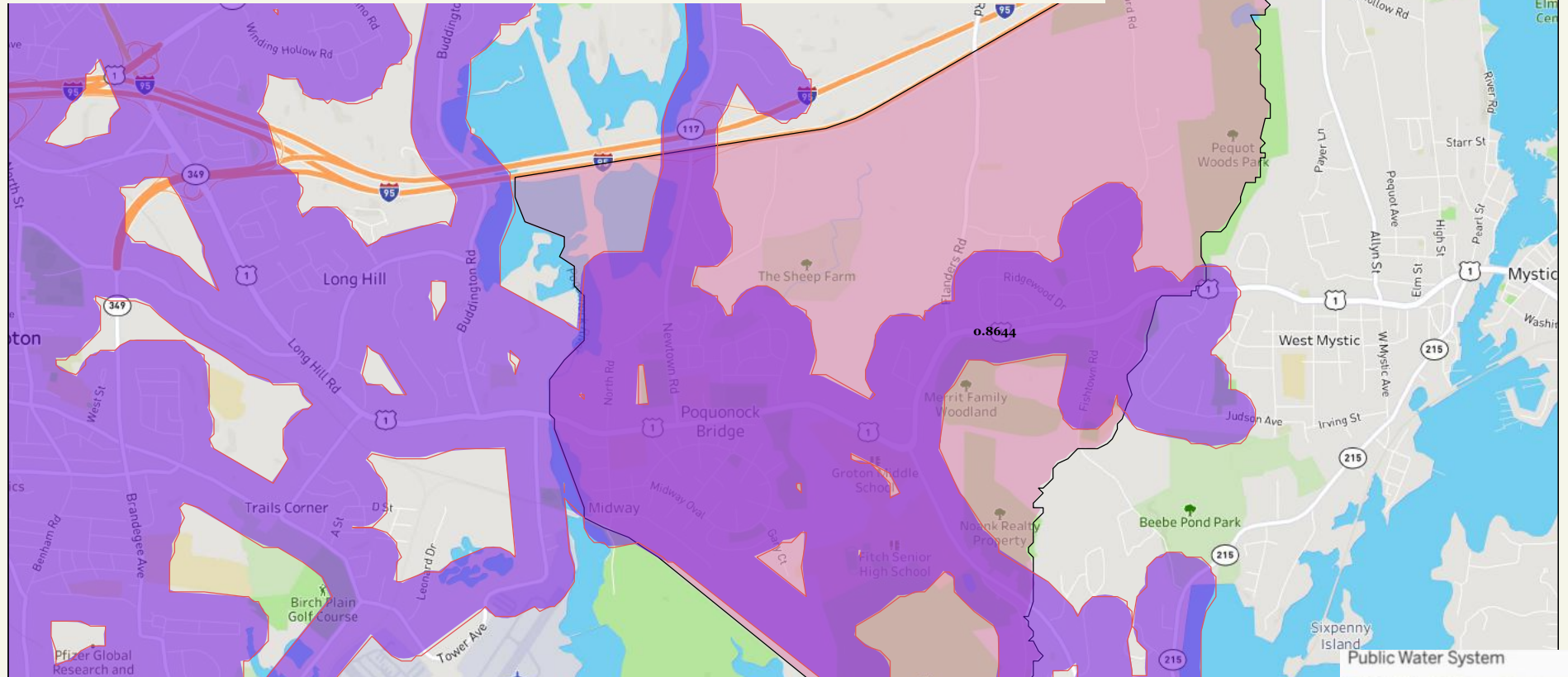
Centers for Disease Control and Prevention/ Agency for Toxic Substances and Disease Registry/ Geospatial Research, Analysis, and Services Program.

CDC/ATSDR Social Vulnerability Index, Database Connecticut

https://www.atsdr.cdc.gov/placeandhealth/svi/data_documentation_download.html

When multiple census tracts are used, the median value of all displayed tracts is used for SVI Score determination. When 1 census tract is used, the score listed is the final score.

Project Number: SFY 23-45
System ID: CT0590011
Public Water System: Groton Utilities
Project Name: Lead Service Lines Replacement & Poquonnock Bridge Area Upgrades (Planning)
SVI Score: 0.8644



Centers for Disease Control and Prevention/ Agency for Toxic Substances and Disease Registry/ Geospatial Research, Analysis, and Services Program.

CDC/ATSDR Social Vulnerability Index, Database Connecticut

https://www.atsdr.cdc.gov/placeandhealth/svi/data_documentation_download.html

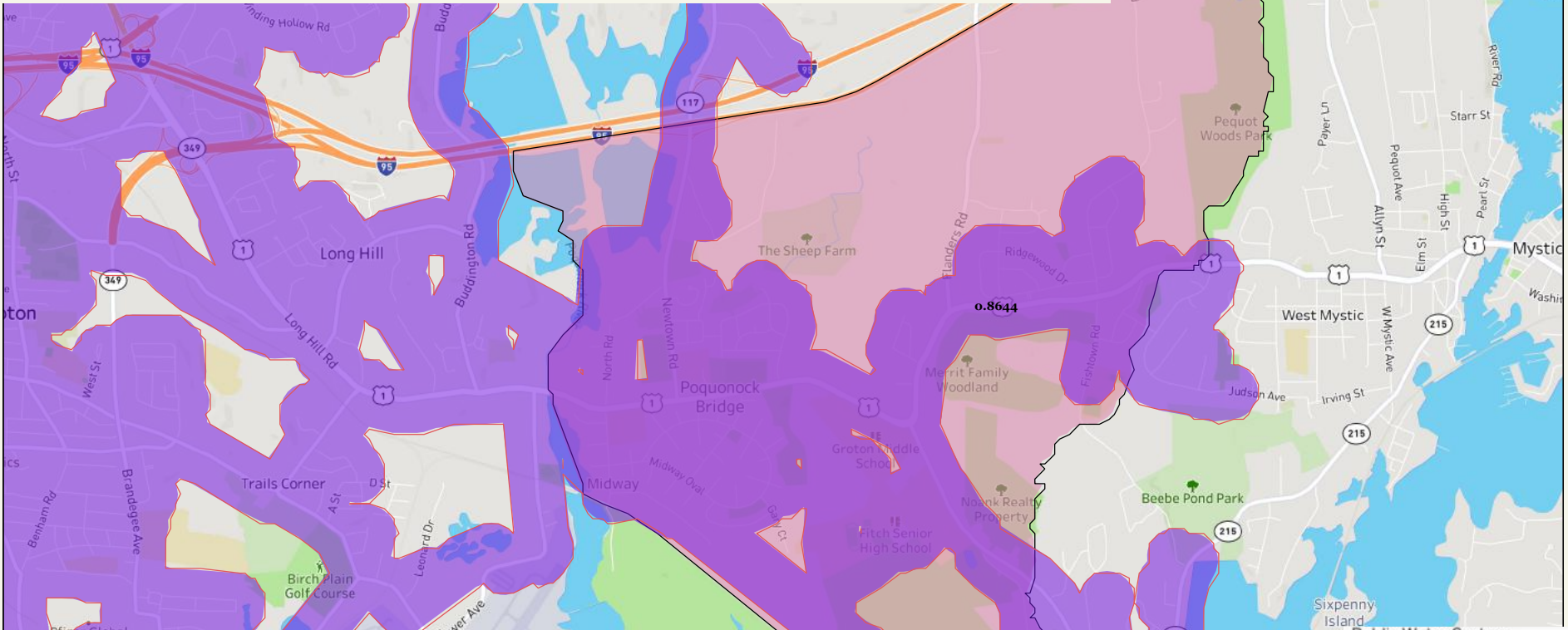
When multiple census tracts are used, the median value of all displayed tracts is used for SVI Score determination. When 1 census tract is used, the score listed is the final score.

Public Water System

Census Tract (group)

Census Tract

Project Number: SFY 23-86
System ID: CT0590011
Public Water System: Groton Utilities
Project Name: Lead Service Lines Replacement & Poquonnock Bridge Area Upgrades (Construction)
SVI Score: 0.8644



Centers for Disease Control and Prevention/ Agency for Toxic Substances and Disease Registry/ Geospatial Research, Analysis, and Services Program.
CDC/ATSDR Social Vulnerability Index, Database Connecticut
https://www.atsdr.cdc.gov/placeandhealth/svi/data_documentation_download.html
When multiple census tracts are used, the median value of all displayed tracts is used for SVI Score determination. When 1 census tract is used, the score listed is the final score.

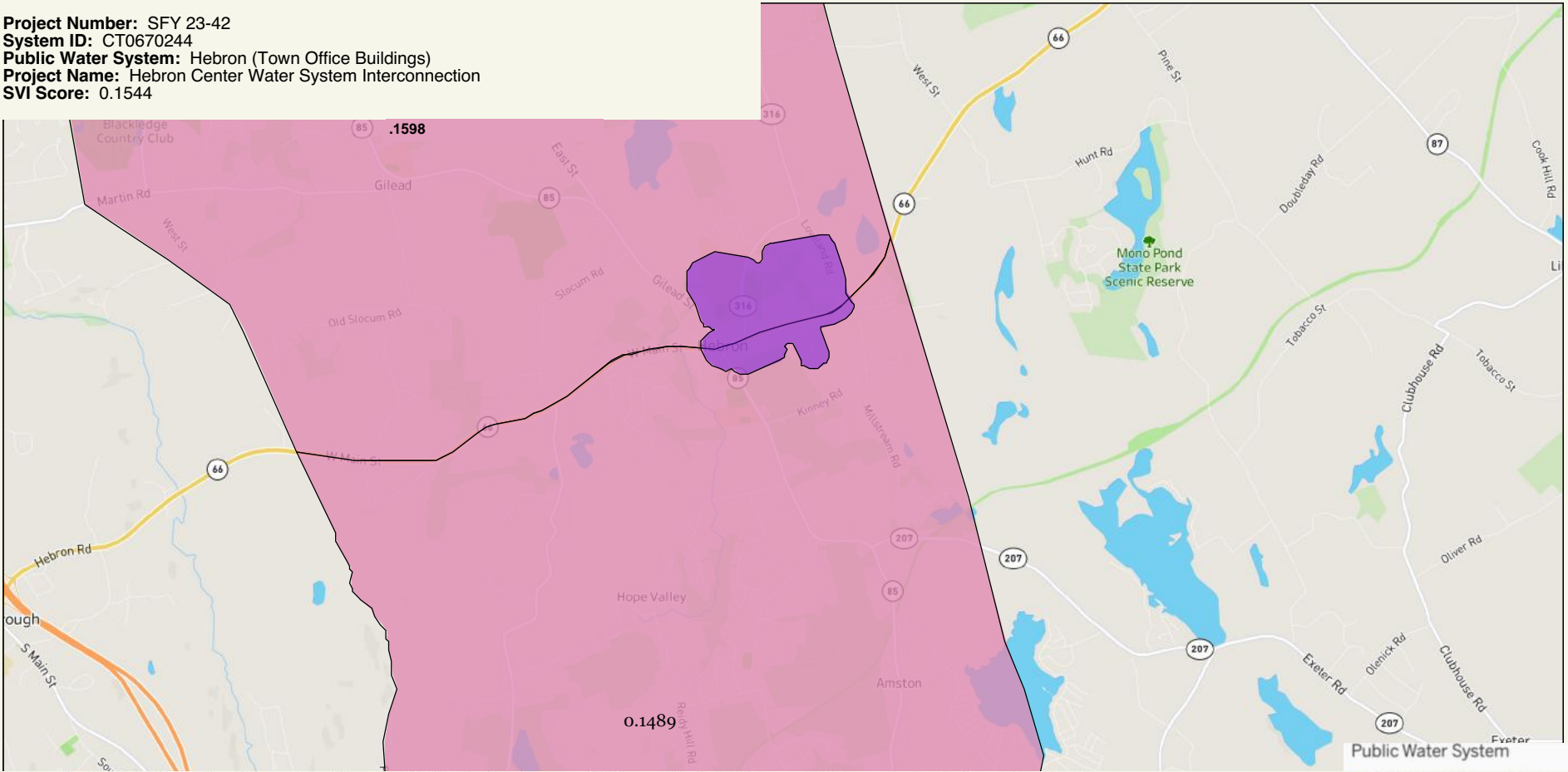
Public Water System

Public Water System

Census Tract (group)

Census Tract

Project Number: SFY 23-42
System ID: CT0670244
Public Water System: Hebron (Town Office Buildings)
Project Name: Hebron Center Water System Interconnection
SVI Score: 0.1544



Centers for Disease Control and Prevention/ Agency for Toxic Substances and Disease Registry/ Geospatial Research, Analysis, and Services Program.

CDC/ATSDR Social Vulnerability Index, Database Connecticut

https://www.atsdr.cdc.gov/placeandhealth/svi/data_documentation_download.html.

When multiple census tracts are used, the median value of all displayed tracts is used for SVI Score determination. When 1 census tract is used, the score listed is the final score.

Public Water System

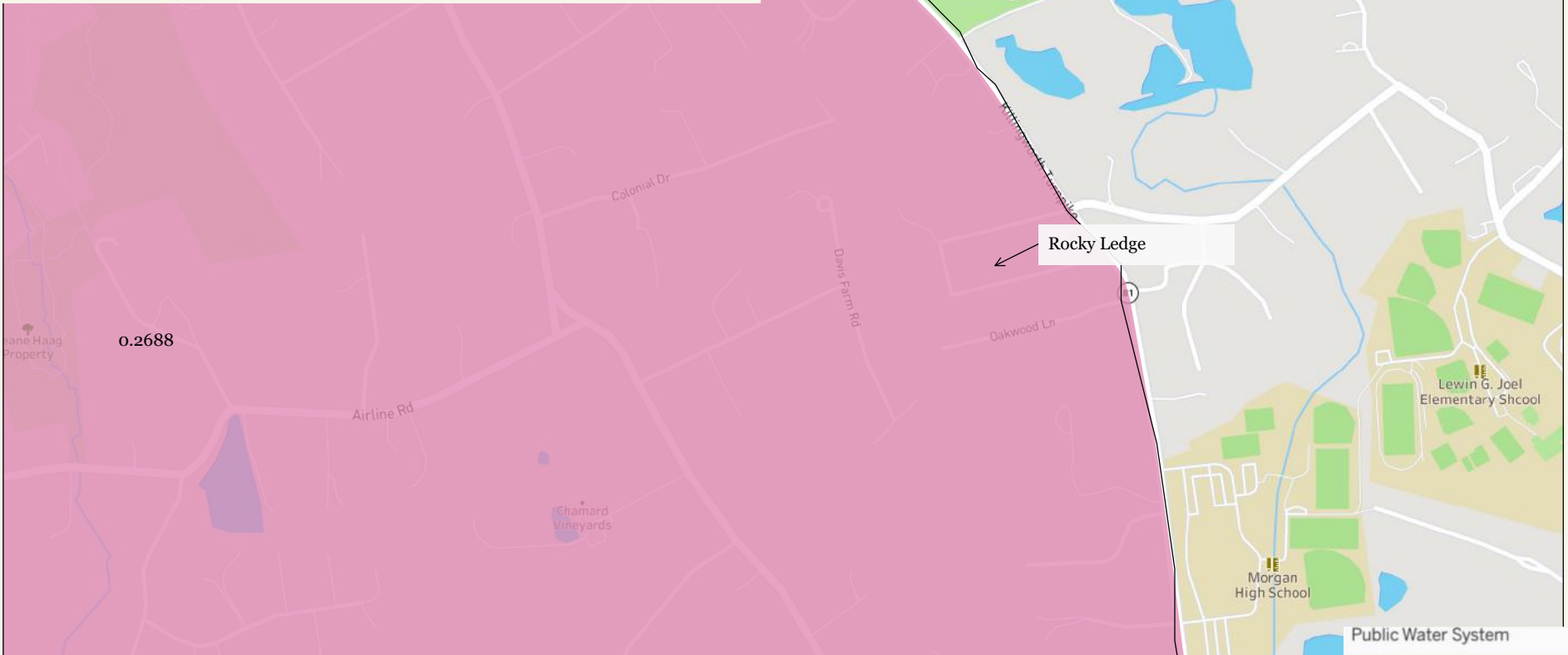
Public Water System

Census Tract (group)

Census Tract

| Public Water System | Census Tract | Street Name | |
|----------------------|--------------|------------------|--------|
| WATERBURY WATER DEPT | 09009350800 | Terrace Ave | 0.9976 |
| | 09009351200 | Blueridge Dr | 0.9734 |
| | 09009350100 | Watertown Ave S | 0.9697 |
| | 09009350400 | Park Pl | 0.9600 |
| | 09009350300 | Yeaton St | 0.9479 |
| | 09009352200 | Burton St | 0.9322 |
| | 09009350500 | Middleway E | 0.9177 |
| | 09009350200 | Simsbury St | 0.8983 |
| | 09009351400 | Meriline Ave | 0.8814 |
| | 09009351700 | Hawley St | 0.8789 |
| | 09009352400 | Arvida Rd | 0.8680 |
| | 09009351100 | Oakridge Rd | 0.8620 |
| | 09009352300 | Ivy Ln | 0.8596 |
| | 09009352100 | City Mills Ln | 0.8571 |
| | 09009351602 | Dana Dr | 0.8535 |
| | 09009351300 | Alberta St | 0.8450 |
| | 09009352800 | Coral Dr | 0.8293 |
| | 09009352701 | N Elm St | 0.8232 |
| | 09009351500 | Garden Hill Rd | 0.7906 |
| | 09009352600 | Plank Rd | 0.7833 |
| | 09009351601 | Granite St | 0.7433 |
| | 09009350900 | Rosette St | 0.6961 |
| | 09009351000 | Maywood St | 0.6937 |
| | 09009352500 | Wilkenda Ave | 0.6804 |
| | 09009351800 | Running Brook Rd | 0.6235 |
| | 09009352702 | Woodhaven St | 0.6186 |
| | 09009352000 | Larchmont Ave | 0.5932 |
| | 09009351900 | Neil St | 0.5908 |
| Median SVI Score: | | | 0.8553 |

Project Number: 2015-0034
System ID: CT0279044
Public Water System: Indian River Recreational Complex (Clinton)
Project Name: Rocky Ledge Area Water Main Extension
SVI Score: 0.2688



Centers for Disease Control and Prevention/ Agency for Toxic Substances and Disease Registry/ Geospatial Research, Analysis, and Services Program.

CDC/ATSDR Social Vulnerability Index, Database Connecticut

https://www.atsdr.cdc.gov/placeandhealth/svi/data_documentation_download.html.

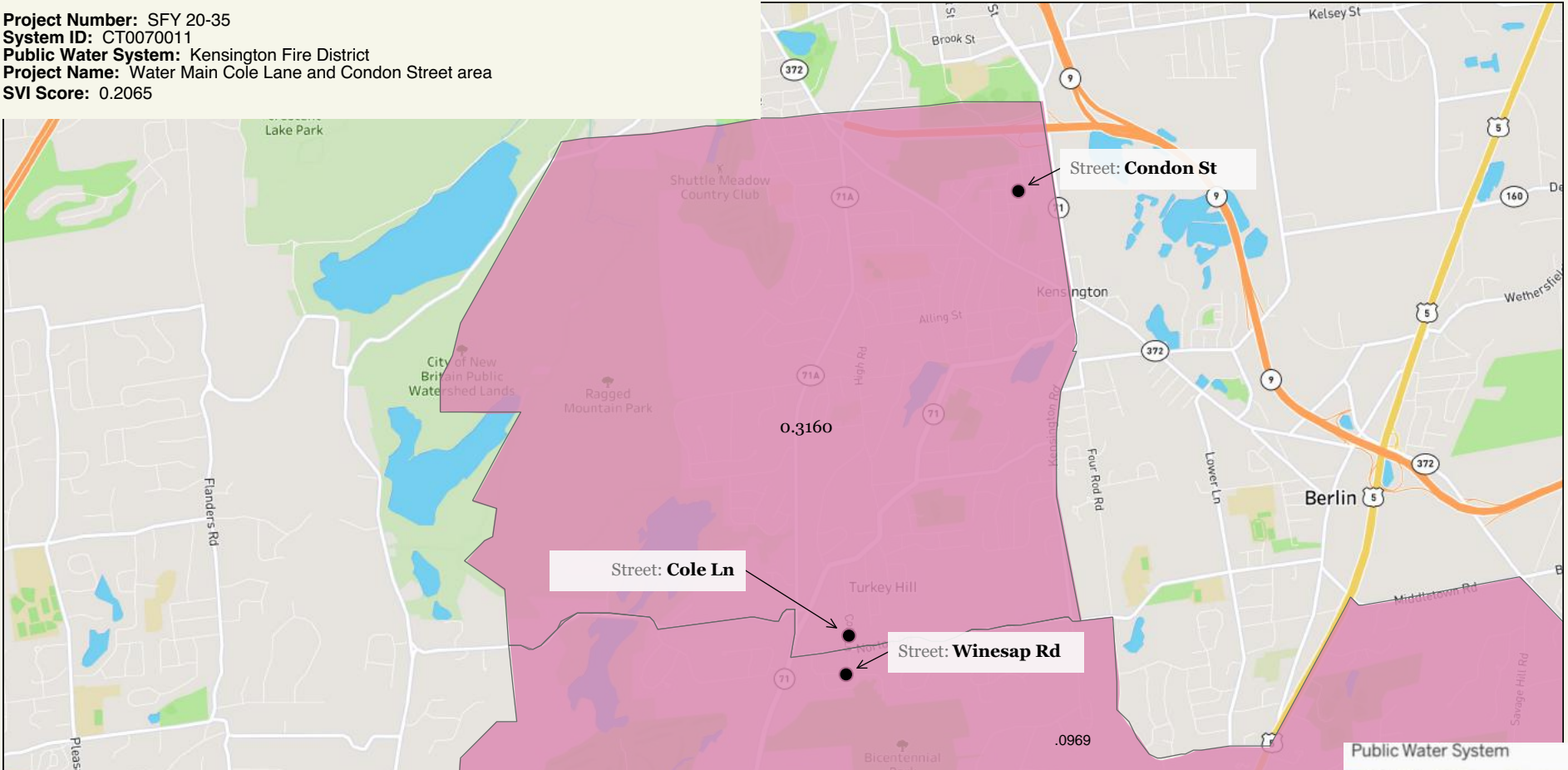
When multiple census tracts are used, the median value of all displayed tracts is used for SVI Score determination. When 1 census tract is used, the score listed is the final score.

Public Water System

Census Tract (group)

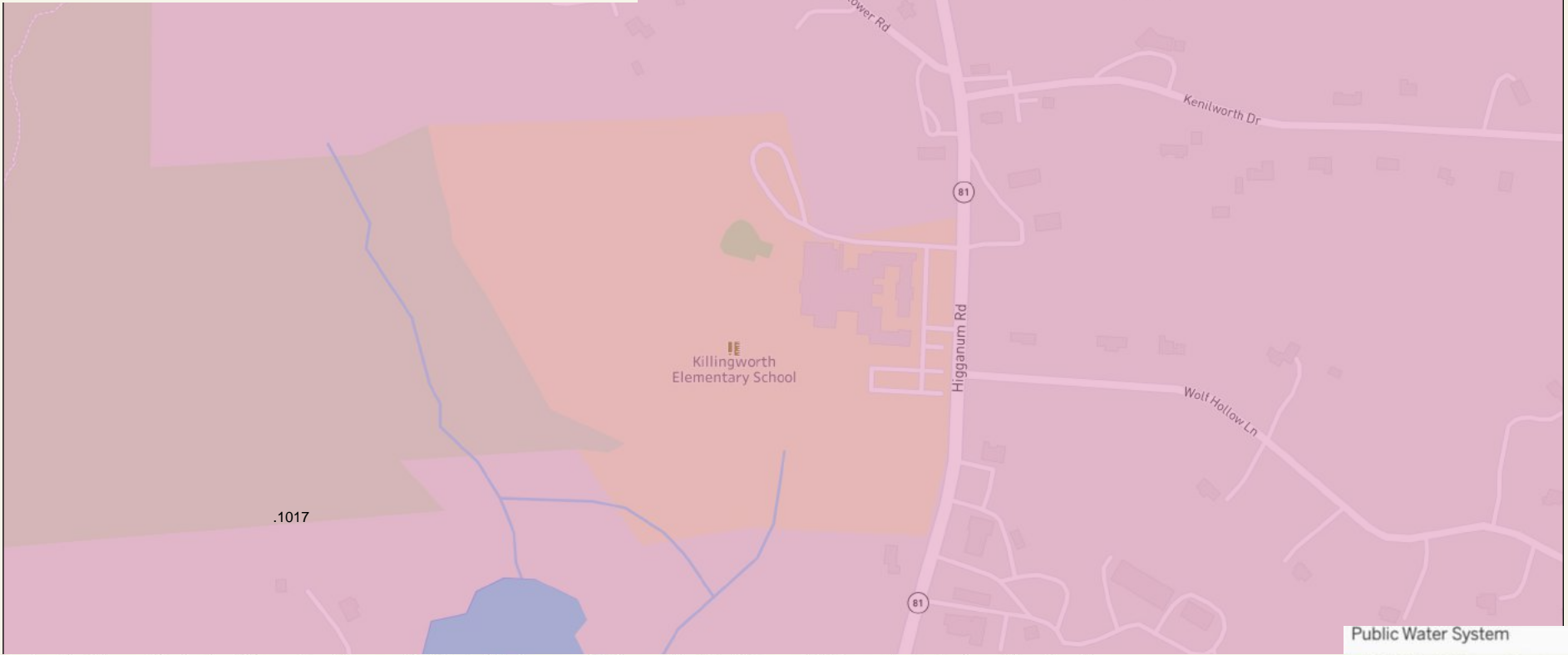
Census Tract

Project Number: SFY 20-35
System ID: CT0070011
Public Water System: Kensington Fire District
Project Name: Water Main Cole Lane and Condon Street area
SVI Score: 0.2065



| Public Water System | Census Tract | Street Name | |
|--------------------------|--------------|-------------|--------|
| KENSINGTON FIRE DISTRICT | 09003400200 | Upton Ave | 0.0969 |
| | 09003400300 | St James Pl | 0.3160 |
| Median SVI Score | | | 0.2065 |

Project Number: SFY 23-71
System ID: CT0709003
Public Water System: Killingworth Elementary School
Project Name: Small Loan Program-PFAS Remediation
SVI Score: 0.1017



Centers for Disease Control and Prevention/ Agency for Toxic Substances and Disease Registry/ Geospatial Research, Analysis, and Services Program.

CDC/ATSDR Social Vulnerability Index, Database Connecticut

https://www.atsdr.cdc.gov/placeandhealth/svi/data_documentation_download.html.

When multiple census tracts are used, the median value of all displayed tracts is used for SVI Score determination. When 1 census tract is used, the score listed is the final score.

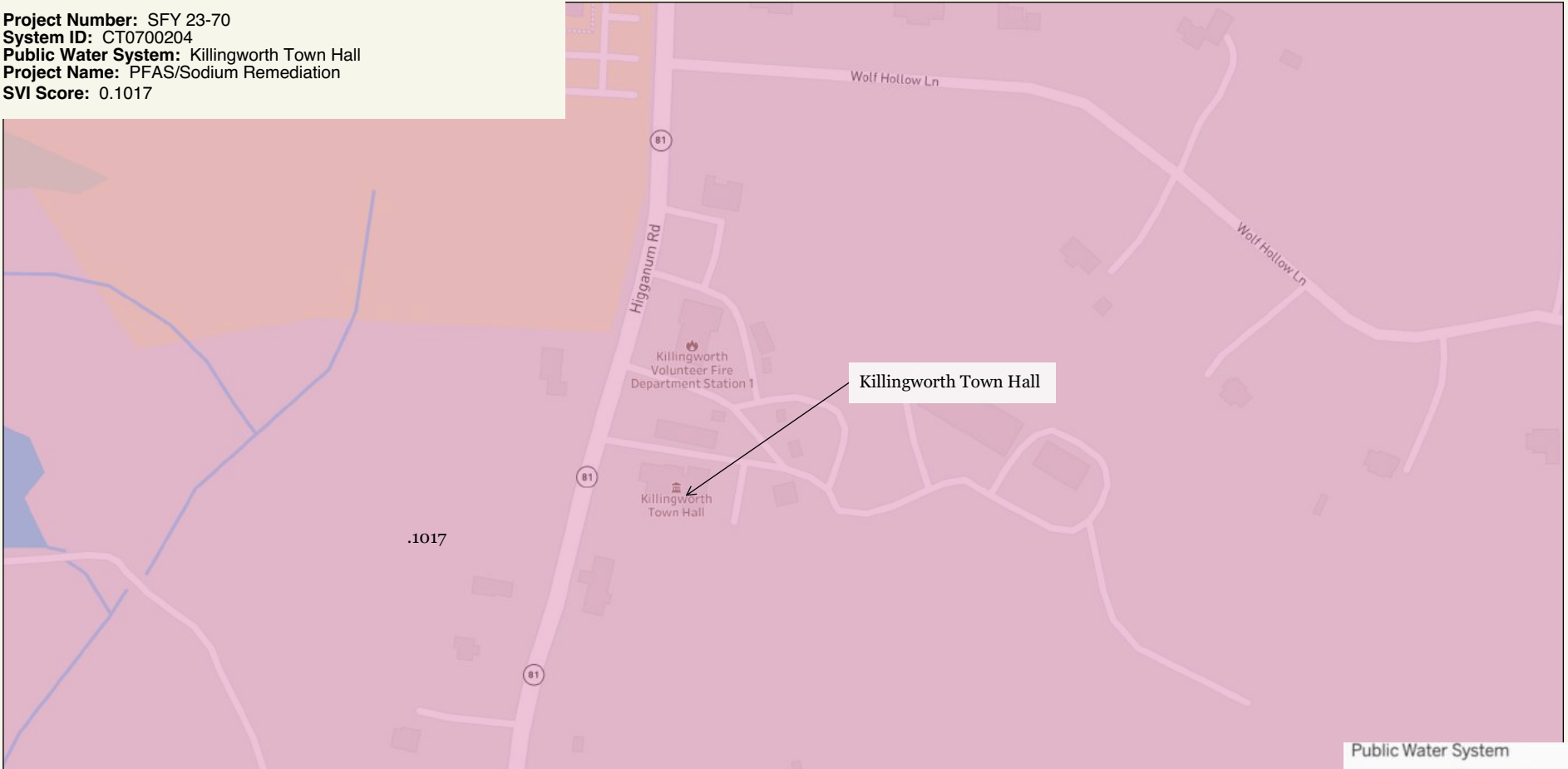
Public Water System

Public Water System

Census Tract (group)

Census Tract

Project Number: SFY 23-70
System ID: CT0700204
Public Water System: Killingworth Town Hall
Project Name: PFAS/Sodium Remediation
SVI Score: 0.1017



Centers for Disease Control and Prevention/ Agency for Toxic Substances and Disease Registry/ Geospatial Research, Analysis, and Services Program.

CDC/ATSDR Social Vulnerability Index, Database Connecticut

https://www.atsdr.cdc.gov/placeandhealth/svi/data_documentation_download.html.

When multiple census tracts are used, the median value of all displayed tracts is used for SVI Score determination. When 1 census tract is used, the score listed is the final score.

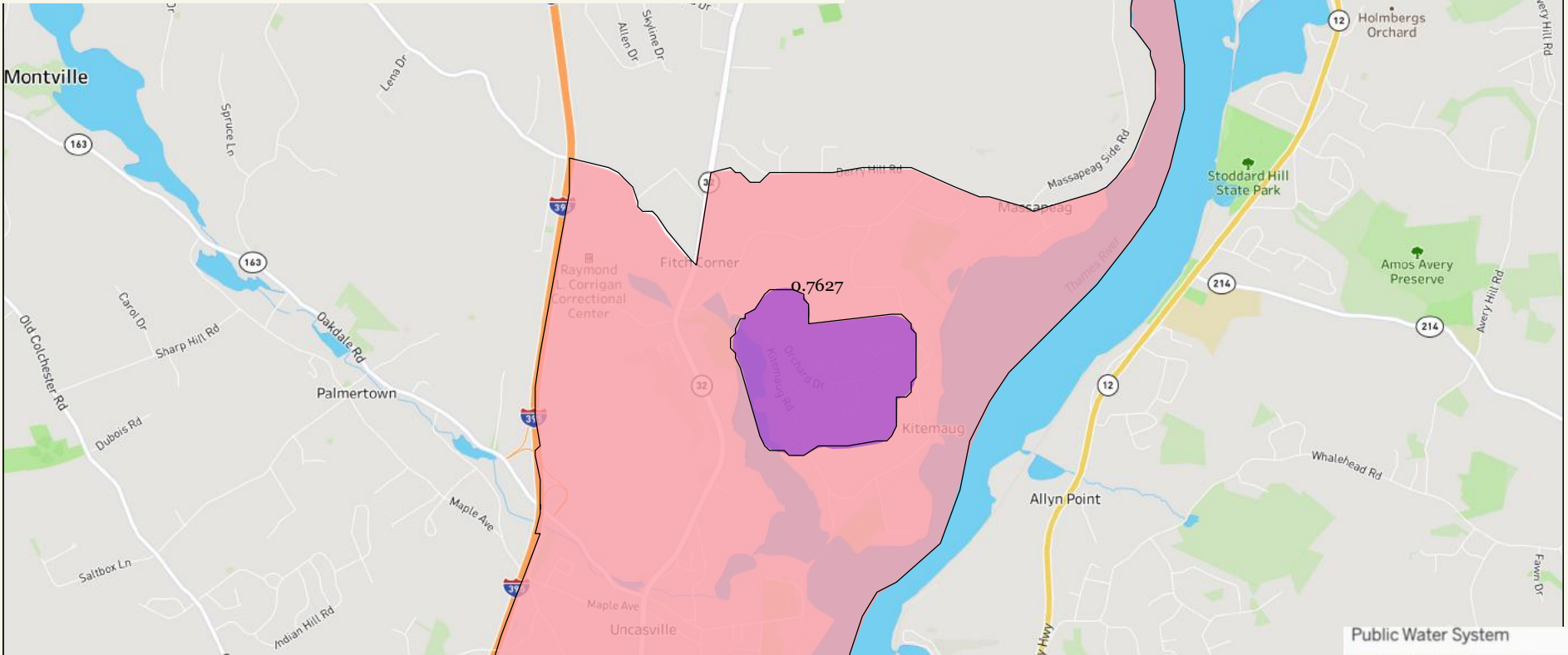
Public Water System

Public Water System

Census Tract (group)

Census Tract

Project Number: SFY 23-80
System ID: CT0860041
Public Water System: Kitemaug Orchard Association
Project Name: Small Loan Program-Pump House Upgrades
SVI Score: 0.7627



Centers for Disease Control and Prevention/ Agency for Toxic Substances and Disease Registry/ Geospatial Research, Analysis, and Services Program.

CDC/ATSDR Social Vulnerability Index, Database Connecticut

https://www.atsdr.cdc.gov/placeandhealth/svi/data_documentation_download.html.

When multiple census tracts are used, the median value of all displayed tracts is used for SVI Score determination. When 1 census tract is used, the score listed is the final score.

Public Water System

Public Water System

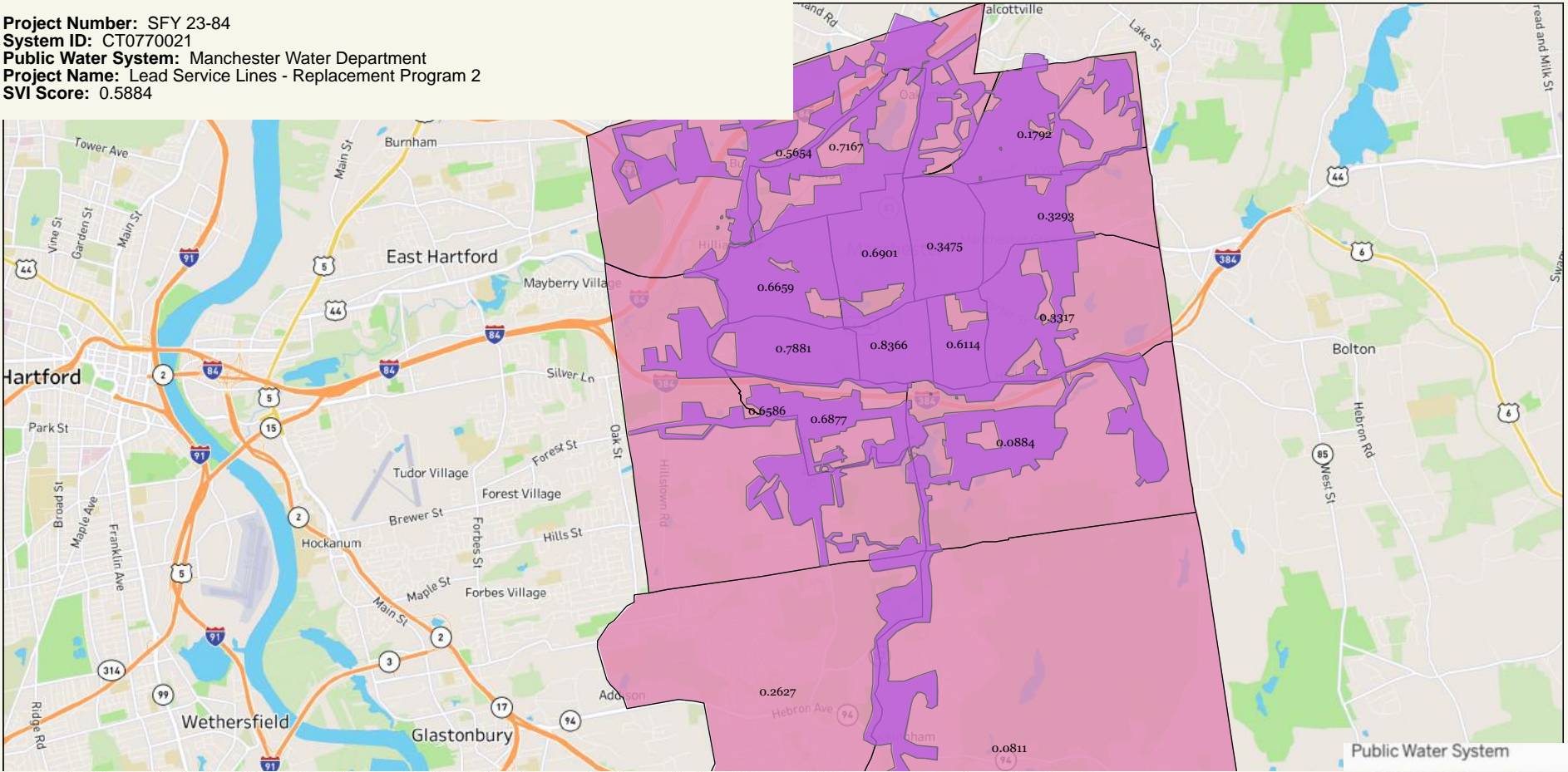
Census Tract (group)

Census Tract

Project Number: SFY 20-17
System ID: CT0770021
Public Water System: Manchester Water Department
Project Name: Chestnut Street Area
SVI Score: 0.8366



Project Number: SFY 23-84
System ID: CT0770021
Public Water System: Manchester Water Department
Project Name: Lead Service Lines - Replacement Program 2
SVI Score: 0.5884



Centers for Disease Control and Prevention/ Agency for Toxic Substances and Disease Registry/ Geospatial Research, Analysis, and Services Program.

CDC/ATSDR Social Vulnerability Index, Database Connecticut

https://www.atsdr.cdc.gov/placeandhealth/svi/data_documentation_download.html

When multiple census tracts are used, the median value of all displayed tracts is used for SVI Score determination. When 1 census tract is used, the score listed is the final score.

Public Water System

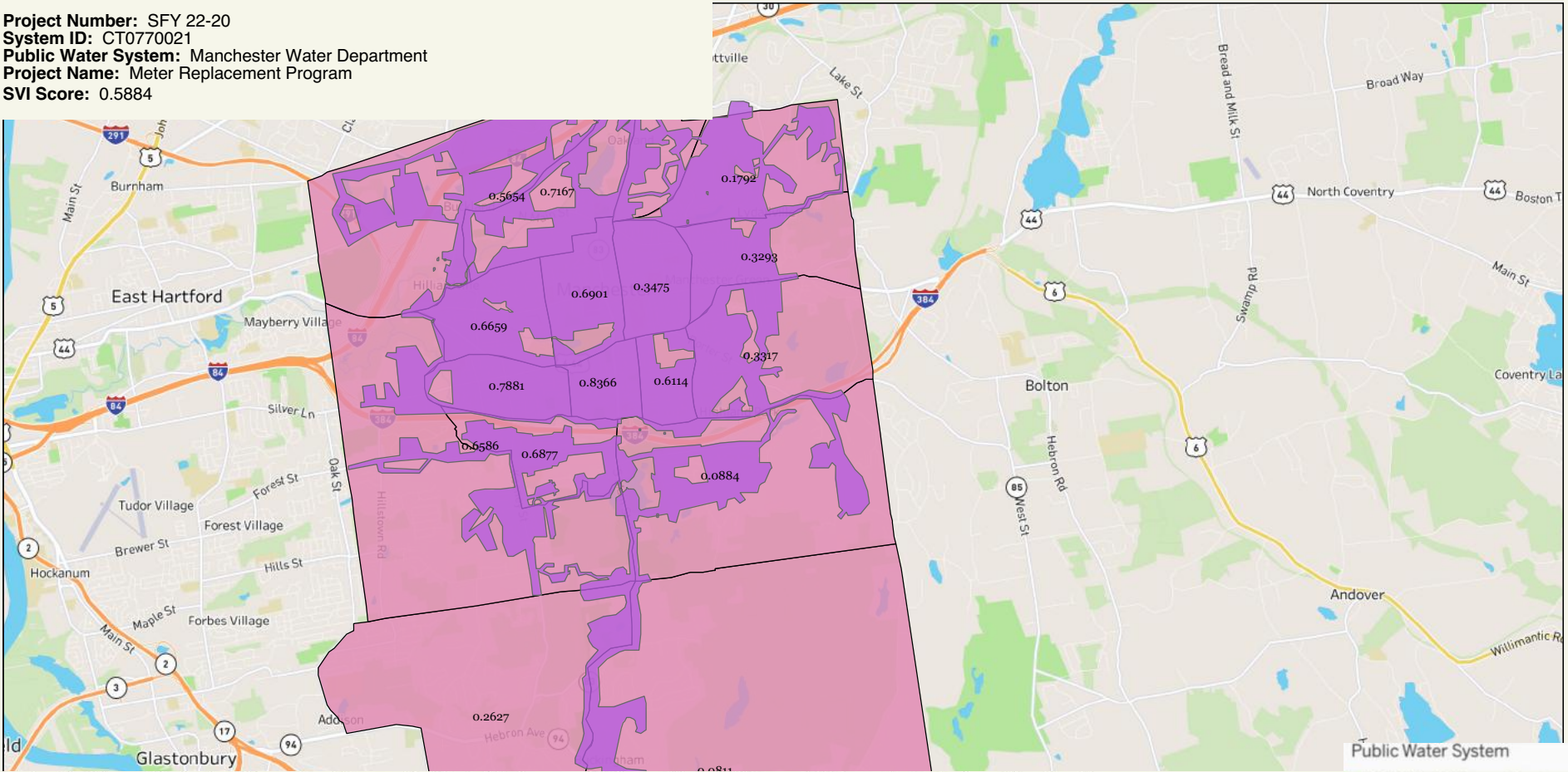
Public Water System

Census Tract (group)

Census Tract

| Public Water System | Census Tract | Street Name | |
|-----------------------------|--------------|----------------------|--------|
| MANCHESTER WATER DEPARTMENT | 09003514101 | Mill St | 0.1792 |
| | 09003514102 | Stephen St | 0.5654 |
| | 09003514200 | Lookout Mountain Exd | 0.7167 |
| | 09003514300 | Brookside Ct | 0.3475 |
| | 09003514400 | Princeton St | 0.6901 |
| | 09003514500 | Green Rd | 0.6659 |
| | 09003514600 | Stephanies Way | 0.7881 |
| | 09003514700 | American Legion Dr | 0.8366 |
| | 09003514800 | Bush Hill Rd | 0.6114 |
| | 09003514900 | Pearl St | 0.3293 |
| | 09003515000 | Carroll Rd | 0.3317 |
| | 09003515101 | Oleary Dr | 0.6877 |
| | 09003515102 | Elvree St | 0.6586 |
| | 09003515200 | Newman St | 0.0884 |
| | 09003520100 | Western Blvd | 0.2627 |
| | 09003520201 | Taylor Town Rd | 0.0811 |
| Median SVI Score | | | 0.5884 |

Project Number: SFY 22-20
System ID: CT0770021
Public Water System: Manchester Water Department
Project Name: Meter Replacement Program
SVI Score: 0.5884



Centers for Disease Control and Prevention/ Agency for Toxic Substances and Disease Registry/ Geospatial Research, Analysis, and Services Program.
CDC/ATSDR Social Vulnerability Index, Database Connecticut

https://www.atsdr.cdc.gov/placeandhealth/svi/data_documentation_download.html

When multiple census tracts are used, the median value of all displayed tracts is used for SVI Score determination. When 1 census tract is used, the score listed is the final score.

Public Water System

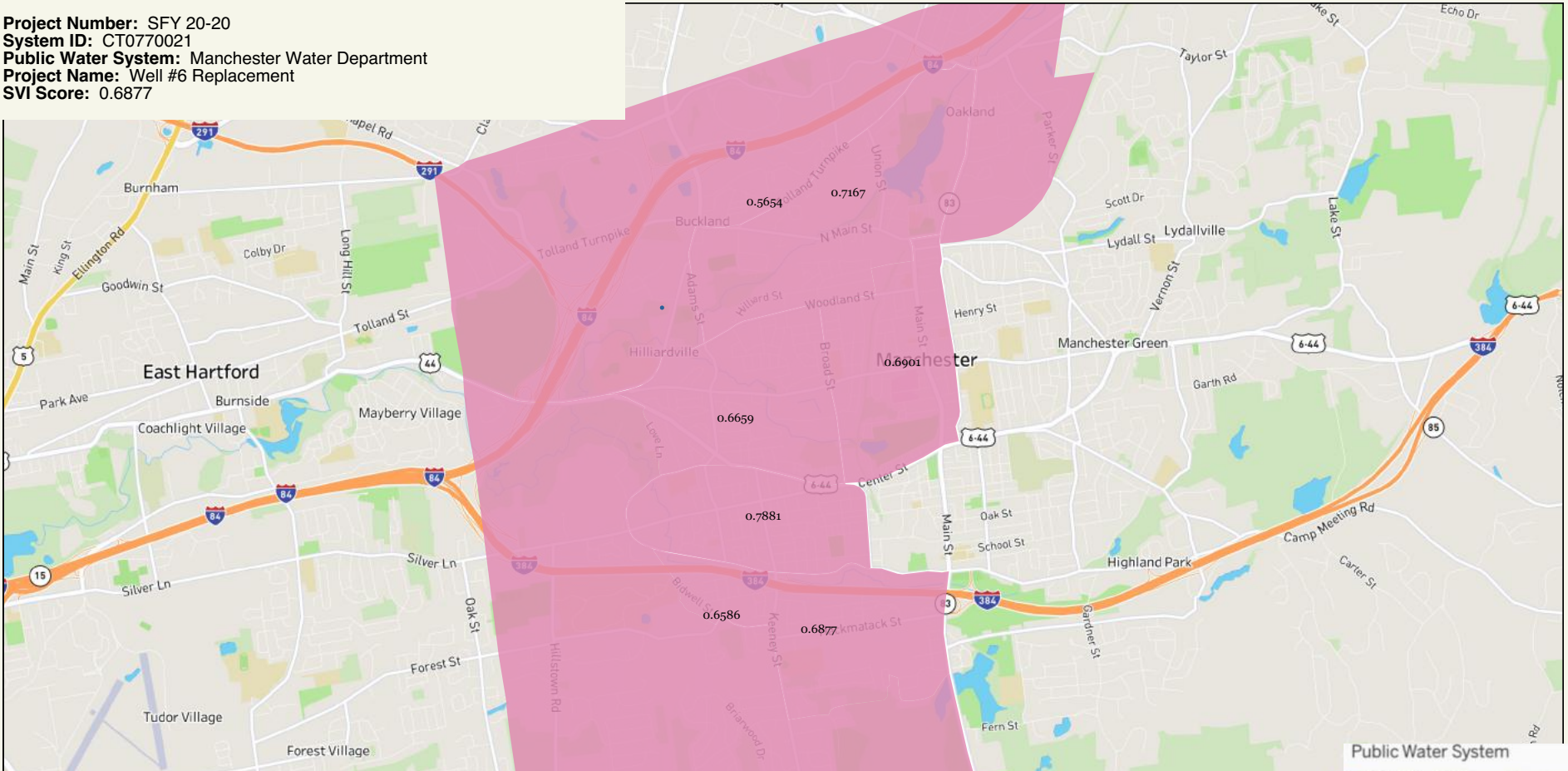
Public Water System

Census Tract (group)

Census Tract

| Public Water System | Census Tract | Street Name | |
|-----------------------------|--------------|----------------------|--------|
| MANCHESTER WATER DEPARTMENT | 09003514101 | Mill St | 0.1792 |
| | 09003514102 | Stephen St | 0.5654 |
| | 09003514200 | Lookout Mountain Exd | 0.7167 |
| | 09003514300 | Brookside Ct | 0.3475 |
| | 09003514400 | Princeton St | 0.6901 |
| | 09003514500 | Green Rd | 0.6659 |
| | 09003514600 | Stephanies Way | 0.7881 |
| | 09003514700 | American Legion Dr | 0.8366 |
| | 09003514800 | Bush Hill Rd | 0.6114 |
| | 09003514900 | Pearl St | 0.3293 |
| | 09003515000 | Carroll Rd | 0.3317 |
| | 09003515101 | Oleary Dr | 0.6877 |
| | 09003515102 | Elvree St | 0.6586 |
| | 09003515200 | Newman St | 0.0884 |
| | 09003520100 | Western Blvd | 0.2627 |
| | 09003520201 | Taylor Town Rd | 0.0811 |
| Median SVI Score | | | 0.5884 |

Project Number: SFY 20-20
System ID: CT0770021
Public Water System: Manchester Water Department
Project Name: Well #6 Replacement
SVI Score: 0.6877



Centers for Disease Control and Prevention/ Agency for Toxic Substances and Disease Registry/ Geospatial Research, Analysis, and Services Program.

CDC/ATSDR Social Vulnerability Index, Database Connecticut

https://www.atsdr.cdc.gov/placeandhealth/svi/data_documentation_download.html.

When multiple census tracts are used, the median value of all displayed tracts is used for SVI Score determination. When 1 census tract is used, the score listed is the final score.

Public Water System

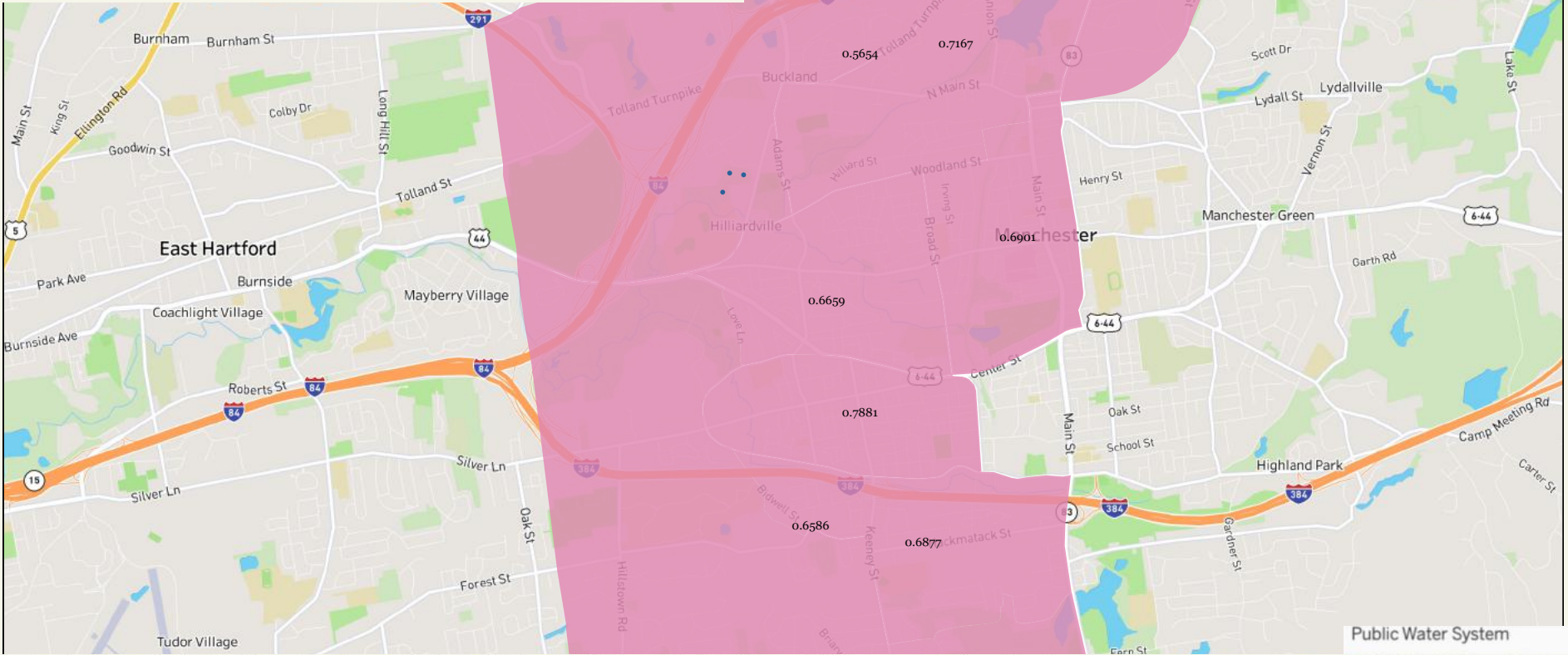
Public Water System

Census Tract (group)

Census Tract

| Public Water System | Census Tract | |
|-----------------------------|--------------|--------|
| MANCHESTER WATER DEPARTMENT | 09003514102 | 0.5654 |
| | 09003514200 | 0.7167 |
| | 09003514400 | 0.6901 |
| | 09003514500 | 0.6659 |
| | 09003514600 | 0.7881 |
| | 09003515101 | 0.6877 |
| | 09003515102 | 0.6586 |
| Median SVI Score | | 0.6877 |

Project Number: SFY 21-12
System ID: CT0770021
Public Water System: Manchester Water Department
Project Name: PFAS Treatment of Well #6, 7, and 8 New State Road
SVI Score: 0.6877



Centers for Disease Control and Prevention/ Agency for Toxic Substances and Disease Registry/ Geospatial Research, Analysis, and Services Program.

CDC/ATSDR Social Vulnerability Index, Database Connecticut

https://www.atsdr.cdc.gov/placeandhealth/svi/data_documentation_download.html

When multiple census tracts are used, the median value of all displayed tracts is used for SVI Score determination. When 1 census tract is used, the score listed is the final score.

Public Water System

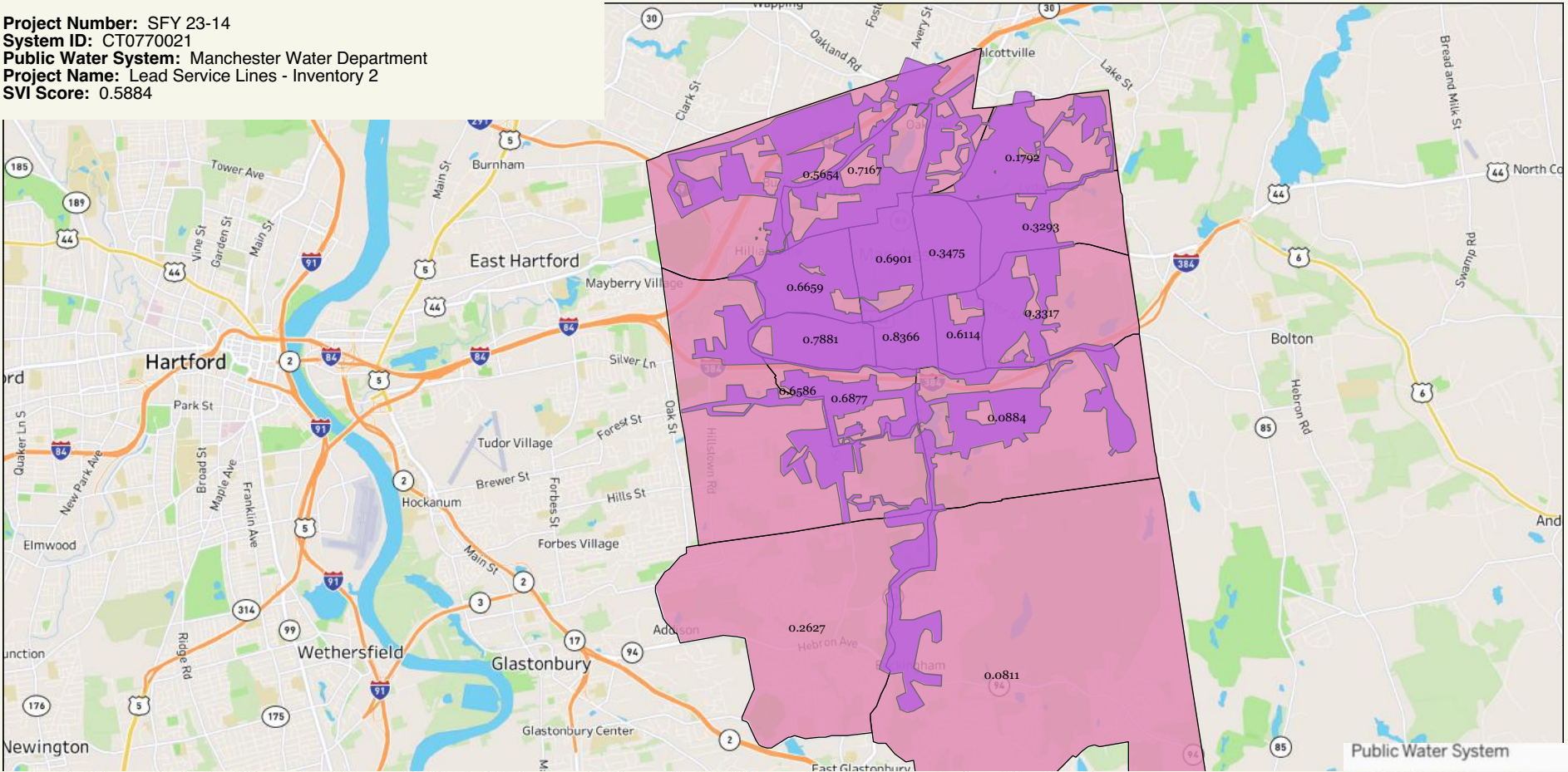
Public Water System

Census Tract (group)

Census Tract

| Public Water System | Census Tract | |
|-----------------------------|--------------|--------|
| MANCHESTER WATER DEPARTMENT | 09003514102 | 0.5654 |
| | 09003514200 | 0.7167 |
| | 09003514400 | 0.6901 |
| | 09003514500 | 0.6659 |
| | 09003514600 | 0.7881 |
| | 09003515101 | 0.6877 |
| | 09003515102 | 0.6586 |
| Median SVI Score | | 0.6877 |

Project Number: SFY 23-14
System ID: CT0770021
Public Water System: Manchester Water Department
Project Name: Lead Service Lines - Inventory 2
SVI Score: 0.5884



Centers for Disease Control and Prevention/ Agency for Toxic Substances and Disease Registry/ Geospatial Research, Analysis, and Services Program.

CDC/ATSDR Social Vulnerability Index, Database Connecticut

https://www.atsdr.cdc.gov/placeandhealth/svi/data_documentation_download.html

When multiple census tracts are used, the median value of all displayed tracts is used for SVI Score determination. When 1 census tract is used, the score listed is the final score.

Public Water System

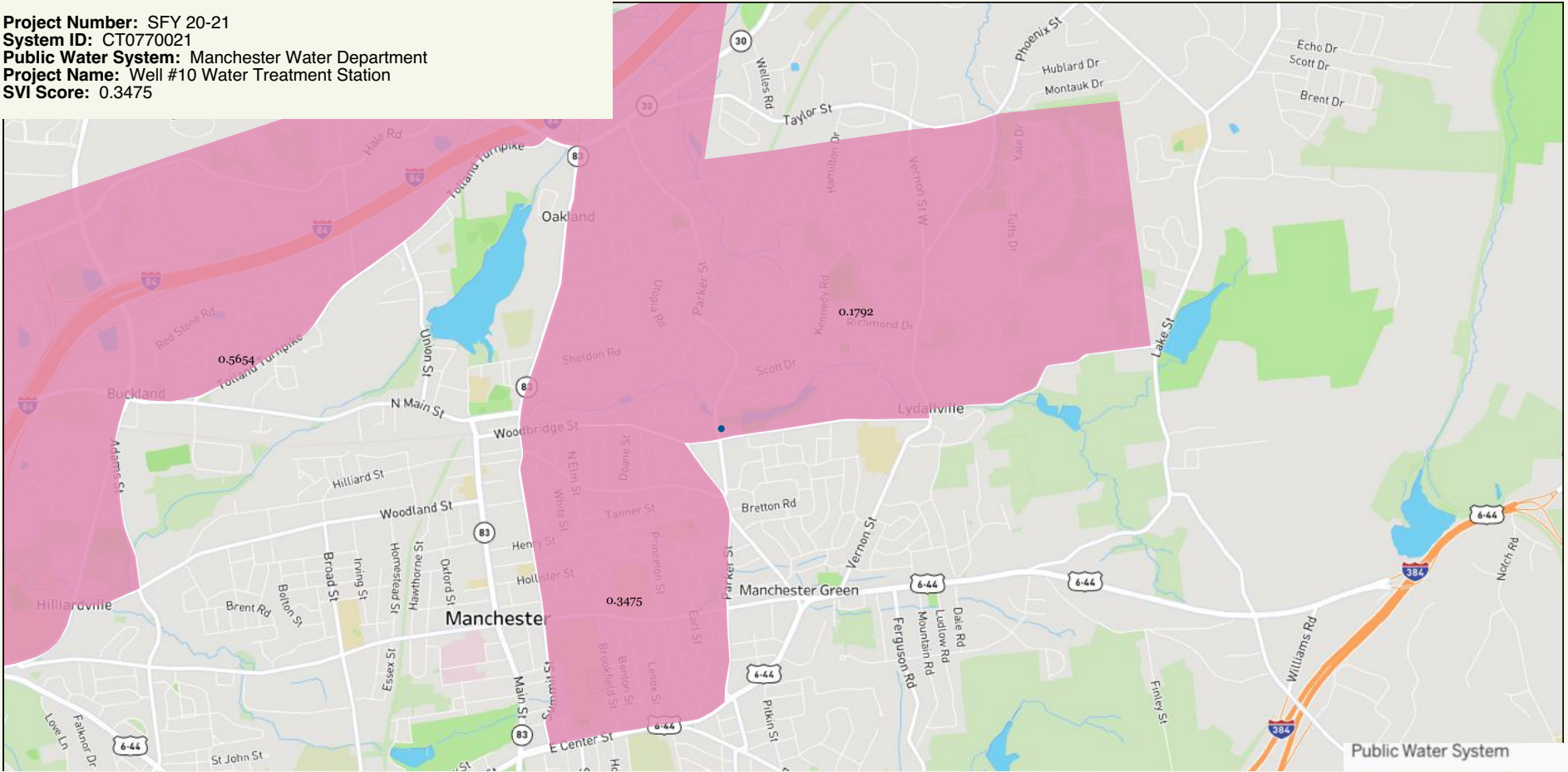
Public Water System

Census Tract (group)

Census Tract

| Public Water System | Census Tract | Street Name | |
|-----------------------------|--------------|----------------------|--------|
| MANCHESTER WATER DEPARTMENT | 09003514101 | Mill St | 0.1792 |
| | 09003514102 | Stephen St | 0.5654 |
| | 09003514200 | Lookout Mountain Exd | 0.7167 |
| | 09003514300 | Brookside Ct | 0.3475 |
| | 09003514400 | Princeton St | 0.6901 |
| | 09003514500 | Green Rd | 0.6659 |
| | 09003514600 | Stephanies Way | 0.7881 |
| | 09003514700 | American Legion Dr | 0.8366 |
| | 09003514800 | Bush Hill Rd | 0.6114 |
| | 09003514900 | Pearl St | 0.3293 |
| | 09003515000 | Carroll Rd | 0.3317 |
| | 09003515101 | Oleary Dr | 0.6877 |
| | 09003515102 | Elvree St | 0.6586 |
| | 09003515200 | Newman St | 0.0884 |
| | 09003520100 | Western Blvd | 0.2627 |
| | 09003520201 | Taylor Town Rd | 0.0811 |
| Median SVI Score | | | 0.5884 |

Project Number: SFY 20-21
System ID: CT0770021
Public Water System: Manchester Water Department
Project Name: Well #10 Water Treatment Station
SVI Score: 0.3475



Centers for Disease Control and Prevention/ Agency for Toxic Substances and Disease Registry/ Geospatial Research, Analysis, and Services Program.

CDC/ATSDR Social Vulnerability Index, Database Connecticut

https://www.atsdr.cdc.gov/placeandhealth/svi/data_documentation_download.html

When multiple census tracts are used, the median value of all displayed tracts is used for SVI Score determination. When 1 census tract is used, the score listed is the final score.

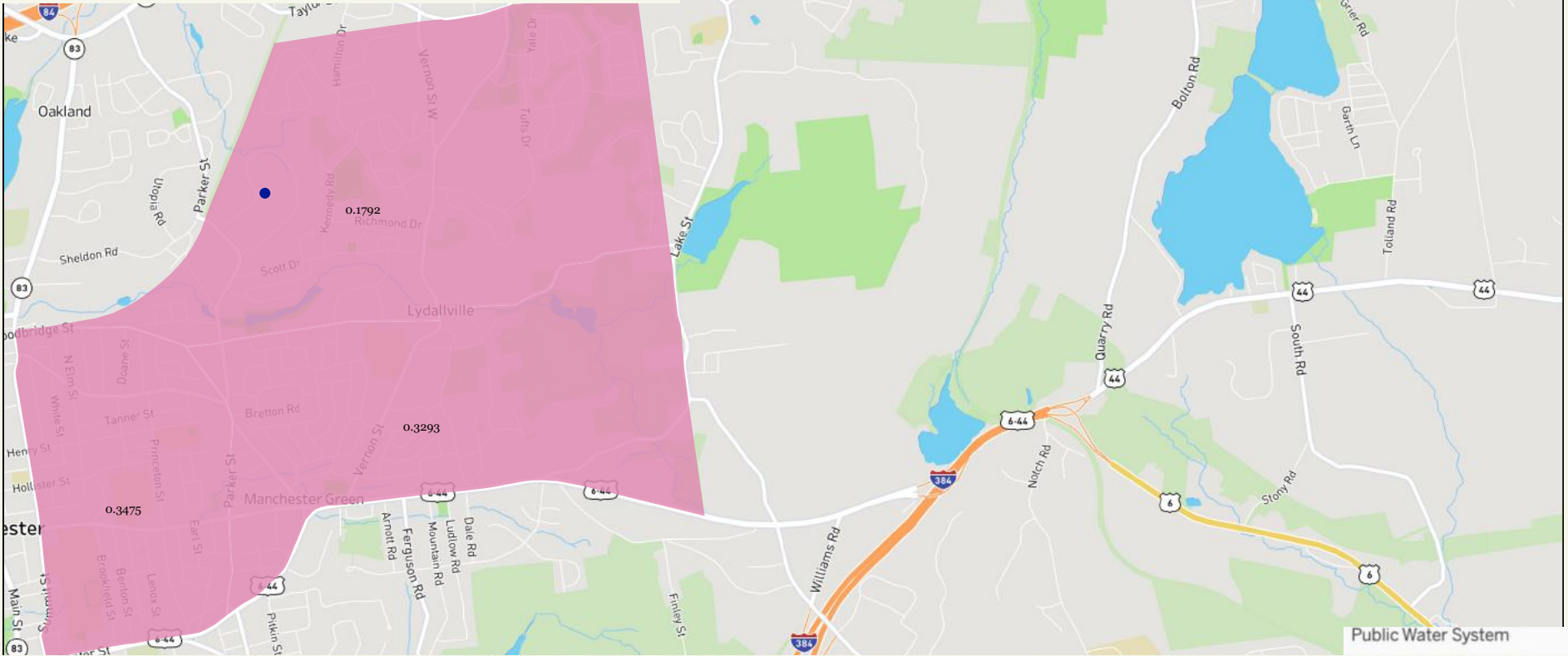
Public Water System

Census Tract (group)

Census Tract

| Public Water System | Census Tract | Street Name | |
|-----------------------------|--------------|--------------|--------|
| MANCHESTER WATER DEPARTMENT | 09003514101 | Mill St | 0.1792 |
| | 09003514102 | Stephen St | 0.5654 |
| | 09003514300 | Brookside Ct | 0.3475 |
| Median SVI Score | | | 0.3475 |

Project Number: SFY 21-11
System ID: CT0770021
Public Water System: Manchester Water Department
Project Name: Treatment of Well #11 Progress Drive
SVI Score: 0.3475



Centers for Disease Control and Prevention/ Agency for Toxic Substances and Disease Registry/ Geospatial Research, Analysis, and Services Program.

CDC/ATSDR Social Vulnerability Index, Database Connecticut

https://www.atsdr.cdc.gov/placeandhealth/svi/data_documentation_download.html.

When multiple census tracts are used, the median value of all displayed tracts is used for SVI Score determination. When 1 census tract is used, the score listed is the final score.

Public Water System

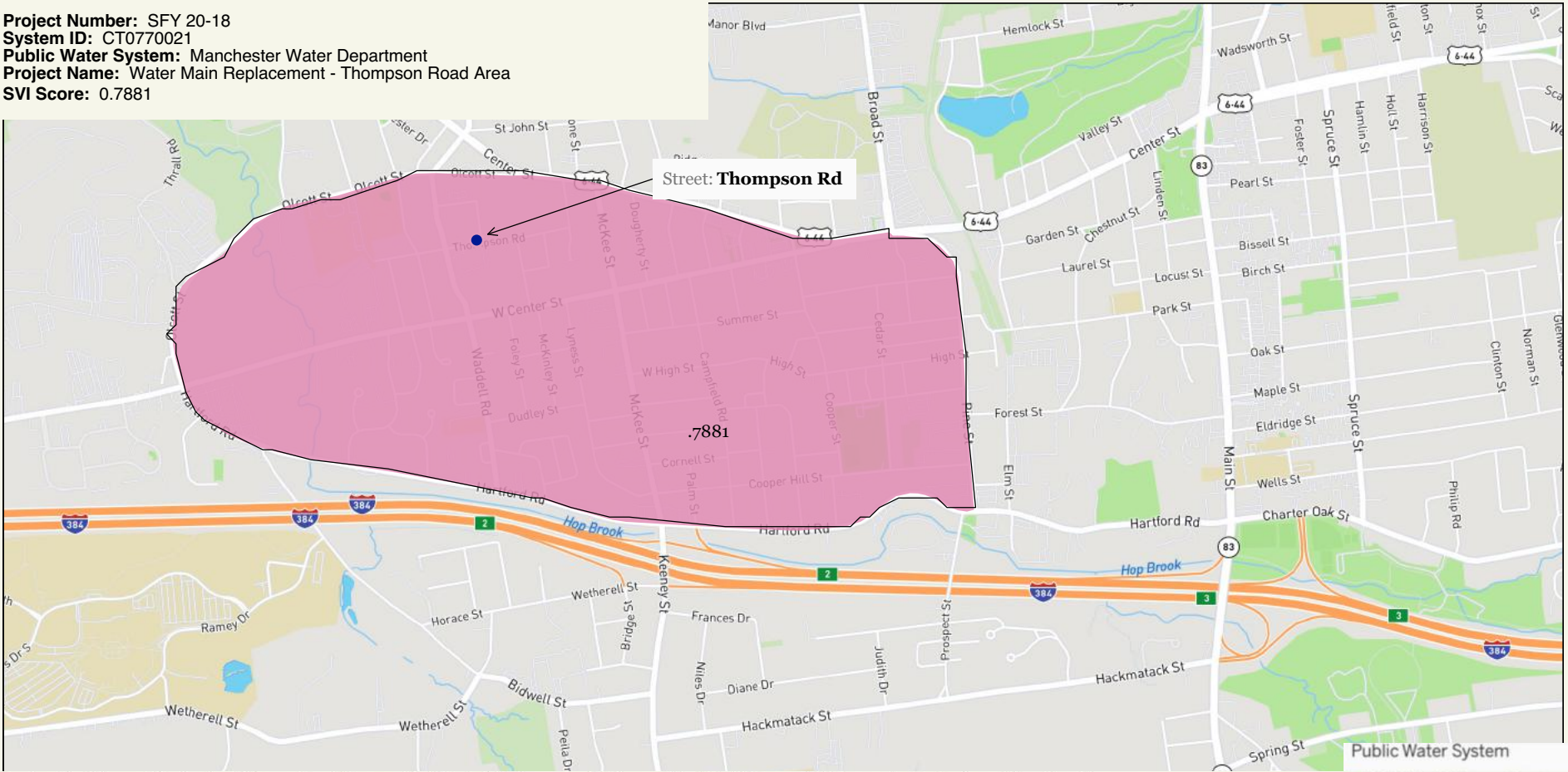
Public Water System

Census Tract (group)

Census Tract

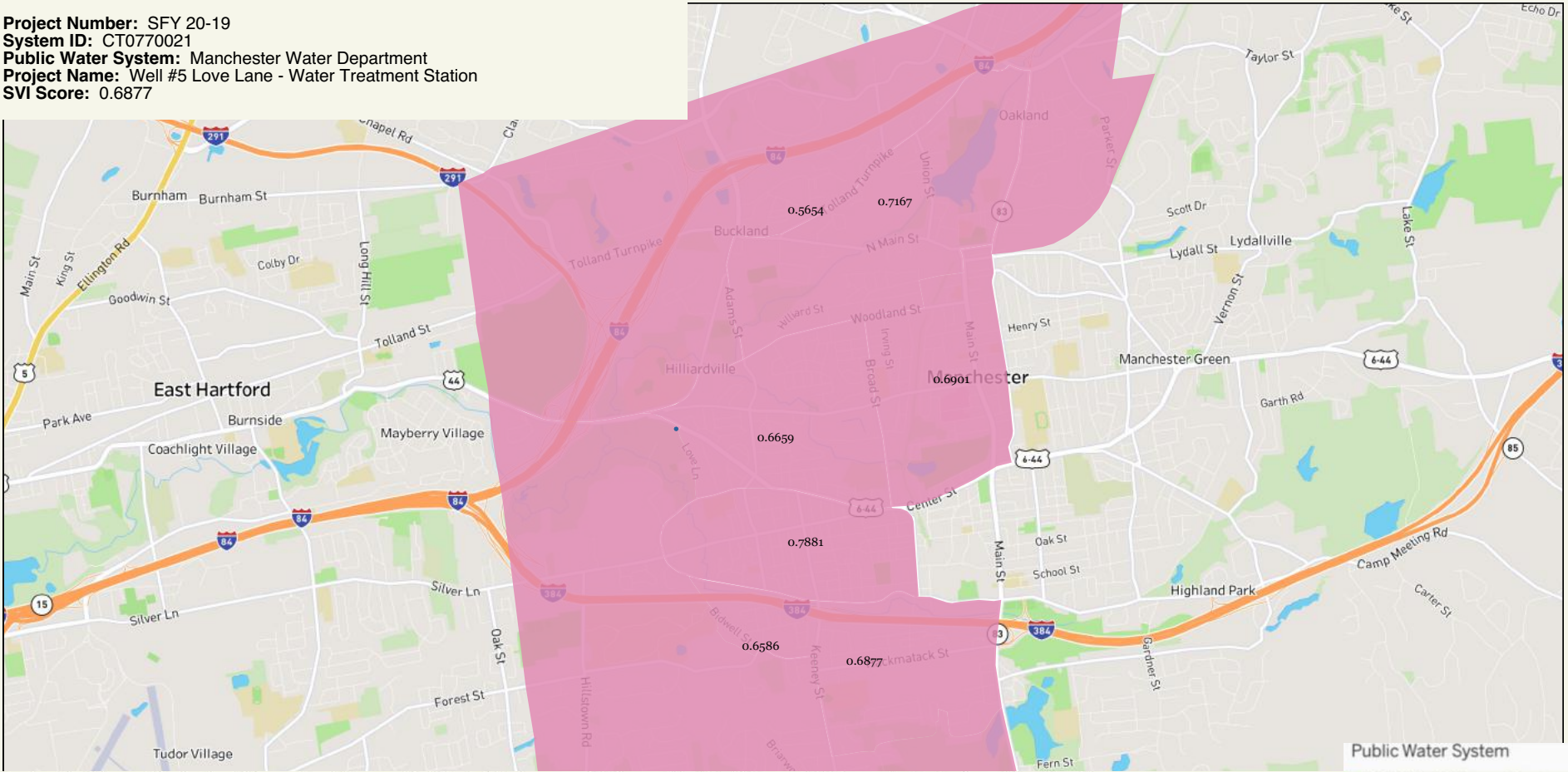
| Public Water System | Census Tract | Street Name | |
|-----------------------------|--------------|--------------|--------|
| MANCHESTER WATER DEPARTMENT | 09003514101 | Mill St | 0.1792 |
| | 09003514102 | Stephen St | 0.5654 |
| | 09003514300 | Brookside Ct | 0.3475 |
| Median SVI Score | | | 0.3475 |

Project Number: SFY 20-18
System ID: CT0770021
Public Water System: Manchester Water Department
Project Name: Water Main Replacement - Thompson Road Area
SVI Score: 0.7881



Centers for Disease Control and Prevention/ Agency for Toxic Substances and Disease Registry/ Geospatial Research, Analysis, and Services Program.
CDC/ATSDR Social Vulnerability Index, Database Connecticut
https://www.atsdr.cdc.gov/placeandhealth/svi/data_documentation_download.html
When multiple census tracts are used, the median value of all displayed tracts is used for SVI Score determination. When 1 census tract is used, the score listed is the final score.

Project Number: SFY 20-19
System ID: CT0770021
Public Water System: Manchester Water Department
Project Name: Well #5 Love Lane - Water Treatment Station
SVI Score: 0.6877



Centers for Disease Control and Prevention/ Agency for Toxic Substances and Disease Registry/ Geospatial Research, Analysis, and Services Program.

CDC/ATSDR Social Vulnerability Index, Database Connecticut

https://www.atsdr.cdc.gov/placeandhealth/svi/data_documentation_download.html

When multiple census tracts are used, the median value of all displayed tracts is used for SVI Score determination. When 1 census tract is used, the score listed is the final score.

Public Water System

Public Water System

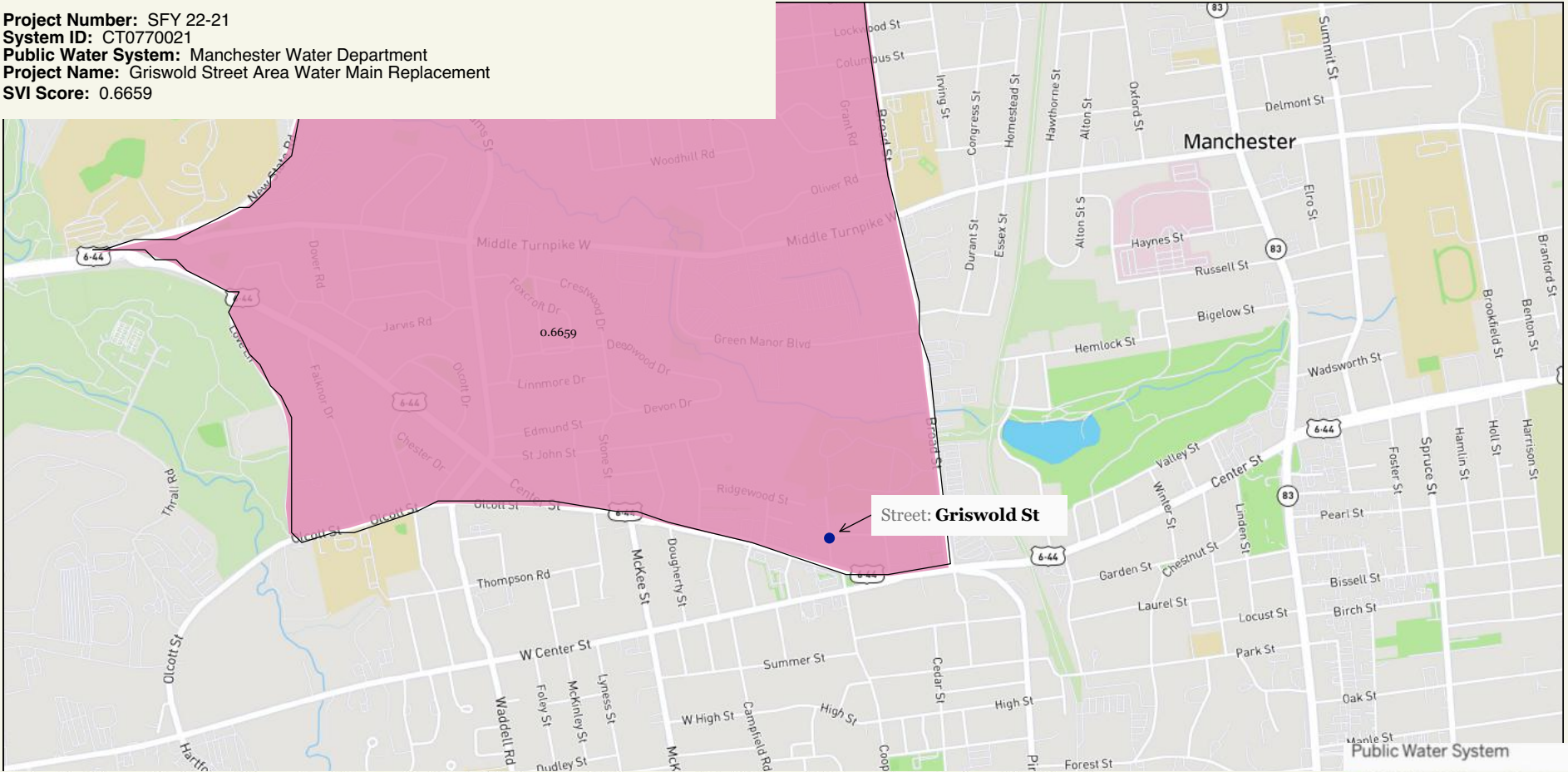
Census Tract (group)

Census Tract

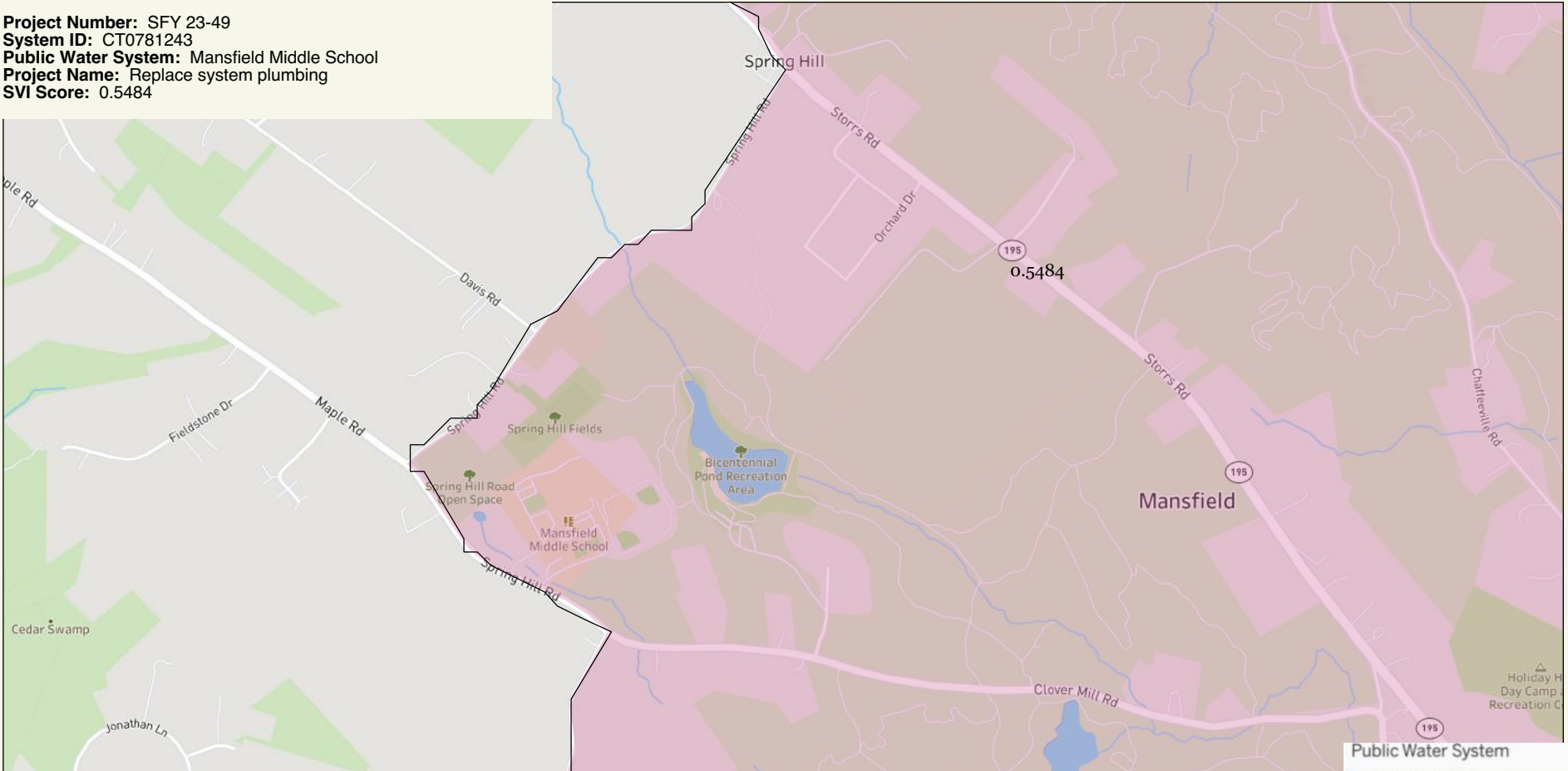
| Public Water System | Census Tract | Street Name | |
|-----------------------------|--------------|----------------------|--------|
| MANCHESTER WATER DEPARTMENT | 09003514102 | Stephen St | 0.5654 |
| | 09003514200 | Lookout Mountain Exd | 0.7167 |
| | 09003514400 | Princeton St | 0.6901 |
| | 09003514500 | Green Rd | 0.6659 |
| | 09003514600 | Stephanies Way | 0.7881 |
| | 09003515101 | Oleary Dr | 0.6877 |
| | 09003515102 | Elvree St | 0.6586 |
| Median SVI Score | | | 0.6877 |

Wsf Name
LOVE LANE - WELL 5
☐ Show history

Project Number: SFY 22-21
System ID: CT0770021
Public Water System: Manchester Water Department
Project Name: Griswold Street Area Water Main Replacement
SVI Score: 0.6659



Project Number: SFY 23-49
System ID: CT0781243
Public Water System: Mansfield Middle School
Project Name: Replace system plumbing
SVI Score: 0.5484



Centers for Disease Control and Prevention/ Agency for Toxic Substances and Disease Registry/ Geospatial Research, Analysis, and Services Program.

CDC/ATSDR Social Vulnerability Index, Database Connecticut

https://www.atsdr.cdc.gov/placeandhealth/svi/data_documentation_download.html.

When multiple census tracts are used, the median value of all displayed tracts is used for SVI Score determination. When 1 census tract is used, the score listed is the final score.

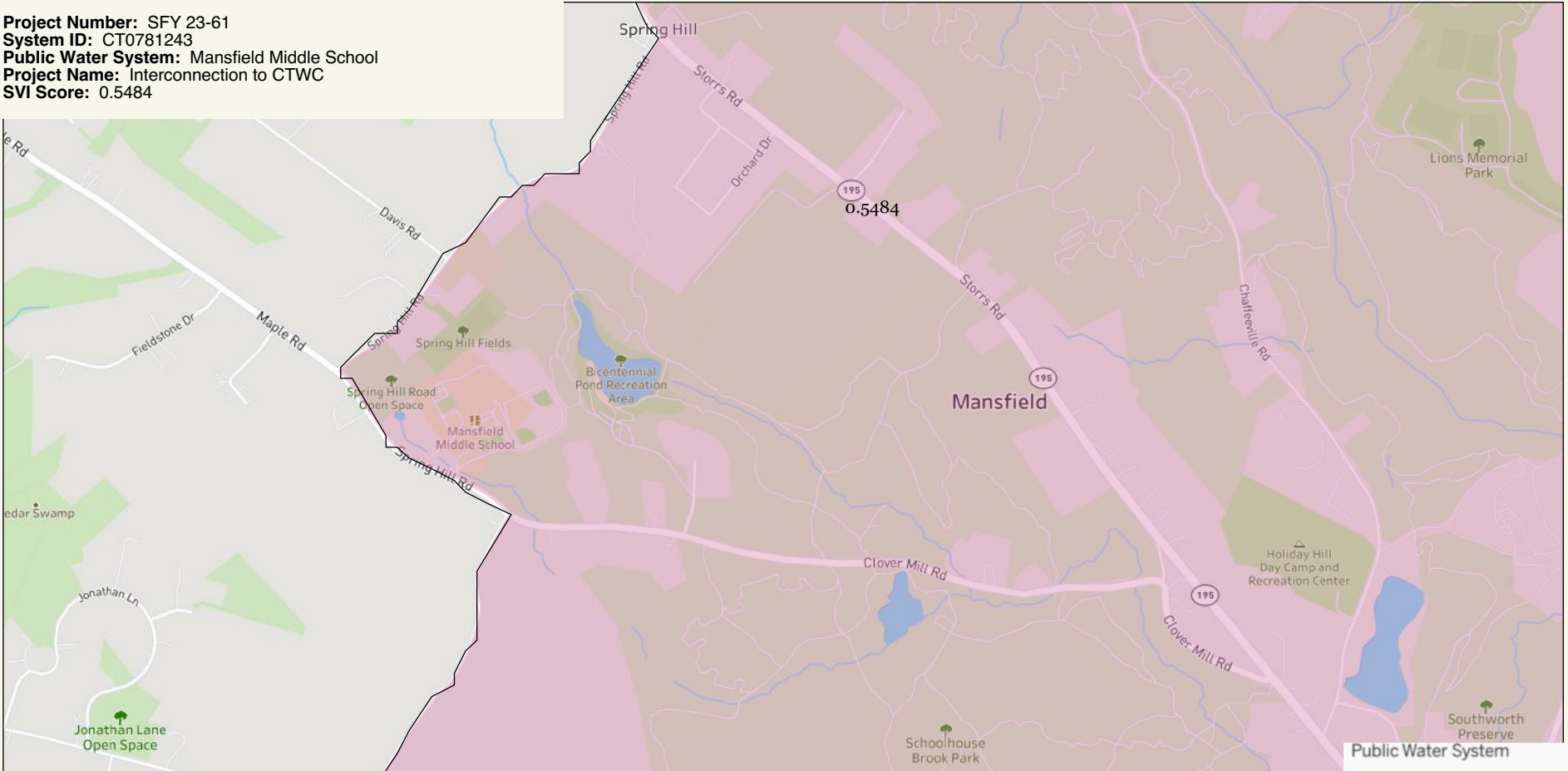
Public Water System

Public Water System

Census Tract (group)

Census Tract

Project Number: SFY 23-61
System ID: CT0781243
Public Water System: Mansfield Middle School
Project Name: Interconnection to CTWC
SVI Score: 0.5484



Centers for Disease Control and Prevention/ Agency for Toxic Substances and Disease Registry/ Geospatial Research, Analysis, and Services Program.

CDC/ATSDR Social Vulnerability Index, Database Connecticut

https://www.atsdr.cdc.gov/placeandhealth/svi/data_documentation_download.html

When multiple census tracts are used, the median value of all displayed tracts is used for SVI Score determination. When 1 census tract is used, the score listed is the final score.

Public Water System

Public Water System

Census Tract (group)

Census Tract

| Public Water System | Census Tract | Street Name | |
|---------------------------|--------------|------------------|--------|
| MERIDEN WATER DIVISION | 09009170100 | Somer Dr | 0.9758 |
| | 09009170200 | Summer St | 0.7918 |
| | 09009170300 | Guerney Ave | 0.8002 |
| | 09009170400 | Sunny Ln | 0.6840 |
| | 09009170500 | Spring St | 0.3232 |
| | 09009170600 | Westfield Rd | 0.6985 |
| | 09009170700 | Lourdes Ct | 0.3208 |
| | 09009170800 | Genest St | 0.8826 |
| | 09009170900 | Winding Brook Ln | 0.9370 |
| | 09009171000 | Forest Ave | 0.8692 |
| | 09009171100 | Griswold St | 0.4976 |
| | 09009171200 | Kent Ct | 0.4939 |
| | 09009171300 | Sherman Pl | 0.6065 |
| | 09009171400 | Ivy Dr | 0.8148 |
| | 09009171500 | Spice Apple Ln | 0.7119 |
| | 09009171600 | Bailey Ave Exd | 0.7869 |
| | 09009171700 | White Rd | 0.5061 |
| Median SVI Score | | | 0.7119 |

Project Number: SFY 21-15
System ID: CT0800011
Public Water System: Meriden Water Division
Project Name: Various Water Main Lining Improvements
SVI Score: 0.4976



Public Water System

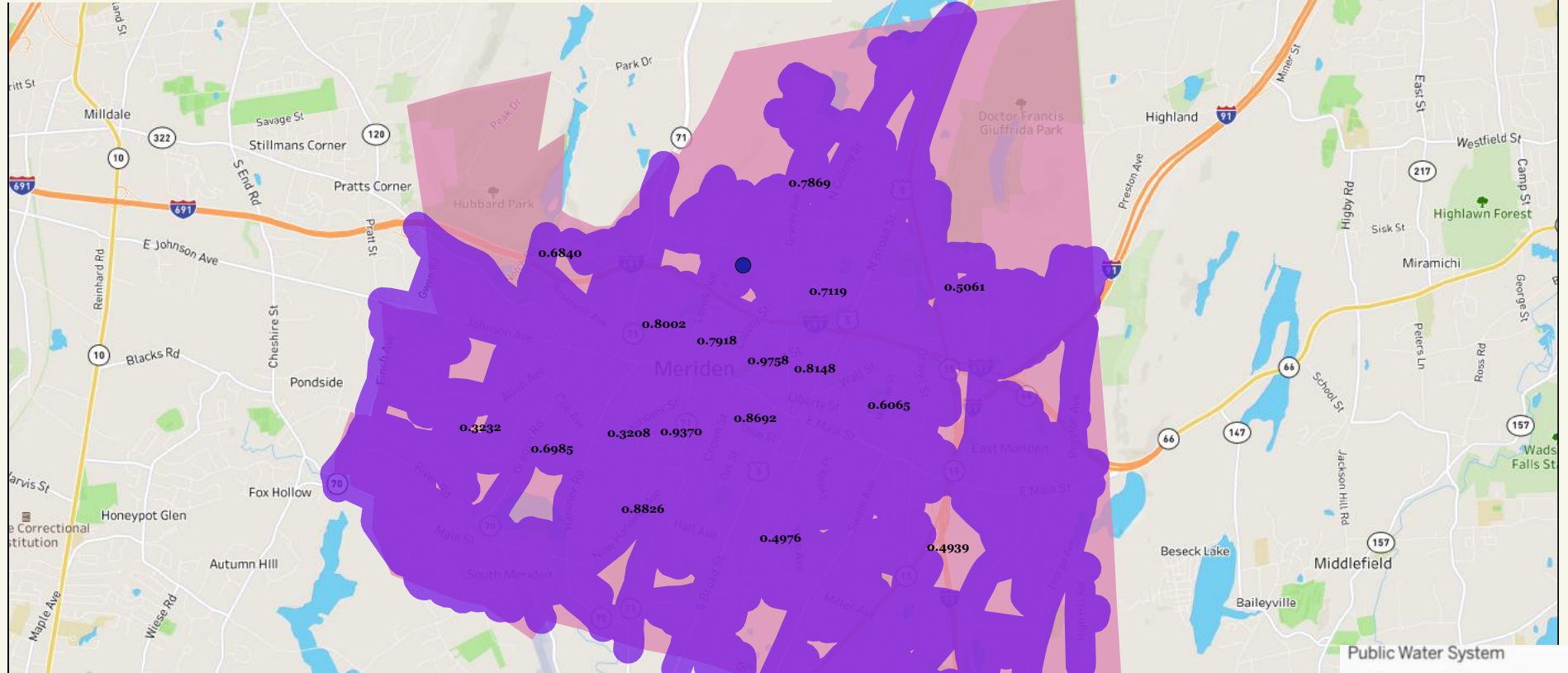
Public Water System

Census Tract (group)

Census Tract

Centers for Disease Control and Prevention/ Agency for Toxic Substances and Disease Registry/ Geospatial Research, Analysis, and Services Program.
CDC/ATSDR Social Vulnerability Index, Database Connecticut
https://www.atsdr.cdc.gov/placeandhealth/svi/data_documentation_download.html.
When multiple census tracts are used, the median value of all displayed tracts is used for SVI Score determination. When 1 census tract is used, the score listed is the final score.

Project Number: SFY 23-03.01
System ID: CT0800011
Public Water System: Meriden Water Division
Project Name: Elmere Water Treatment Plant Upgrade (Planning/Design)
SVI Score: 0.7119



Centers for Disease Control and Prevention/ Agency for Toxic Substances and Disease Registry/ Geospatial Research, Analysis, and Services Program.

CDC/ATSDR Social Vulnerability Index, Database Connecticut

https://www.atsdr.cdc.gov/placeandhealth/svi/data_documentation_download.html

When multiple census tracts are used, the median value of all displayed tracts is used for SVI Score determination. When 1 census tract is used, the score listed is the final score.

Public Water System

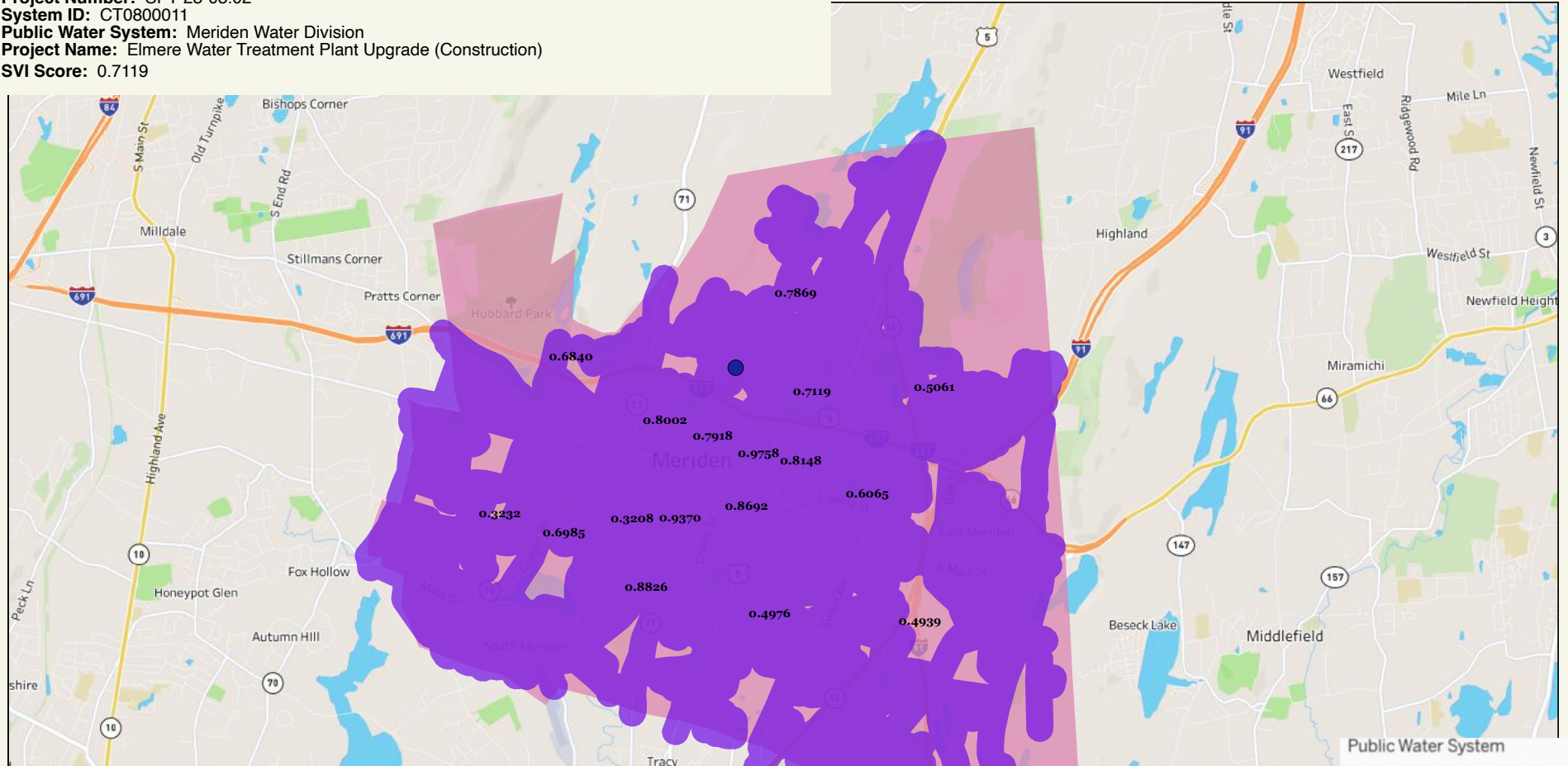
Public Water System

Census Tract (group)

Census Tract

| Public Water System | Census Tract | Street Name | |
|---------------------------|--------------|------------------|--------|
| MERIDEN WATER DIVISION | 09009170100 | Somer Dr | 0.9758 |
| | 09009170200 | Summer St | 0.7918 |
| | 09009170300 | Guerney Ave | 0.8002 |
| | 09009170400 | Sunny Ln | 0.6840 |
| | 09009170500 | Spring St | 0.3232 |
| | 09009170600 | Westfield Rd | 0.6985 |
| | 09009170700 | Lourdes Ct | 0.3208 |
| | 09009170800 | Genest St | 0.8826 |
| | 09009170900 | Winding Brook Ln | 0.9370 |
| | 09009171000 | Forest Ave | 0.8692 |
| | 09009171100 | Griswold St | 0.4976 |
| | 09009171200 | Kent Ct | 0.4939 |
| | 09009171300 | Sherman Pl | 0.6065 |
| | 09009171400 | Ivy Dr | 0.8148 |
| | 09009171500 | Spice Apple Ln | 0.7119 |
| | 09009171600 | Bailey Ave Exd | 0.7869 |
| | 09009171700 | White Rd | 0.5061 |
| Median SVI Score | | | 0.7119 |

Project Number: SFY 23-03.02
System ID: CT0800011
Public Water System: Meriden Water Division
Project Name: Elmere Water Treatment Plant Upgrade (Construction)
SVI Score: 0.7119



Centers for Disease Control and Prevention/ Agency for Toxic Substances and Disease Registry/ Geospatial Research, Analysis, and Services Program.

CDC/ATSDR Social Vulnerability Index, Database Connecticut

https://www.atsdr.cdc.gov/placeandhealth/svi/data_documentation_download.html.

When multiple census tracts are used, the median value of all displayed tracts is used for SVI Score determination. When 1 census tract is used, the score listed is the final score.

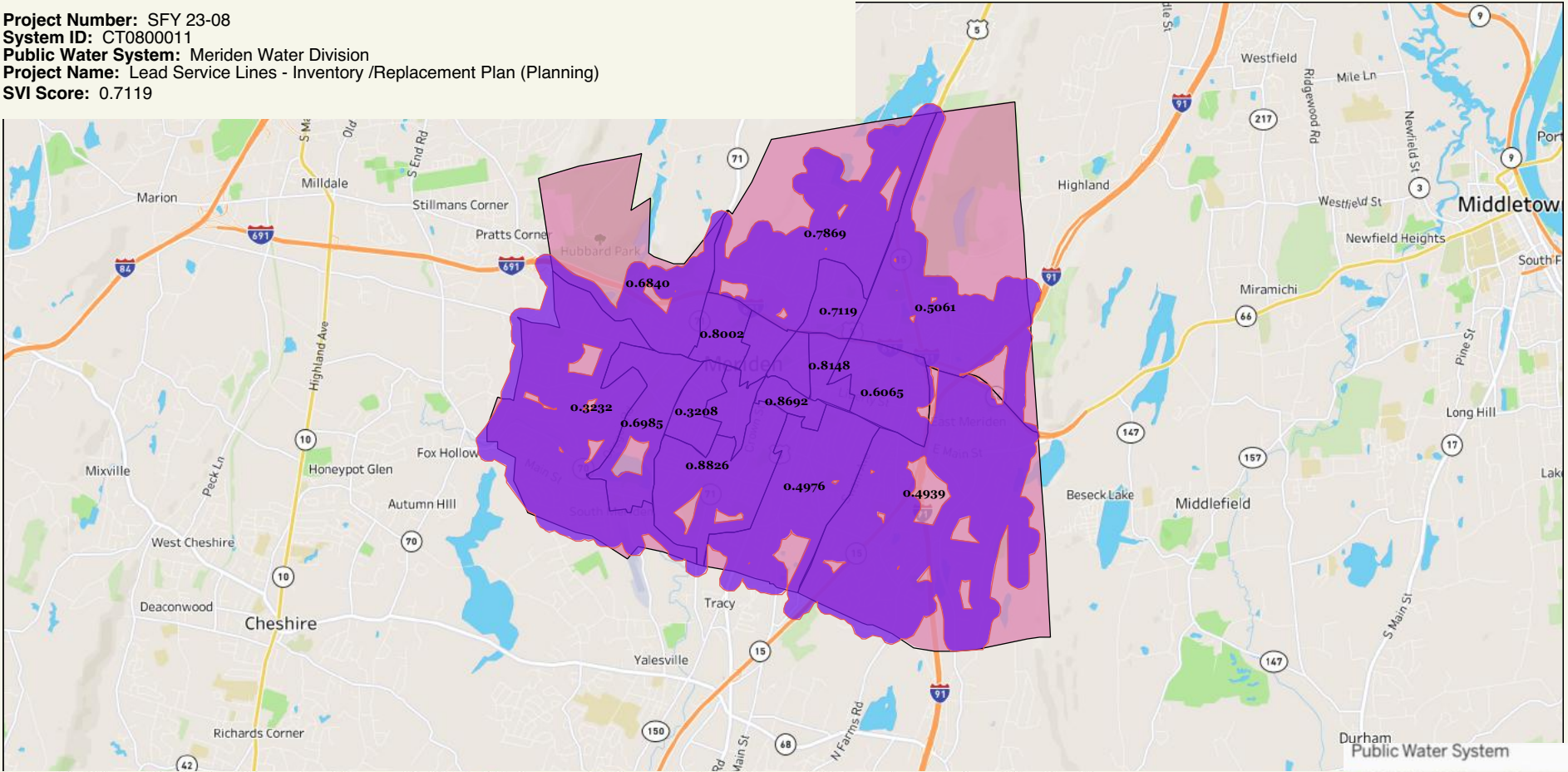
Public Water System

Census Tract (group)

Census Tract

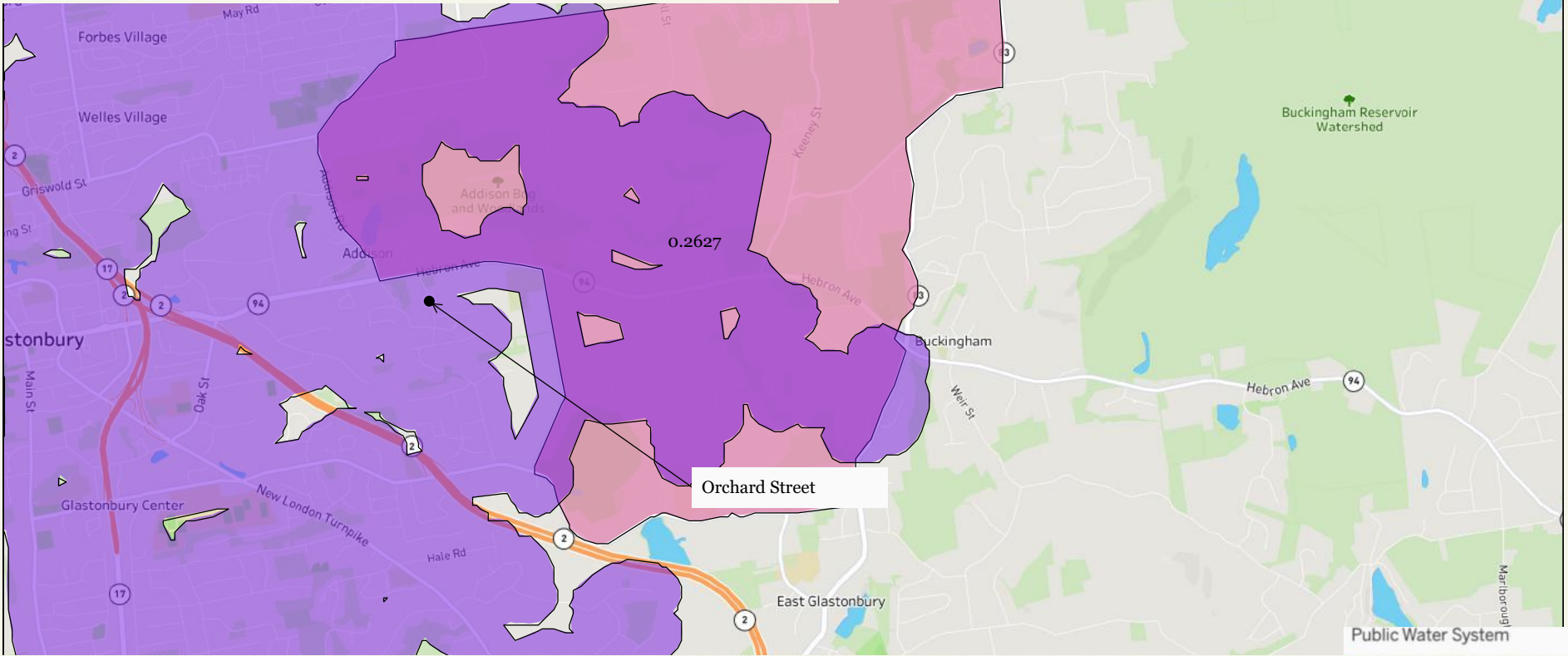
| Public Water System | Census Tract | Street Name | |
|---------------------------|--------------|------------------|--------|
| MERIDEN WATER DIVISION | 09009170100 | Somer Dr | 0.9758 |
| | 09009170200 | Summer St | 0.7918 |
| | 09009170300 | Guerney Ave | 0.8002 |
| | 09009170400 | Sunny Ln | 0.6840 |
| | 09009170500 | Spring St | 0.3232 |
| | 09009170600 | Westfield Rd | 0.6985 |
| | 09009170700 | Lourdes Ct | 0.3208 |
| | 09009170800 | Genest St | 0.8826 |
| | 09009170900 | Winding Brook Ln | 0.9370 |
| | 09009171000 | Forest Ave | 0.8692 |
| | 09009171100 | Griswold St | 0.4976 |
| | 09009171200 | Kent Ct | 0.4939 |
| | 09009171300 | Sherman Pl | 0.6065 |
| | 09009171400 | Ivy Dr | 0.8148 |
| | 09009171500 | Spice Apple Ln | 0.7119 |
| | 09009171600 | Bailey Ave Exd | 0.7869 |
| | 09009171700 | White Rd | 0.5061 |
| Median SVI Score | | | 0.7119 |

Project Number: SFY 23-08
System ID: CT0800011
Public Water System: Meriden Water Division
Project Name: Lead Service Lines - Inventory /Replacement Plan (Planning)
SVI Score: 0.7119



| Public Water System | Census Tract | Street Name | |
|---------------------------|--------------|------------------|--------|
| MERIDEN WATER DIVISION | 09009170100 | Somer Dr | 0.9758 |
| | 09009170200 | Summer St | 0.7918 |
| | 09009170300 | Guerney Ave | 0.8002 |
| | 09009170400 | Sunny Ln | 0.6840 |
| | 09009170500 | Spring St | 0.3232 |
| | 09009170600 | Westfield Rd | 0.6985 |
| | 09009170700 | Lourdes Ct | 0.3208 |
| | 09009170800 | Genest St | 0.8826 |
| | 09009170900 | Winding Brook Ln | 0.9370 |
| | 09009171000 | Forest Ave | 0.8692 |
| | 09009171100 | Griswold St | 0.4976 |
| | 09009171200 | Kent Ct | 0.4939 |
| | 09009171300 | Sherman Pl | 0.6065 |
| | 09009171400 | Ivy Dr | 0.8148 |
| | 09009171500 | Spice Apple Ln | 0.7119 |
| | 09009171600 | Bailey Ave Exd | 0.7869 |
| | 09009171700 | White Rd | 0.5061 |
| Median SVI Score | | | 0.7119 |

Project Number: SFY 18-28
System ID: CT0640011
Public Water System: Metropolitan District Commission
Project Name: Orchard St. Pump Station Rehabilitation - Glastonbury
SVI Score: 0.2627



Centers for Disease Control and Prevention/ Agency for Toxic Substances and Disease Registry/ Geospatial Research, Analysis, and Services Program.
CDC/ATSDR Social Vulnerability Index, Database Connecticut
https://www.atsdr.cdc.gov/placeandhealth/svi/data_documentation_download.html
When multiple census tracts are used, the median value of all displayed tracts is used for SVI Score determination. When 1 census tract is used, the score listed is the final score.

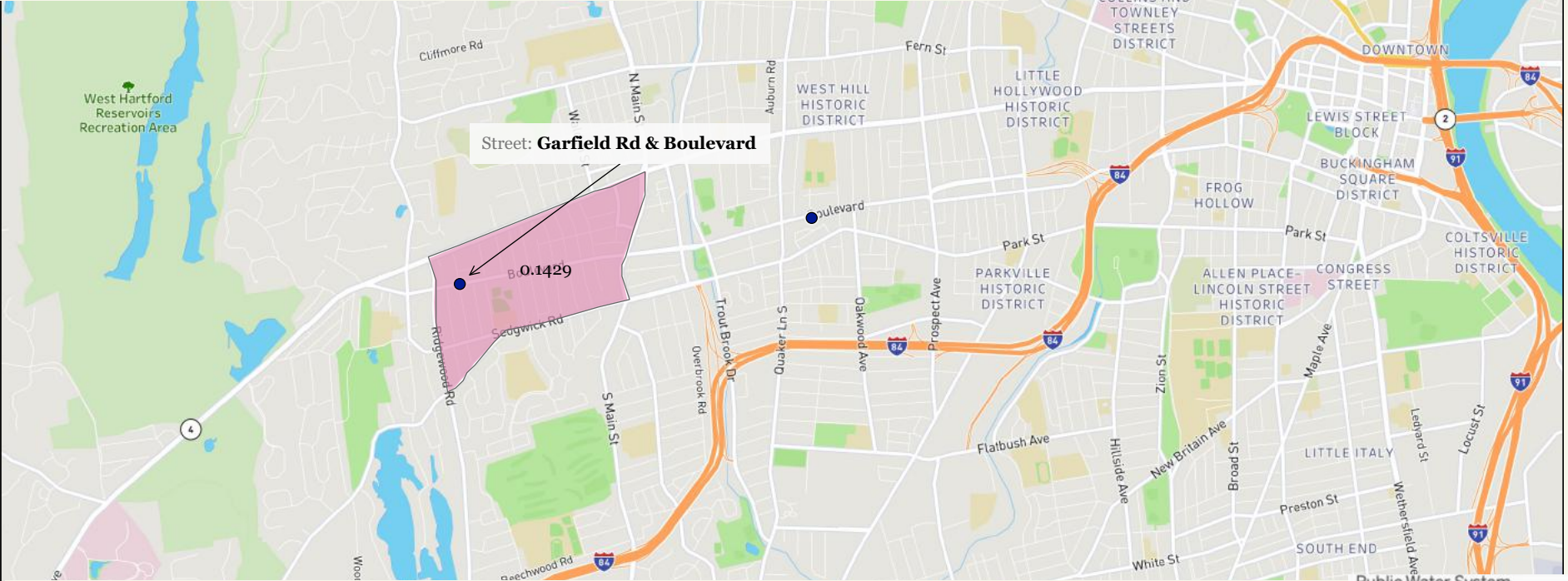
Public Water System

Public Water System

Census Tract (group)

Census Tract

Project Number: SFY 22-10
System ID: CT0640011
Public Water System: Metropolitan District Commission
Project Name: Boulevard/Garfield Water Main Replacement West Hartford
SVI Score: 0.1429



Centers for Disease Control and Prevention/ Agency for Toxic Substances and Disease Registry/ Geospatial Research, Analysis, and Services Program.
CDC/ATSDR Social Vulnerability Index, Database Connecticut
https://www.atsdr.cdc.gov/placeandhealth/svi/data_documentation_download.html
When multiple census tracts are used, the median value of all displayed tracts is used for SVI Score determination. When 1 census tract is used, the score listed is the final score.

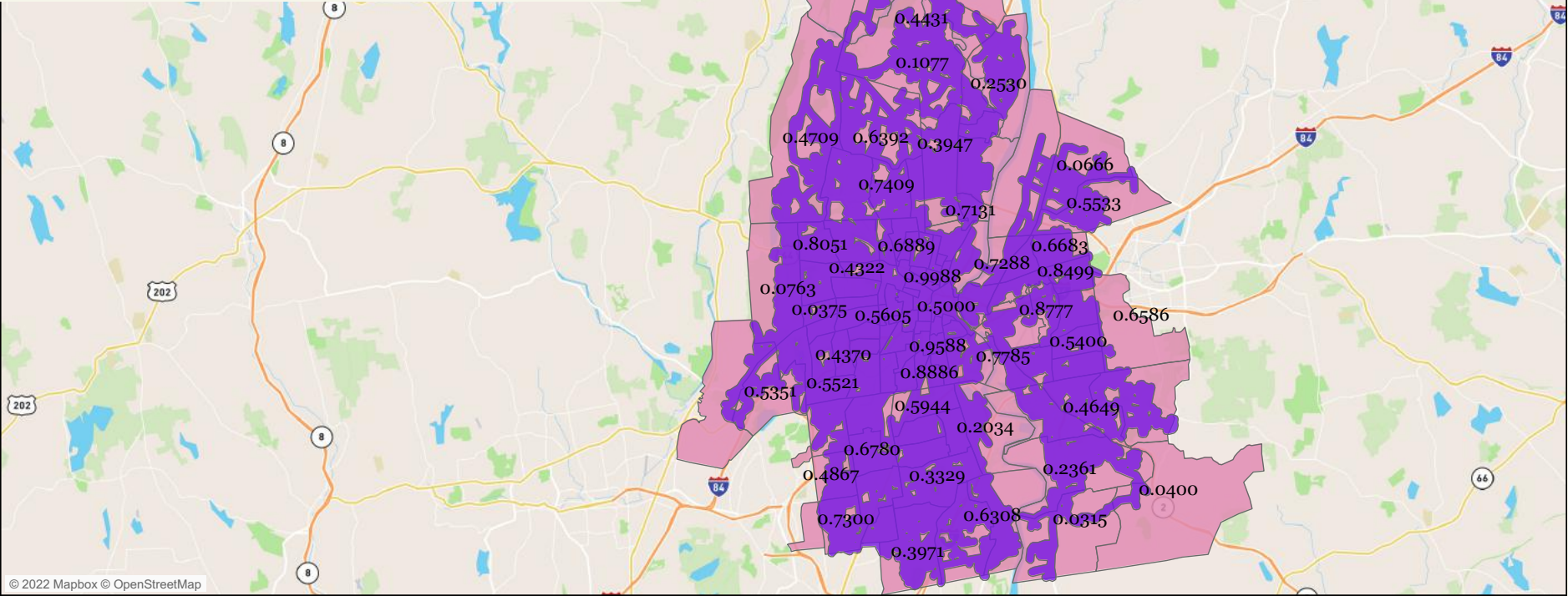
Public Water System

Public Water System

Census Tract (group)

Census Tract

Project Number: SFY 22-18.1
System ID: CT0640011
Public Water System: Metropolitan District Commission
Project Name: Lead Service Line Inventory
SVI Score: 0.6334

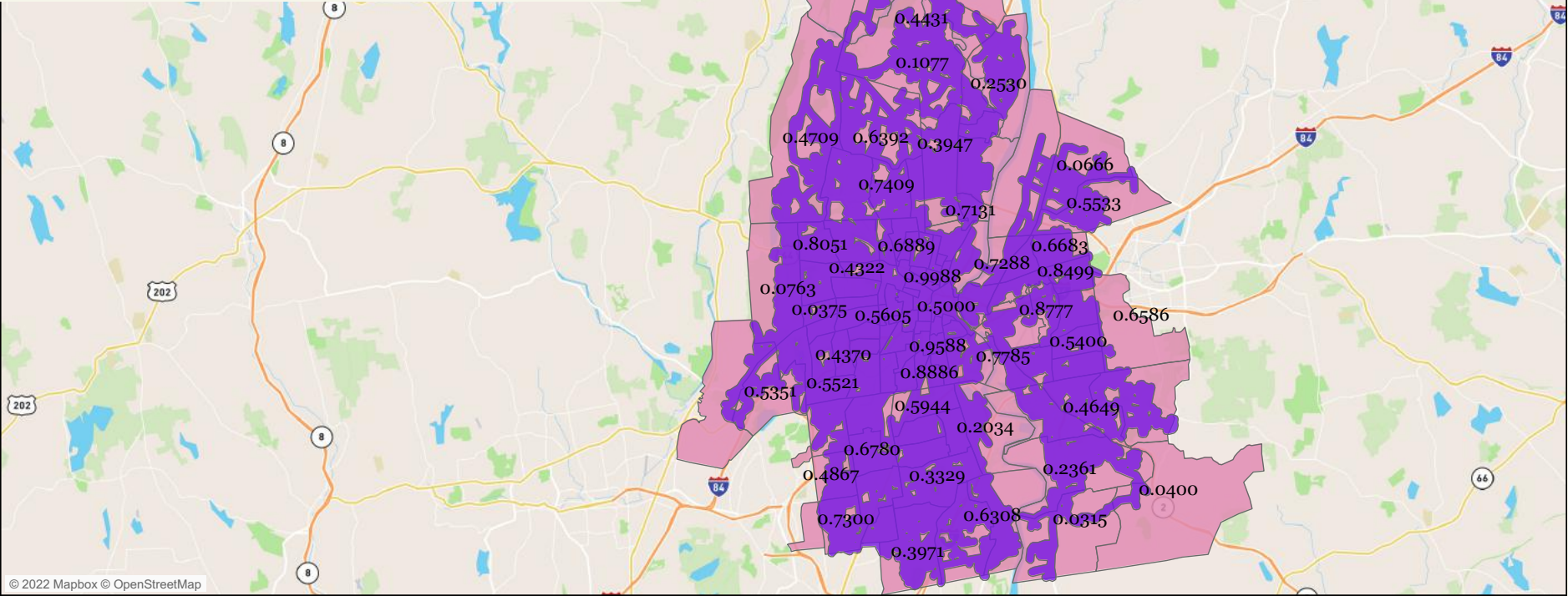


| Public Water System | Census Tract | Street Name | |
|-------------------------------------|--------------|------------------|--------|
| METROPOLITAN DISTRICT COMMISSION | 09003415400 | Carlton St | 0.7567 |
| | 09003417300 | Fairview St | 0.3015 |
| | 09003460100 | Orchard Rd | 0.5351 |
| | 09003460202 | Worthington Dr | 0.4116 |
| | 09003470100 | Railroad Ave | 0.3680 |
| | 09003471100 | Emerson St | 0.6162 |
| | 09003471200 | Packard St | 0.7409 |
| | 09003471300 | Bear Ridge Dr | 0.5387 |
| | 09003471400 | Northcliff Dr | 0.4709 |
| | 09003471500 | Old Orchard Rd | 0.6392 |
| | 09003473100 | Jonathan Cir | 0.3947 |
| | 09003473400 | Fairway Cir | 0.7143 |
| | 09003473501 | Brown St | 0.1077 |
| | 09003473502 | Mountain Rd | 0.4431 |
| | 09003473601 | Primrose Ln | 0.2530 |
| | 09003473602 | Ridge St | 0.5799 |
| | 09003473700 | Philip Henry Cir | 0.5981 |
| | 09003473800 | Dunbar Dr | 0.7131 |
| | 09003476300 | Washington St | 0.4903 |
| | 09003487300 | Saddle Back Dr | 0.6477 |
| | 09003487400 | Porter Green | 0.0666 |
| | 09003487500 | John Fitch Blvd | 0.5533 |
| | 09003490100 | Wright Rd | 0.6308 |
| | 09003490302 | Falcon Ridge Rd | 0.3971 |
| | 09003492100 | Dix Rd | 0.2034 |
| | 09003492200 | Angela Dr | 0.5315 |
| | 09003492300 | Ireland Rd | 0.5944 |
| | 09003492400 | Heather Dr | 0.2893 |
| | 09003492500 | Back Ln | 0.3366 |
| | 09003492600 | Woodside Dr | 0.3329 |
| | 09003494100 | Hall Ct | 0.4831 |
| | 09003494201 | Ridgewood Rd | 0.7300 |
| | 09003494202 | Foster St | 0.1973 |
| | 09003494300 | Brockett St | 0.4867 |
| | 09003494400 | Ponderosa Ln | 0.6780 |
| | 09003494500 | Greenlawn Ave | 0.5073 |
| | 09003494600 | Mohawk Cir | 0.6671 |
| | 09003496100 | Fern St | 0.8475 |
| | 09003496200 | Oakwood Ave | 0.5521 |
| | 09003496300 | Old Brook Rd | 0.4370 |
| | 09003496400 | Pontiac Rd | 0.1126 |
| | 09003496500 | Northmoor Rd | 0.1429 |

| Public Water System | Census Tract | Street Name | |
|-------------------------------------|--------------|---------------------|--------|
| METROPOLITAN DISTRICT COMMISSION | 09003496600 | Huckleberry Ln | 0.1574 |
| | 09003496700 | Ahern St | 0.7676 |
| | 09003496800 | Hurlbut St | 0.6792 |
| | 09003496900 | Seminole Cir | 0.6211 |
| | 09003497000 | Vine Hill Rd | 0.0751 |
| | 09003497100 | Longlane Rd | 0.6453 |
| | 09003497200 | Visgrove Ln | 0.4322 |
| | 09003497300 | Jansen Ct | 0.5303 |
| | 09003497400 | Chelton Ave | 0.1247 |
| | 09003497500 | Eustace Dr | 0.8051 |
| | 09003497600 | Fox Meadow Ln | 0.0375 |
| | 09003497700 | Parkview Rd | 0.0763 |
| | 09003500100 | Sigourney St | 0.9588 |
| | 09003500200 | Haddam St | 0.9927 |
| | 09003500300 | Bloomfield Ave | 0.9794 |
| | 09003500400 | William Shorty Ca.. | 0.9915 |
| | 09003500500 | Harwich St | 0.8741 |
| | 09003500700 | Rose St | 0.2990 |
| | 09003500900 | Edwards St | 0.9685 |
| | 09003501200 | Capitol Ave | 0.9395 |
| | 09003501300 | Bannister St | 0.9455 |
| | 09003501400 | Hudson St | 0.9867 |
| | 09003501500 | Nilan St | 0.9201 |
| | 09003501700 | Temple St | 0.9843 |
| | 09003501800 | Mather St | 0.9988 |
| | 09003502100 | State St | 0.5000 |
| | 09003502300 | Chandler St | 0.8886 |
| | 09003502400 | Olds Pl | 0.8995 |
| | 09003502500 | Winship St | 0.9165 |
| | 09003502600 | Roxbury St | 0.8923 |
| | 09003502700 | Kinsley St | 0.9298 |
| | 09003502800 | Green St | 0.9855 |
| | 09003502900 | Whitmore St | 0.8971 |
| | 09003503000 | Clifford St | 0.9964 |
| | 09003503100 | Harvard St | 0.8898 |
| | 09003503300 | Hendricxsen Ave | 0.9722 |
| | 09003503500 | Sprague St | 0.8414 |
| | 09003503700 | Adams St | 0.8245 |
| | 09003503800 | Nelton Way | 0.7082 |
| | 09003503900 | N Front St | 0.6646 |
| | 09003504000 | Coolidge St | 0.6889 |
| | 09003504100 | Heath St | 0.9189 |

| Public Water System | Census Tract | Street Name | |
|-------------------------------------|--------------|------------------|--------|
| METROPOLITAN DISTRICT COMMISSION | 09003504200 | New Park Ave | 0.9383 |
| | 09003504300 | Flower St | 0.9952 |
| | 09003504500 | Webster St | 0.9358 |
| | 09003504800 | Chapel St N | 0.8269 |
| | 09003504900 | Pliny St | 0.9746 |
| | 09003510100 | Whitehall Dr | 0.7288 |
| | 09003510200 | Harvard Dr | 0.9334 |
| | 09003510300 | Phelps St | 0.7954 |
| | 09003510400 | Roberts Ct | 0.9419 |
| | 09003510500 | Eric Way | 0.8777 |
| | 09003510600 | Birdie Ln | 0.9516 |
| | 09003510700 | Goodwin Pl | 0.7893 |
| | 09003510800 | Beaumont St | 0.7785 |
| | 09003510900 | Crescent Dr | 0.5363 |
| | 09003511000 | Shawnee Rd | 0.5400 |
| | 09003511100 | Huckleberry Rd | 0.5121 |
| | 09003511200 | Evergreen Ln | 0.8959 |
| | 09003511300 | Ash St | 0.8499 |
| | 09003511400 | Rowland Dr | 0.6683 |
| | 09003515102 | Elvree St | 0.6586 |
| | 09003520100 | Western Blvd | 0.2627 |
| | 09003520202 | Persimmon Ln | 0.0400 |
| | 09003520301 | Holland Ln | 0.4649 |
| | 09003520302 | Chestnut Hill Rd | 0.6719 |
| | 09003520400 | Olde Stage Rd | 0.2361 |
| | 09003520501 | Howe Rd | 0.0315 |
| | 09003524200 | Robbins Ln | 0.5569 |
| | 09003524400 | Addison St | 0.9044 |
| | 09003524501 | Walnut St | 0.5605 |
| | 09003524502 | New Rd | 0.6501 |
| | 09003524600 | Giddings St | 0.8717 |
| | 09003524700 | Chestnut St | 0.7978 |
| Median SVI Score | | | 0.6334 |

Project Number: SFY 22-19
System ID: CT0640011
Public Water System: Metropolitan District Commission
Project Name: Lead Service Line Construction
SVI Score: .6334

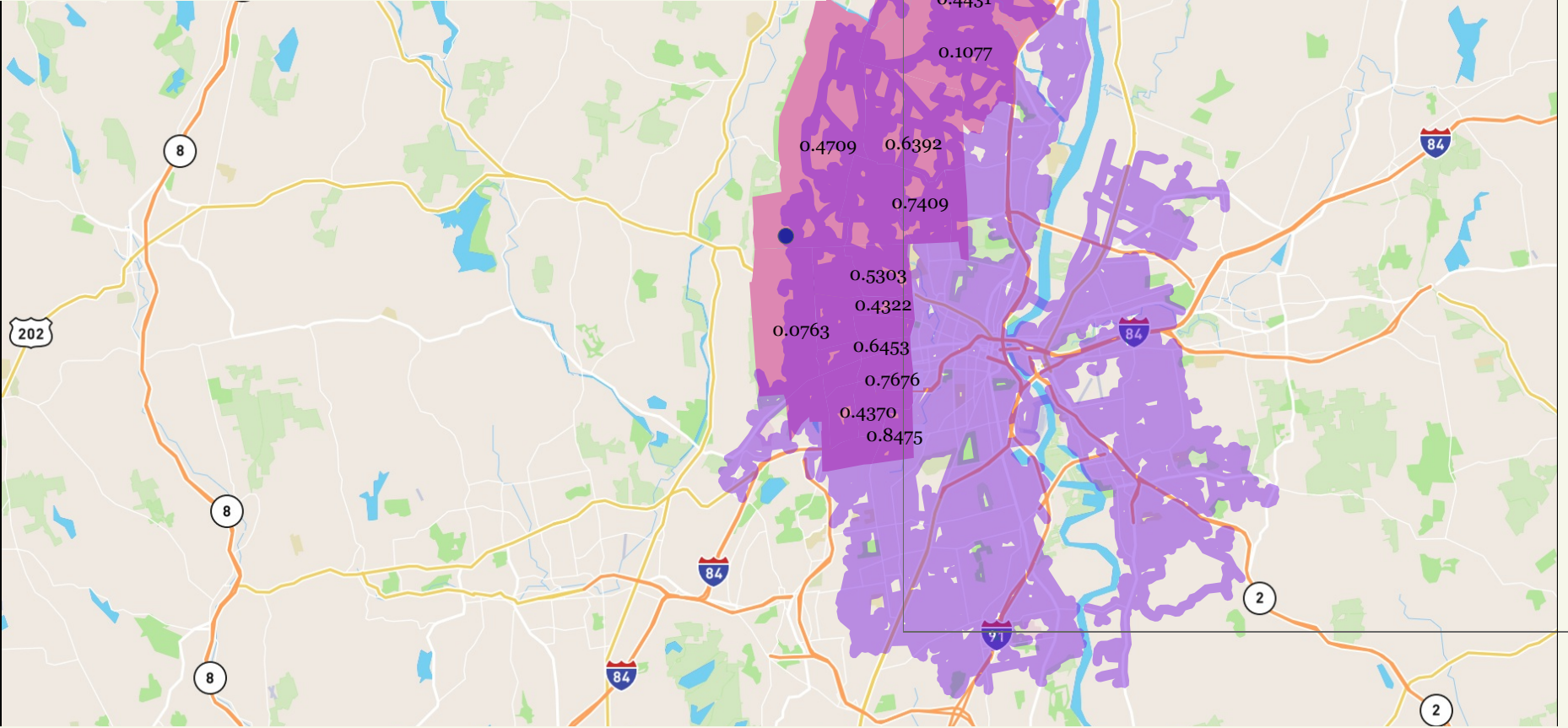


| Public Water System | Census Tract | Street Name | |
|-------------------------------------|--------------|------------------|--------|
| METROPOLITAN DISTRICT COMMISSION | 09003415400 | Carlton St | 0.7567 |
| | 09003417300 | Fairview St | 0.3015 |
| | 09003460100 | Orchard Rd | 0.5351 |
| | 09003460202 | Worthington Dr | 0.4116 |
| | 09003470100 | Railroad Ave | 0.3680 |
| | 09003471100 | Emerson St | 0.6162 |
| | 09003471200 | Packard St | 0.7409 |
| | 09003471300 | Bear Ridge Dr | 0.5387 |
| | 09003471400 | Northcliff Dr | 0.4709 |
| | 09003471500 | Old Orchard Rd | 0.6392 |
| | 09003473100 | Jonathan Cir | 0.3947 |
| | 09003473400 | Fairway Cir | 0.7143 |
| | 09003473501 | Brown St | 0.1077 |
| | 09003473502 | Mountain Rd | 0.4431 |
| | 09003473601 | Primrose Ln | 0.2530 |
| | 09003473602 | Ridge St | 0.5799 |
| | 09003473700 | Philip Henry Cir | 0.5981 |
| | 09003473800 | Dunbar Dr | 0.7131 |
| | 09003476300 | Washington St | 0.4903 |
| | 09003487300 | Saddle Back Dr | 0.6477 |
| | 09003487400 | Porter Green | 0.0666 |
| | 09003487500 | John Fitch Blvd | 0.5533 |
| | 09003490100 | Wright Rd | 0.6308 |
| | 09003490302 | Falcon Ridge Rd | 0.3971 |
| | 09003492100 | Dix Rd | 0.2034 |
| | 09003492200 | Angela Dr | 0.5315 |
| | 09003492300 | Ireland Rd | 0.5944 |
| | 09003492400 | Heather Dr | 0.2893 |
| | 09003492500 | Back Ln | 0.3366 |
| | 09003492600 | Woodside Dr | 0.3329 |
| | 09003494100 | Hall Ct | 0.4831 |
| | 09003494201 | Ridgewood Rd | 0.7300 |
| | 09003494202 | Foster St | 0.1973 |
| | 09003494300 | Brockett St | 0.4867 |
| | 09003494400 | Ponderosa Ln | 0.6780 |
| | 09003494500 | Greenlawn Ave | 0.5073 |
| | 09003494600 | Mohawk Cir | 0.6671 |
| | 09003496100 | Fern St | 0.8475 |
| | 09003496200 | Oakwood Ave | 0.5521 |
| | 09003496300 | Old Brook Rd | 0.4370 |
| | 09003496400 | Pontiac Rd | 0.1126 |
| | 09003496500 | Northmoor Rd | 0.1429 |

| Public Water System | Census Tract | Street Name | |
|-------------------------------------|--------------|---------------------|--------|
| METROPOLITAN DISTRICT COMMISSION | 09003496600 | Huckleberry Ln | 0.1574 |
| | 09003496700 | Ahern St | 0.7676 |
| | 09003496800 | Hurlbut St | 0.6792 |
| | 09003496900 | Seminole Cir | 0.6211 |
| | 09003497000 | Vine Hill Rd | 0.0751 |
| | 09003497100 | Longlane Rd | 0.6453 |
| | 09003497200 | Visgrove Ln | 0.4322 |
| | 09003497300 | Jansen Ct | 0.5303 |
| | 09003497400 | Chelton Ave | 0.1247 |
| | 09003497500 | Eustace Dr | 0.8051 |
| | 09003497600 | Fox Meadow Ln | 0.0375 |
| | 09003497700 | Parkview Rd | 0.0763 |
| | 09003500100 | Sigourney St | 0.9588 |
| | 09003500200 | Haddam St | 0.9927 |
| | 09003500300 | Bloomfield Ave | 0.9794 |
| | 09003500400 | William Shorty Ca.. | 0.9915 |
| | 09003500500 | Harwich St | 0.8741 |
| | 09003500700 | Rose St | 0.2990 |
| | 09003500900 | Edwards St | 0.9685 |
| | 09003501200 | Capitol Ave | 0.9395 |
| | 09003501300 | Bannister St | 0.9455 |
| | 09003501400 | Hudson St | 0.9867 |
| | 09003501500 | Nilan St | 0.9201 |
| | 09003501700 | Temple St | 0.9843 |
| | 09003501800 | Mather St | 0.9988 |
| | 09003502100 | State St | 0.5000 |
| | 09003502300 | Chandler St | 0.8886 |
| | 09003502400 | Olds Pl | 0.8995 |
| | 09003502500 | Winship St | 0.9165 |
| | 09003502600 | Roxbury St | 0.8923 |
| | 09003502700 | Kinsley St | 0.9298 |
| | 09003502800 | Green St | 0.9855 |
| | 09003502900 | Whitmore St | 0.8971 |
| | 09003503000 | Clifford St | 0.9964 |
| | 09003503100 | Harvard St | 0.8898 |
| | 09003503300 | Hendricxsen Ave | 0.9722 |
| | 09003503500 | Sprague St | 0.8414 |
| | 09003503700 | Adams St | 0.8245 |
| | 09003503800 | Nelton Way | 0.7082 |
| | 09003503900 | N Front St | 0.6646 |
| | 09003504000 | Coolidge St | 0.6889 |
| | 09003504100 | Heath St | 0.9189 |

| Public Water System | Census Tract | Street Name | |
|-------------------------------------|--------------|------------------|--------|
| METROPOLITAN DISTRICT COMMISSION | 09003504200 | New Park Ave | 0.9383 |
| | 09003504300 | Flower St | 0.9952 |
| | 09003504500 | Webster St | 0.9358 |
| | 09003504800 | Chapel St N | 0.8269 |
| | 09003504900 | Pliny St | 0.9746 |
| | 09003510100 | Whitehall Dr | 0.7288 |
| | 09003510200 | Harvard Dr | 0.9334 |
| | 09003510300 | Phelps St | 0.7954 |
| | 09003510400 | Roberts Ct | 0.9419 |
| | 09003510500 | Eric Way | 0.8777 |
| | 09003510600 | Birdie Ln | 0.9516 |
| | 09003510700 | Goodwin Pl | 0.7893 |
| | 09003510800 | Beaumont St | 0.7785 |
| | 09003510900 | Crescent Dr | 0.5363 |
| | 09003511000 | Shawnee Rd | 0.5400 |
| | 09003511100 | Huckleberry Rd | 0.5121 |
| | 09003511200 | Evergreen Ln | 0.8959 |
| | 09003511300 | Ash St | 0.8499 |
| | 09003511400 | Rowland Dr | 0.6683 |
| | 09003515102 | Elvree St | 0.6586 |
| | 09003520100 | Western Blvd | 0.2627 |
| | 09003520202 | Persimmon Ln | 0.0400 |
| | 09003520301 | Holland Ln | 0.4649 |
| | 09003520302 | Chestnut Hill Rd | 0.6719 |
| | 09003520400 | Olde Stage Rd | 0.2361 |
| | 09003520501 | Howe Rd | 0.0315 |
| | 09003524200 | Robbins Ln | 0.5569 |
| | 09003524400 | Addison St | 0.9044 |
| | 09003524501 | Walnut St | 0.5605 |
| | 09003524502 | New Rd | 0.6501 |
| | 09003524600 | Giddings St | 0.8717 |
| | 09003524700 | Chestnut St | 0.7978 |
| Median SVI Score | | | 0.6334 |

Project Number: SFY 22-15
System ID: CT0640011
Public Water System: Metropolitan District Commission
Project Name: West Hartford Filters WTP 6 MG Basin Rehab
SVI Score: 0.7676



Centers for Disease Control and Prevention/ Agency for Toxic Substances and Disease Registry/ Geospatial Research, Analysis, and Services Program.

CDC/ATSDR Social Vulnerability Index, Database Connecticut

https://www.atsdr.cdc.gov/placeandhealth/svi/data_documentation_download.html.

When multiple census tracts are used, the median value of all displayed tracts is used for SVI Score determination. When 1 census tract is used, the score listed is the final score.

Public Water System

Public Water System

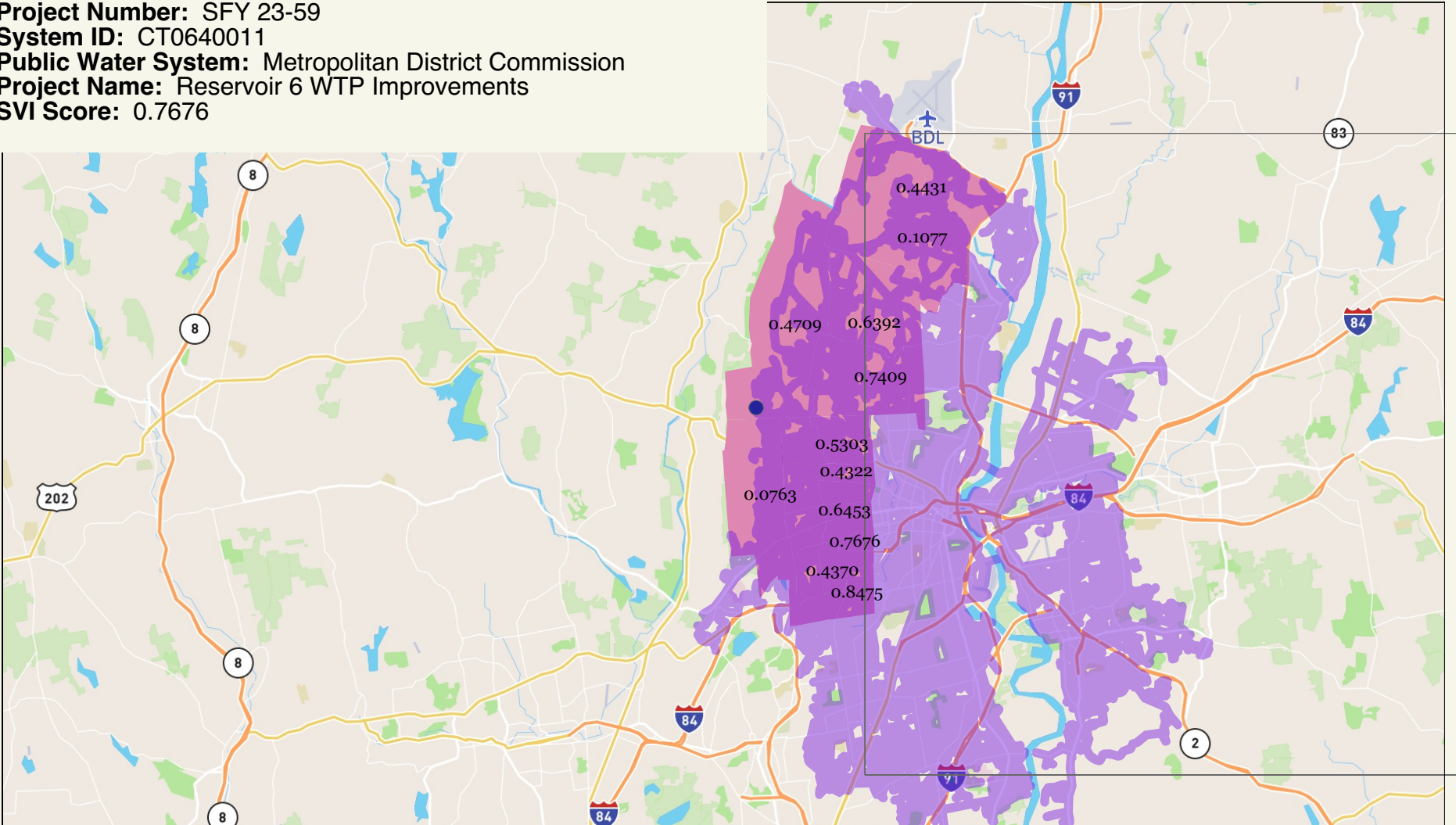
Census Tract (group)

Census Tract

| Public Water System | Census Tract | Street Name | |
|----------------------------------|--------------|----------------------|--------|
| METROPOLITAN DISTRICT COMMISSION | 09003471100 | Emerson St | 0.6162 |
| | 09003471200 | Packard St | 0.7409 |
| | 09003471300 | Bear Ridge Dr | 0.5387 |
| | 09003471400 | Northcliff Dr | 0.4709 |
| | 09003471500 | Old Orchard Rd | 0.6392 |
| | 09003473501 | Brown St | 0.1077 |
| | 09003473502 | Mountain Rd | 0.4431 |
| | 09003494100 | Hall Ct | 0.4831 |
| | 09003494201 | Ridgewood Rd | 0.7300 |
| | 09003494202 | Foster St | 0.1973 |
| | 09003494300 | Brockett St | 0.4867 |
| | 09003494400 | Ponderosa Ln | 0.6780 |
| | 09003494500 | Greenlawn Ave | 0.5073 |
| | 09003494600 | Mohawk Cir | 0.6671 |
| | 09003496100 | Fern St | 0.8475 |
| | 09003496200 | Oakwood Ave | 0.5521 |
| | 09003496300 | Old Brook Rd | 0.4370 |
| | 09003496400 | Pontiac Rd | 0.1126 |
| | 09003496500 | Northmoor Rd | 0.1429 |
| | 09003496600 | Huckleberry Ln | 0.1574 |
| | 09003496700 | Ahern St | 0.7676 |
| | 09003496800 | Hurlbut St | 0.6792 |
| | 09003496900 | Seminole Cir | 0.6211 |
| | 09003497000 | Vine Hill Rd | 0.0751 |
| | 09003497100 | Longlane Rd | 0.6453 |
| | 09003497200 | Visgrove Ln | 0.4322 |
| | 09003497300 | Jansen Ct | 0.5303 |
| | 09003497400 | Chelton Ave | 0.1247 |
| | 09003497500 | Eustace Dr | 0.8051 |
| | 09003497600 | Fox Meadow Ln | 0.0375 |
| | 09003497700 | Parkview Rd | 0.0763 |
| | 09003500100 | Sigourney St | 0.9588 |
| | 09003500200 | Haddam St | 0.9927 |
| | 09003500300 | Bloomfield Ave | 0.9794 |
| | 09003500400 | William Shorty Cam.. | 0.9915 |
| | 09003500500 | Harwich St | 0.8741 |
| | 09003500700 | Rose St | 0.2990 |
| | 09003500900 | Edwards St | 0.9685 |
| | 09003501200 | Capitol Ave | 0.9395 |
| | 09003501300 | Bannister St | 0.9455 |
| | 09003501400 | Hudson St | 0.9867 |
| | 09003501500 | Nilan St | 0.9201 |
| | 09003501700 | Temple St | 0.9843 |
| | 09003501800 | Mather St | 0.9988 |
| | 09003502100 | State St | 0.5000 |
| | 09003502300 | Chandler St | 0.8886 |
| | 09003502400 | Olds Pl | 0.8995 |
| | 09003502500 | Winship St | 0.9165 |
| | 09003502600 | Roxbury St | 0.8923 |
| | 09003502700 | Kinsley St | 0.9298 |
| | 09003502800 | Green St | 0.9855 |
| | 09003502900 | Whitmore St | 0.8971 |
| | 09003503000 | Clifford St | 0.9964 |

| Public Water System | Census Tract | Street Name | |
|--|--------------|-----------------|--------|
| METROPOLITAN DISTRICT COMMISSION | 09003503100 | Harvard St | 0.8898 |
| | 09003503300 | Hendricxsen Ave | 0.9722 |
| | 09003503500 | Sprague St | 0.8414 |
| | 09003503700 | Adams St | 0.8245 |
| | 09003503800 | Nelton Way | 0.7082 |
| | 09003503900 | N Front St | 0.6646 |
| | 09003504000 | Coolidge St | 0.6889 |
| | 09003504100 | Heath St | 0.9189 |
| | 09003504200 | New Park Ave | 0.9383 |
| | 09003504300 | Flower St | 0.9952 |
| | 09003504500 | Webster St | 0.9358 |
| | 09003504800 | Chapel St N | 0.8269 |
| | 09003504900 | Pliny St | 0.9746 |
| | 09003524400 | Addison St | 0.9044 |
| | 09003524501 | Walnut St | 0.5605 |
| | 09003524502 | New Rd | 0.6501 |
| | 09003524600 | Giddings St | 0.8717 |
| | 09003524700 | Chestnut St | 0.7978 |
| Median SVI Score | | | 0.7676 |

Project Number: SFY 23-59
System ID: CT0640011
Public Water System: Metropolitan District Commission
Project Name: Reservoir 6 WTP Improvements
SVI Score: 0.7676



Centers for Disease Control and Prevention/ Agency for Toxic Substances and Disease Registry/ Geospatial Research, Analysis, and Services Program.

CDC/ATSDR Social Vulnerability Index, Database Connecticut

https://www.atsdr.cdc.gov/placeandhealth/svi/data_documentation_download.html.

When multiple census tracts are used, the median value of all displayed tracts is used for SVI Score determination. When 1 census tract is used, the score listed is the final score.

Public Water System

Public Water System

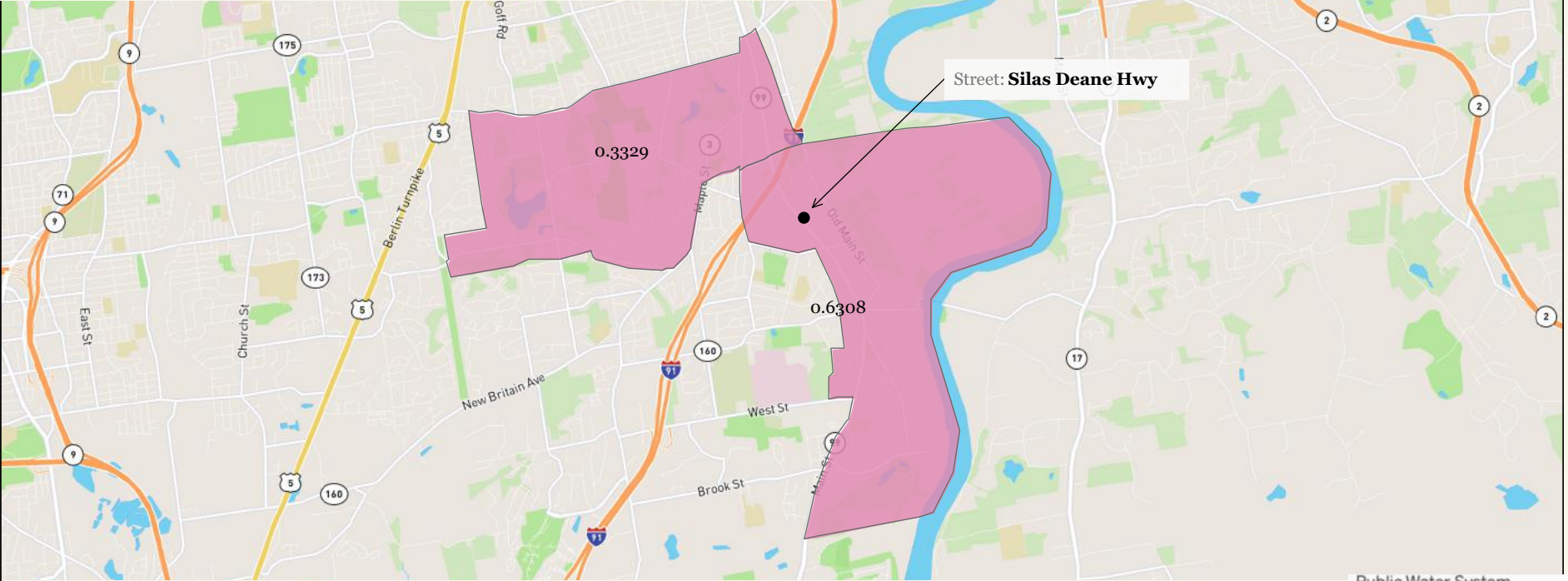
Census Tract (group)

Census Tract

| Public Water System | Census Tract | Street Name | |
|----------------------------------|--------------|----------------------|--------|
| METROPOLITAN DISTRICT COMMISSION | 09003471100 | Emerson St | 0.6162 |
| | 09003471200 | Packard St | 0.7409 |
| | 09003471300 | Bear Ridge Dr | 0.5387 |
| | 09003471400 | Northcliff Dr | 0.4709 |
| | 09003471500 | Old Orchard Rd | 0.6392 |
| | 09003473501 | Brown St | 0.1077 |
| | 09003473502 | Mountain Rd | 0.4431 |
| | 09003494100 | Hall Ct | 0.4831 |
| | 09003494201 | Ridgewood Rd | 0.7300 |
| | 09003494202 | Foster St | 0.1973 |
| | 09003494300 | Brockett St | 0.4867 |
| | 09003494400 | Ponderosa Ln | 0.6780 |
| | 09003494500 | Greenlawn Ave | 0.5073 |
| | 09003494600 | Mohawk Cir | 0.6671 |
| | 09003496100 | Fern St | 0.8475 |
| | 09003496200 | Oakwood Ave | 0.5521 |
| | 09003496300 | Old Brook Rd | 0.4370 |
| | 09003496400 | Pontiac Rd | 0.1126 |
| | 09003496500 | Northmoor Rd | 0.1429 |
| | 09003496600 | Huckleberry Ln | 0.1574 |
| | 09003496700 | Ahern St | 0.7676 |
| | 09003496800 | Hurlbut St | 0.6792 |
| | 09003496900 | Seminole Cir | 0.6211 |
| | 09003497000 | Vine Hill Rd | 0.0751 |
| | 09003497100 | Longlane Rd | 0.6453 |
| | 09003497200 | Visgrove Ln | 0.4322 |
| | 09003497300 | Jansen Ct | 0.5303 |
| | 09003497400 | Chelton Ave | 0.1247 |
| | 09003497500 | Eustace Dr | 0.8051 |
| | 09003497600 | Fox Meadow Ln | 0.0375 |
| | 09003497700 | Parkview Rd | 0.0763 |
| | 09003500100 | Sigourney St | 0.9588 |
| | 09003500200 | Haddam St | 0.9927 |
| | 09003500300 | Bloomfield Ave | 0.9794 |
| | 09003500400 | William Shorty Cam.. | 0.9915 |
| | 09003500500 | Harwich St | 0.8741 |
| | 09003500700 | Rose St | 0.2990 |
| | 09003500900 | Edwards St | 0.9685 |
| | 09003501200 | Capitol Ave | 0.9395 |
| | 09003501300 | Bannister St | 0.9455 |
| | 09003501400 | Hudson St | 0.9867 |
| | 09003501500 | Nilan St | 0.9201 |
| | 09003501700 | Temple St | 0.9843 |
| | 09003501800 | Mather St | 0.9988 |
| | 09003502100 | State St | 0.5000 |
| | 09003502300 | Chandler St | 0.8886 |
| | 09003502400 | Olds Pl | 0.8995 |
| | 09003502500 | Winship St | 0.9165 |
| | 09003502600 | Roxbury St | 0.8923 |
| | 09003502700 | Kinsley St | 0.9298 |
| | 09003502800 | Green St | 0.9855 |
| | 09003502900 | Whitmore St | 0.8971 |
| | 09003503000 | Clifford St | 0.9964 |

| Public Water System | Census Tract | Street Name | |
|--|--------------|-----------------|--------|
| METROPOLITAN DISTRICT COMMISSION | 09003503100 | Harvard St | 0.8898 |
| | 09003503300 | Hendricxsen Ave | 0.9722 |
| | 09003503500 | Sprague St | 0.8414 |
| | 09003503700 | Adams St | 0.8245 |
| | 09003503800 | Nelton Way | 0.7082 |
| | 09003503900 | N Front St | 0.6646 |
| | 09003504000 | Coolidge St | 0.6889 |
| | 09003504100 | Heath St | 0.9189 |
| | 09003504200 | New Park Ave | 0.9383 |
| | 09003504300 | Flower St | 0.9952 |
| | 09003504500 | Webster St | 0.9358 |
| | 09003504800 | Chapel St N | 0.8269 |
| | 09003504900 | Pliny St | 0.9746 |
| | 09003524400 | Addison St | 0.9044 |
| | 09003524501 | Walnut St | 0.5605 |
| | 09003524502 | New Rd | 0.6501 |
| | 09003524600 | Giddings St | 0.8717 |
| | 09003524700 | Chestnut St | 0.7978 |
| Median SVI Score | | | 0.7676 |

Project Number: SFY 23-60
System ID: CT0640011
Public Water System: Metropolitan District Commission
Project Name: Water Main Replacement Silas Deane Highway
SVI Score: 0.4819



Centers for Disease Control and Prevention/ Agency for Toxic Substances and Disease Registry/ Geospatial Research, Analysis, and Services Program.
CDC/ATSDR Social Vulnerability Index, Database Connecticut
https://www.atsdr.cdc.gov/placeandhealth/svi/data_documentation_download.html
When multiple census tracts are used, the median value of all displayed tracts is used for SVI Score determination. When 1 census tract is used, the score listed is the final score.

Public Water System

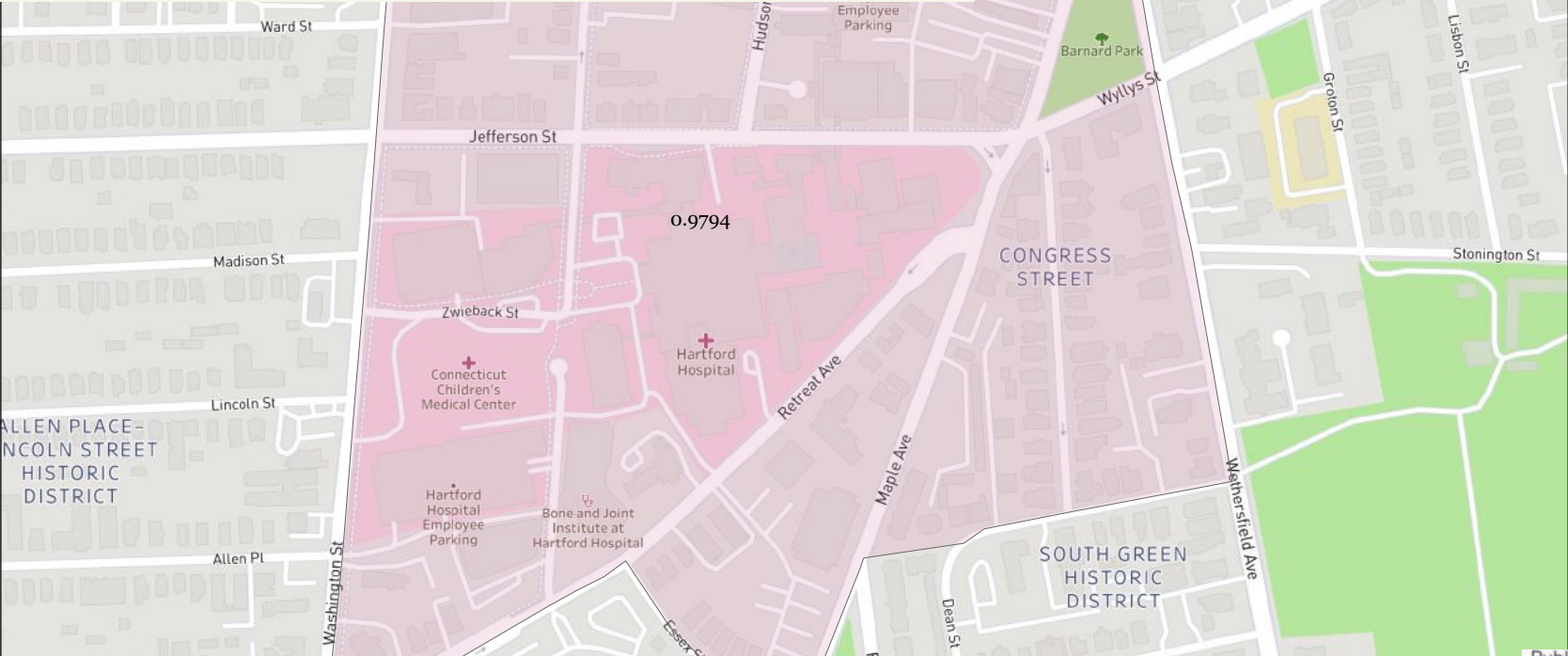
Public Water System

Census Tract (group)

Census Tract

| Public Water System | Census Tract | Street Name | |
|----------------------------------|--------------|-------------|--------|
| METROPOLITAN DISTRICT COMMISSION | 09003490100 | Wright Rd | 0.6308 |
| | 09003492600 | Woodside Dr | 0.3329 |
| Median SVI Score | | | 0.4819 |

Project Number: SFY 22-13
System ID: CT0640011
Public Water System: Metropolitan District Commission
Project Name: Hartford Hospital Area Water Main Replacement Hartford
SVI Score: 0.9794



Centers for Disease Control and Prevention/ Agency for Toxic Substances and Disease Registry/ Geospatial Research, Analysis, and Services Program.
CDC/ATSDR Social Vulnerability Index, Database Connecticut

https://www.atsdr.cdc.gov/placeandhealth/svi/data_documentation_download.html

When multiple census tracts are used, the median value of all displayed tracts is used for SVI Score determination. When 1 census tract is used, the score listed is the final score.

Public Water System

Public Water System

Census Tract (group)

Census Tract

Project Number: SFY 23-57
System ID: CT0640011
Public Water System: Metropolitan District Commission
Project Name: Water Main Replacement Hubbard Rd Area Hartford
SVI Score: 0.8886



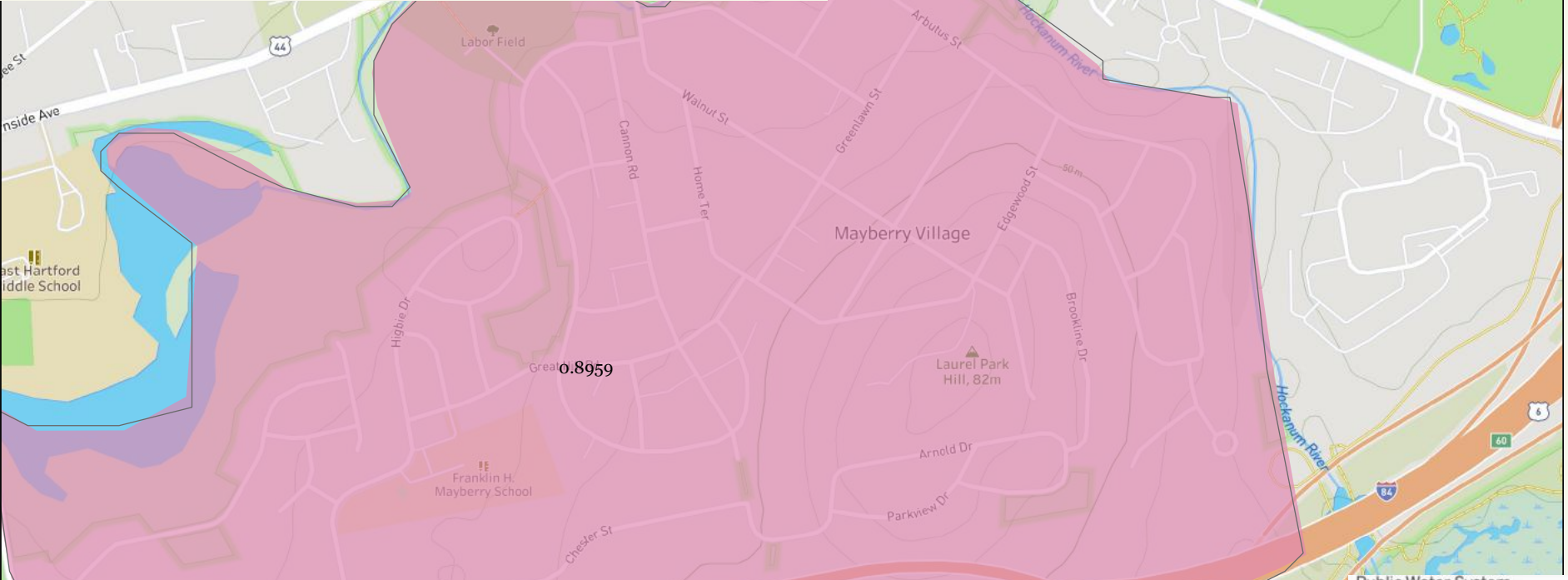
Centers for Disease Control and Prevention/ Agency for Toxic Substances and Disease Registry/ Geospatial Research, Analysis, and Services Program.
CDC/ATSDR Social Vulnerability Index, Database Connecticut

https://www.atsdr.cdc.gov/placeandhealth/svi/data_documentation_download.html

When multiple census tracts are used, the median value of all displayed tracts is used for SVI Score determination. When 1 census tract is used, the score listed is the final score.

Public Water System
Public Water System
Census Tract (group)
Census Tract

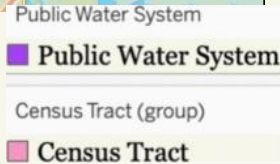
Project Number: SFY 21-07
System ID: CT0640011
Public Water System: Metropolitan District Commission
Project Name: Wickham Hill Area Water Main Replacement, East Hartford
SVI Score: 0.8959



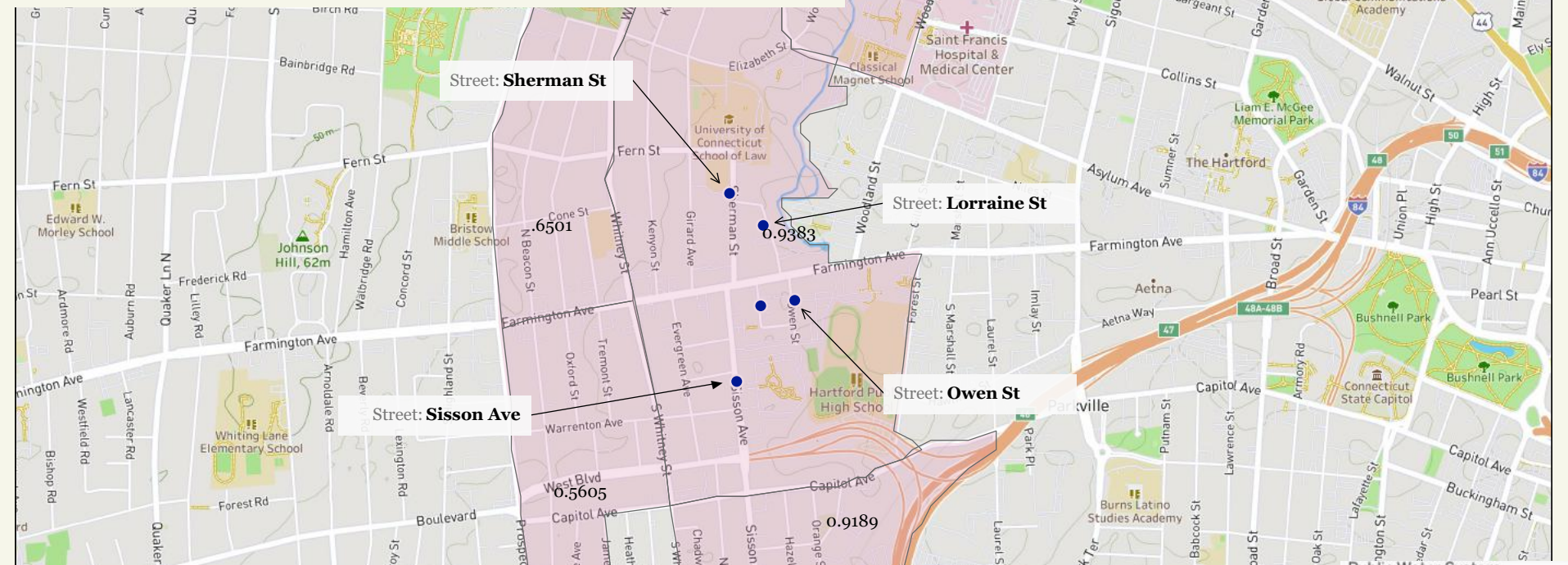
Centers for Disease Control and Prevention/ Agency for Toxic Substances and Disease Registry/ Geospatial Research, Analysis, and Services Program.
CDC/ATSDR Social Vulnerability Index, Database Connecticut

https://www.atsdr.cdc.gov/placeandhealth/svi/data_documentation_download.html

When multiple census tracts are used, the median value of all displayed tracts is used for SVI Score determination. When 1 census tract is used, the score listed is the final score.



SVI Score: 0.9341
Project Number: SFY 22-12
System ID: CT0640011
Public Water System: Metropolitan District Commission
Project Name: Sisson Ave Water Main Replacement Hartford
SVI Score: 0.7845



Centers for Disease Control and Prevention/ Agency for Toxic Substances and Disease Registry/ Geospatial Research, Analysis, and Services Program.

CDC/ATSDR Social Vulnerability Index, Database Connecticut

https://www.atsdr.cdc.gov/placeandhealth/svi/data_documentation_download.html

When multiple census tracts are used, the median value of all displayed tracts is used for SVI Score determination. When 1 census tract is used, the score listed is the final score.

Public Water System

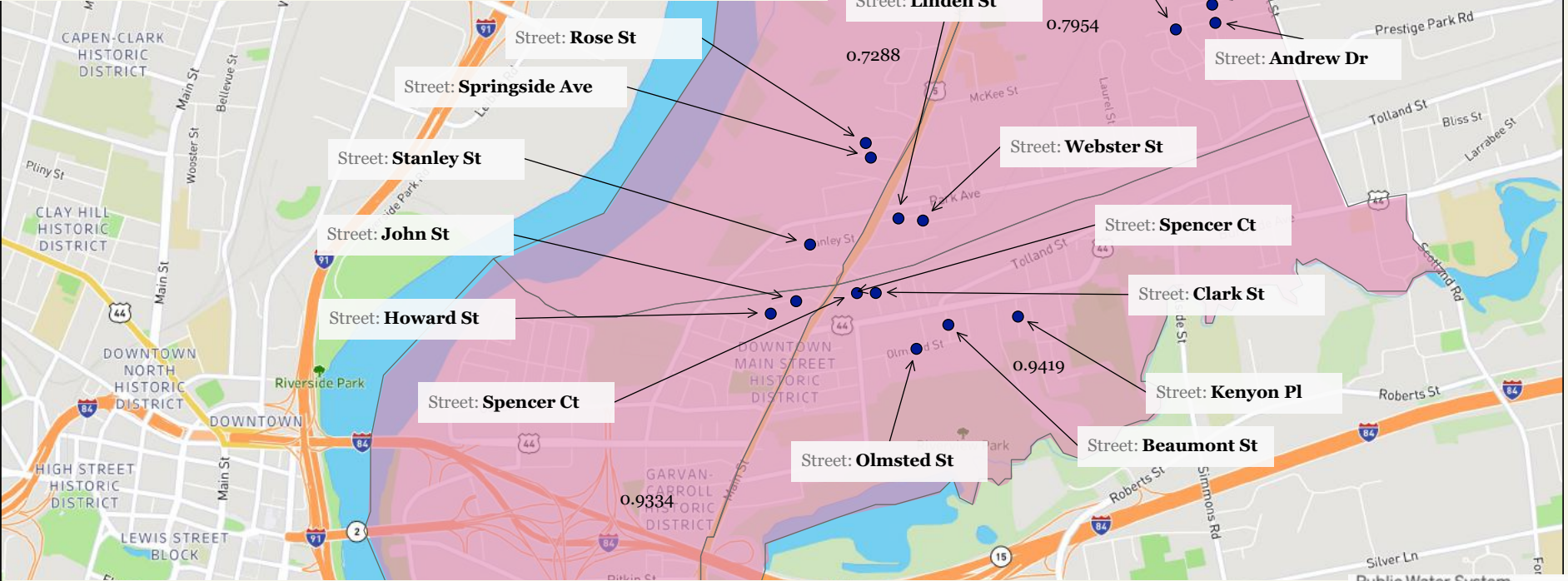
Public Water System

Census Tract (group)

Census Tract

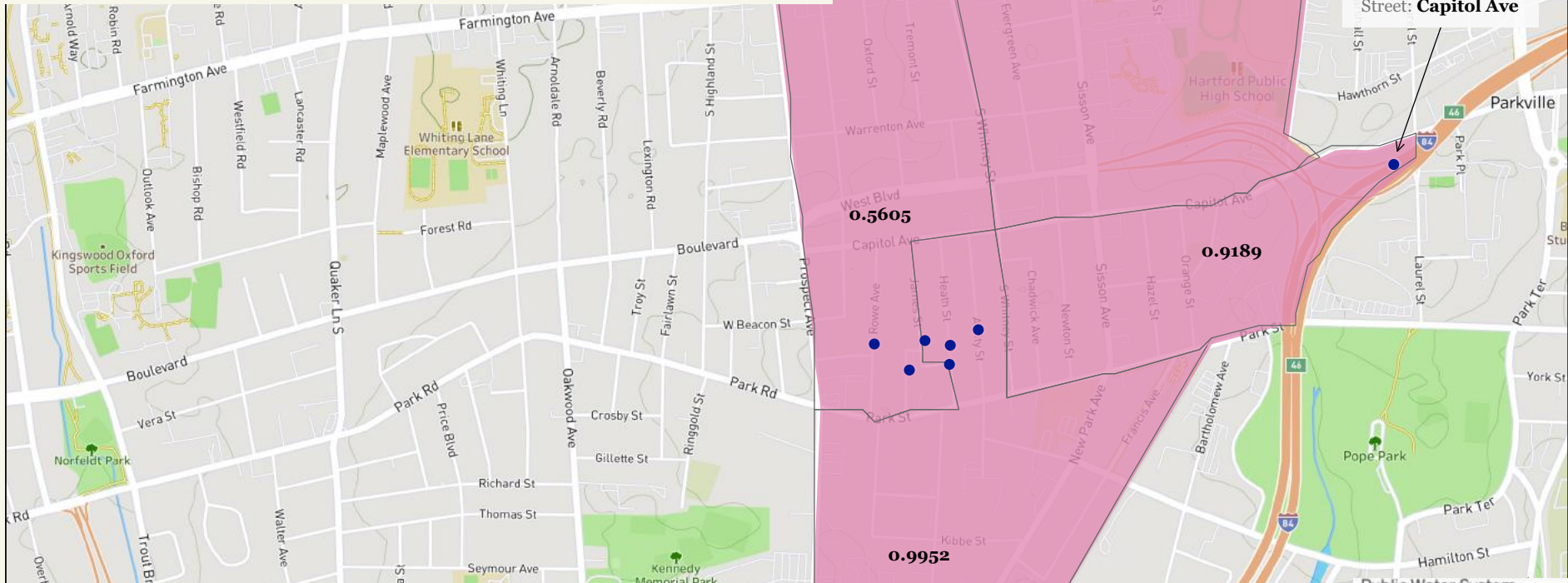
| Public Water System | Census Tract | Street Name | |
|----------------------------------|--------------|--------------|--------|
| Metropolitan District Commission | 09003504100 | Heath St | 0.9189 |
| | 09003504200 | New Park Ave | 0.9383 |
| | 09003524501 | Walnut St | 0.5605 |
| | 09003524502 | New Rd | 0.6501 |
| Median SVI Score | | | 0.7845 |

Project Number: SFY 23-55
System ID: CT0640011
Public Water System: Metropolitan District Commission
Project Name: Water Main Replacement East Hartford
SVI Score: 0.8644



| Public Water System | Census Tract | |
|----------------------------------|--------------|--------|
| Metropolitan District Commission | 09003510100 | 0.7288 |
| | 09003510200 | 0.9334 |
| | 09003510300 | 0.7954 |
| | 09003510400 | 0.9419 |
| Median SVI Score | | 0.8644 |

Project Number: SFY 21-09
System ID: CT0640011
Public Water System: Metropolitan District Commission
Project Name: Capitol Avenue Area Water Main Replacement Hartford
SVI Score: 0.9341



Centers for Disease Control and Prevention/ Agency for Toxic Substances and Disease Registry/ Geospatial Research, Analysis, and Services Program.

CDC/ATSDR Social Vulnerability Index, Database Connecticut

https://www.atsdr.cdc.gov/placeandhealth/svi/data_documentation_download.html.

When multiple census tracts are used, the median value of all displayed tracts is used for SVI Score determination. When 1 census tract is used, the score listed is the final score.

Public Water System

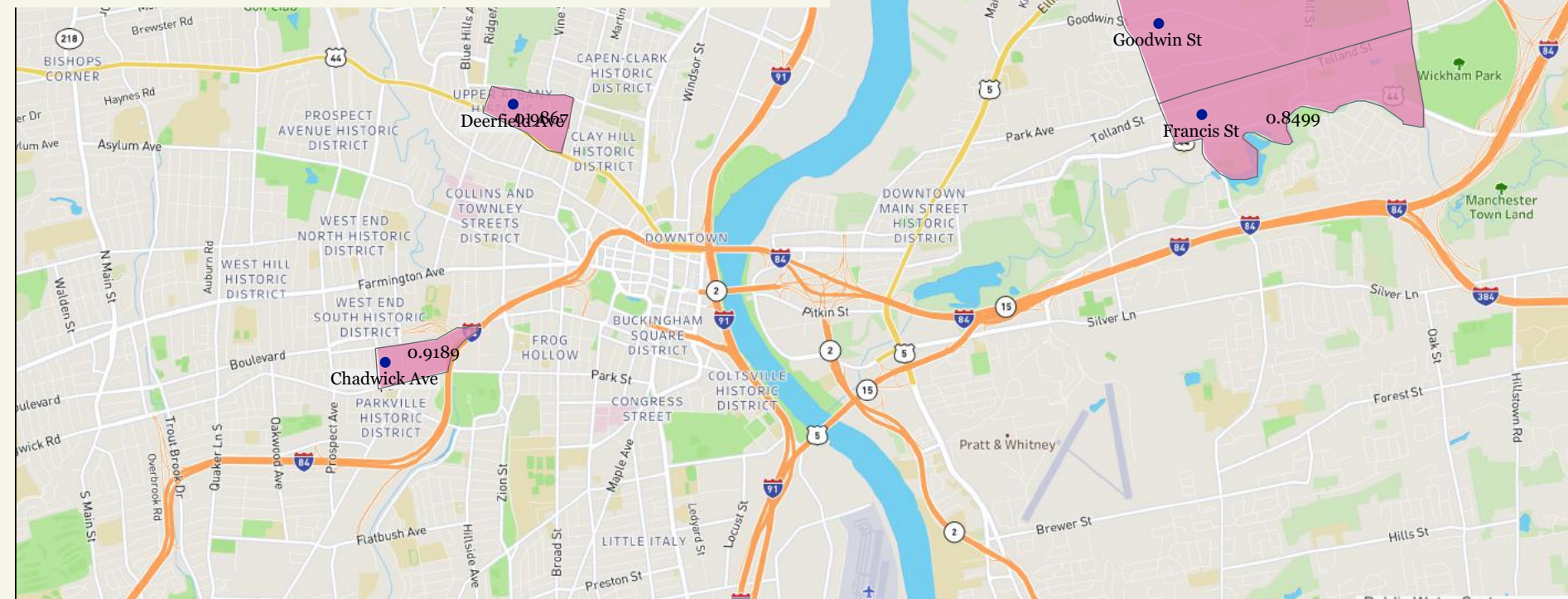
■ **Public Water System**

Census Tract (group)

■ Census Tract

| Public Water System | Census Tract | Street Name | |
|----------------------------------|--------------|--------------|--------|
| METROPOLITAN DISTRICT COMMISSION | 09003504100 | Heath St | 0.9189 |
| | 09003504200 | New Park Ave | 0.9383 |
| | 09003504300 | Flower St | 0.9952 |
| | 09003524501 | Walnut St | 0.5605 |
| Median SVI Score | | | 0.9286 |

Project Number: SFY 23-56
System ID: CT0640011
Public Water System: Metropolitan District Commission
Project Name: Water Main Replacement Hartford & East Hartford
SVI Score: 0.8844



Centers for Disease Control and Prevention/ Agency for Toxic Substances and Disease Registry/ Geospatial Research, Analysis, and Services Program.

CDC/ATSDR Social Vulnerability Index, Database Connecticut

https://www.atsdr.cdc.gov/placeandhealth/svi/data_documentation_download.html

When multiple census tracts are used, the median value of all displayed tracts is used for SVI Score determination. When 1 census tract is used, the score listed is the final score.

Public Water System

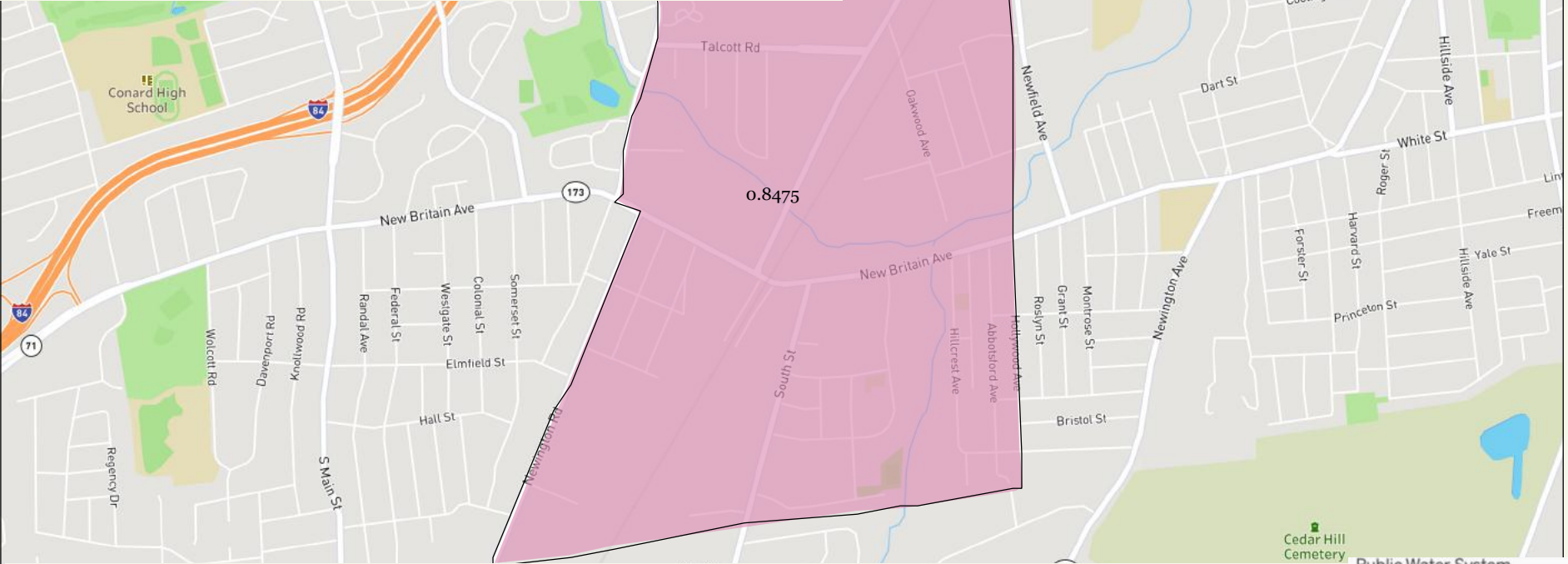
Public Water System

Census Tract (group)

Census Tract

| Public Water Sys.. | Census Tract | Street Name | |
|--|--------------|-------------|--------|
| METROPOLITAN DISTRICT COMMISSION | 09003501400 | Hudson St | 0.9867 |
| | 09003504100 | Heath St | 0.9189 |
| | 09003511300 | Ash St | 0.8499 |
| | 09003511400 | Rowland Dr | 0.6683 |
| Median SVI Score | | | 0.8844 |

Project Number: SFY 23-58
System ID: CT0640011
Public Water System: Metropolitan District Commission
Project Name: Water Main Replacement Oakwood Ave Area Phase 2 West Hartford
SVI Score: 0.8475



Centers for Disease Control and Prevention/ Agency for Toxic Substances and Disease Registry/ Geospatial Research, Analysis, and Services Program.
CDC/ATSDR Social Vulnerability Index, Database Connecticut

https://www.atsdr.cdc.gov/placeandhealth/svi/data_documentation_download.html

When multiple census tracts are used, the median value of all displayed tracts is used for SVI Score determination. When 1 census tract is used, the score listed is the final score.

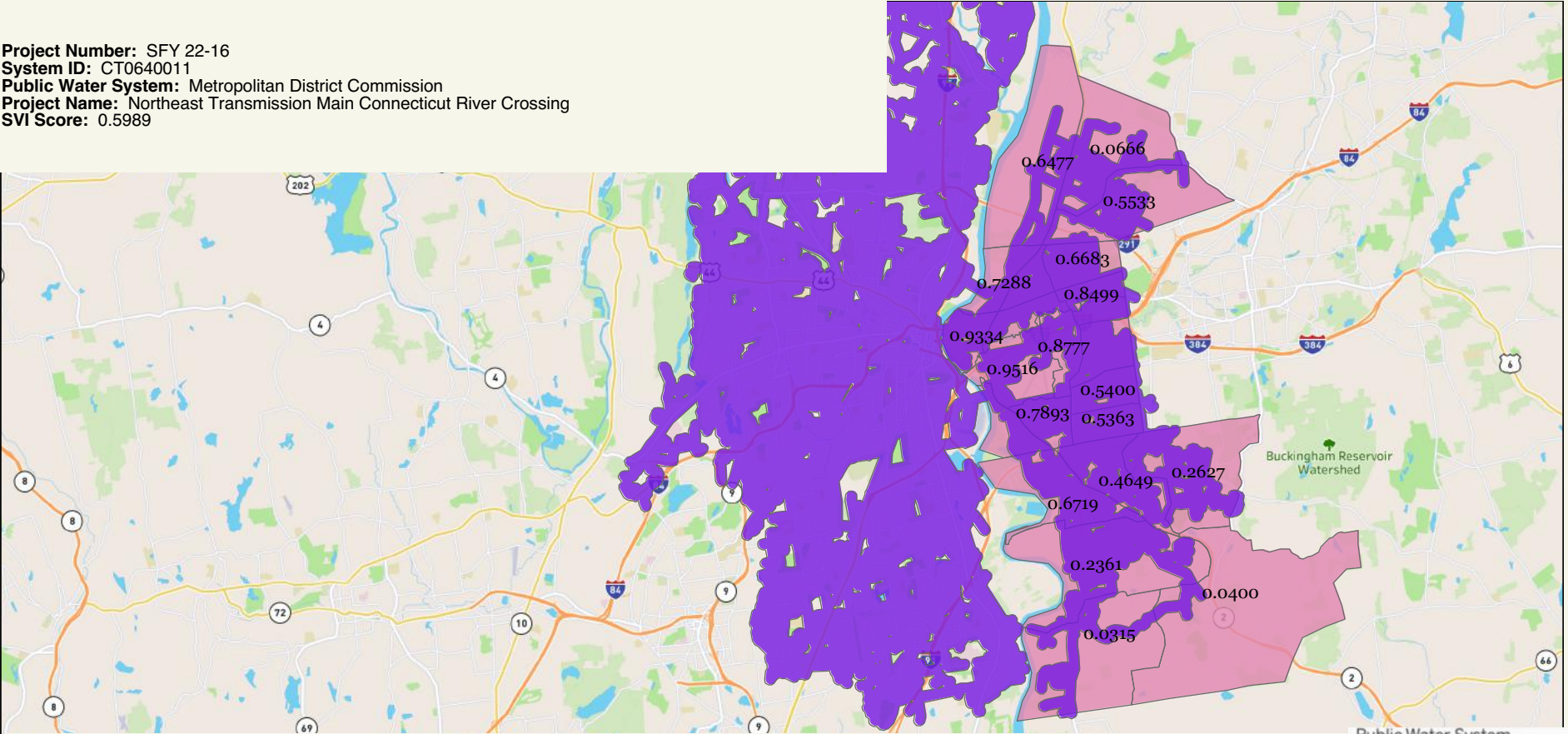
Public Water System

Public Water System

Census Tract (group)

Census Tract

Project Number: SFY 22-16
System ID: CT0640011
Public Water System: Metropolitan District Commission
Project Name: Northeast Transmission Main Connecticut River Crossing
SVI Score: 0.5989



Centers for Disease Control and Prevention/ Agency for Toxic Substances and Disease Registry/ Geospatial Research, Analysis, and Services Program.
CDC/ATSDR Social Vulnerability Index, Database Connecticut
https://www.atsdr.cdc.gov/placeandhealth/svi/data_documentation_download.html
When multiple census tracts are used, the median value of all displayed tracts is used for SVI Score determination. When 1 census tract is used, the score listed is the final score.

Public Water System

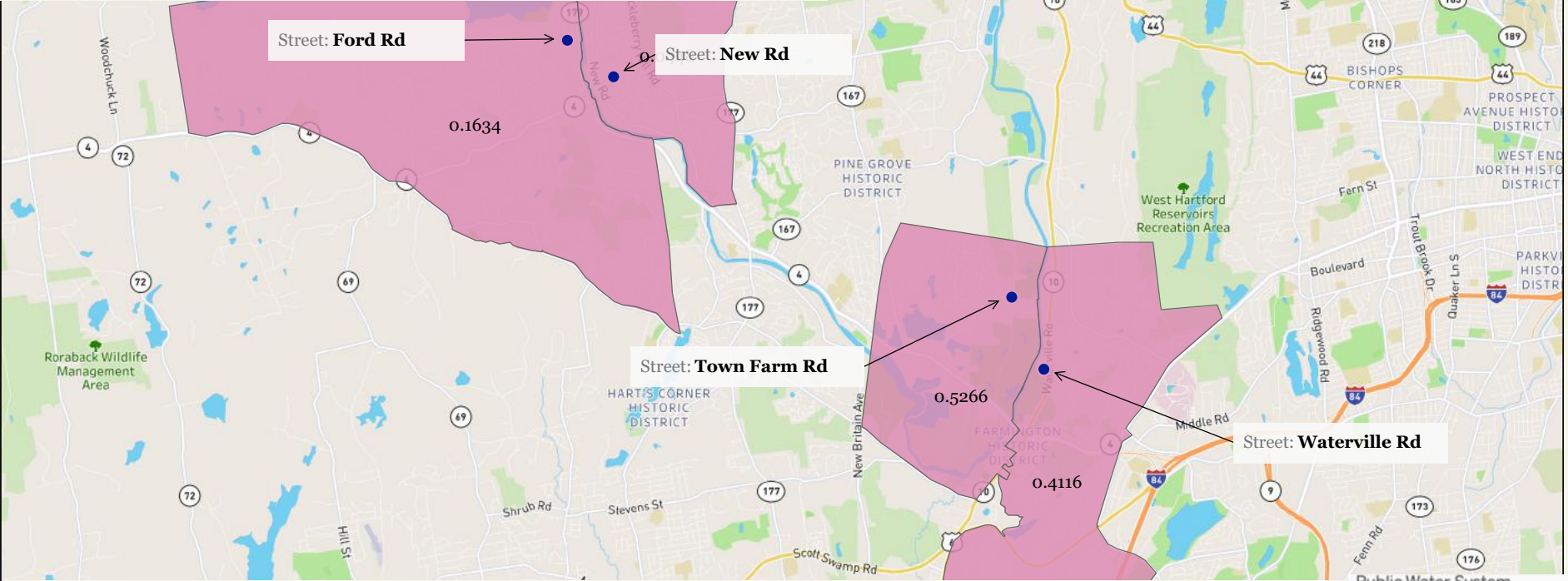
Public Water System

Census Tract (group)

Census Tract

| Public Water System | Census Tract | Street Name | |
|--|--------------|------------------|--------|
| METROPOLITAN DISTRICT COMMISSION | 09003510600 | Birdie Ln | 0.9516 |
| | 09003510400 | Roberts Ct | 0.9419 |
| | 09003510200 | Harvard Dr | 0.9334 |
| | 09003511200 | Evergreen Ln | 0.8959 |
| | 09003510500 | Eric Way | 0.8777 |
| | 09003511300 | Ash St | 0.8499 |
| | 09003510300 | Phelps St | 0.7954 |
| | 09003510700 | Goodwin Pl | 0.7893 |
| | 09003510800 | Beaumont St | 0.7785 |
| | 09003510100 | Whitehall Dr | 0.7288 |
| | 09003520302 | Chestnut Hill Rd | 0.6719 |
| | 09003511400 | Rowland Dr | 0.6683 |
| | 09003487300 | Saddle Back Dr | 0.6477 |
| | 09003487500 | John Fitch Blvd | 0.5533 |
| | 09003511000 | Shawnee Rd | 0.5400 |
| | 09003510900 | Crescent Dr | 0.5363 |
| | 09003511100 | Huckleberry Rd | 0.5121 |
| | 09003520301 | Holland Ln | 0.4649 |
| | 09003520100 | Western Blvd | 0.2627 |
| | 09003520400 | Olde Stage Rd | 0.2361 |
| | 09003487400 | Porter Green | 0.0666 |
| | 09003520202 | Persimmon Ln | 0.0400 |
| | 09003520501 | Howe Rd | 0.0315 |
| Grand Total | | | 0.5989 |

Project Number: SFY 22-17
System ID: CT0640011
Public Water System: Metropolitan District Commission
Project Name: Nepaug Pipeline Farmington River Crossings
SVI Score: 0.2866



Centers for Disease Control and Prevention/ Agency for Toxic Substances and Disease Registry/ Geospatial Research, Analysis, and Services Program.
CDC/ATSDR Social Vulnerability Index, Database Connecticut

https://www.atsdr.cdc.gov/placeandhealth/svi/data_documentation_download.html

When multiple census tracts are used, the median value of all displayed tracts is used for SVI Score determination. When 1 census tract is used, the score listed is the final score.

Public Water System

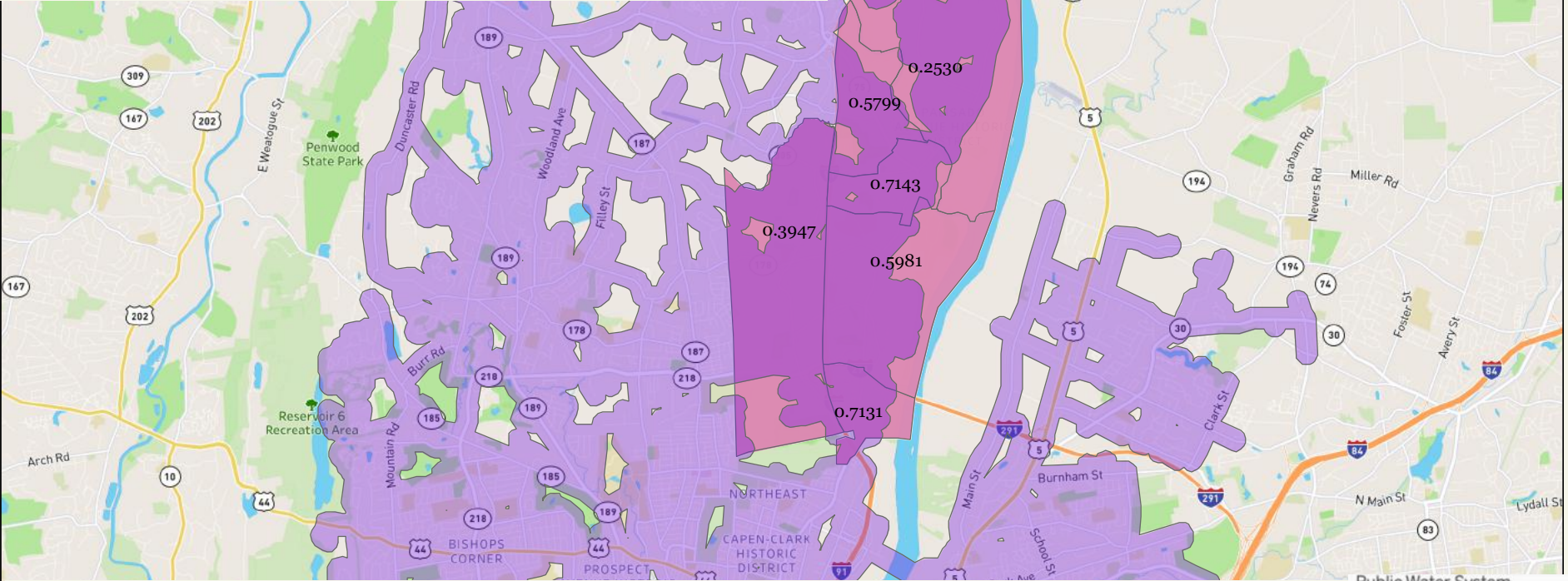
Public Water System

Census Tract (group)

Census Tract

| Census Tract | |
|------------------|--------|
| 09003410102 | 0.1634 |
| 09003460202 | 0.4116 |
| 09003460203 | 0.5266 |
| 09003462102 | 0.0448 |
| Median SVI Score | 0.2866 |

Project Number: SFY 22-11
System ID: CT0640011
Public Water System: Metropolitan District Commission
Project Name: Day Hill Standpipe Improvements
SVI Score: 0.5422

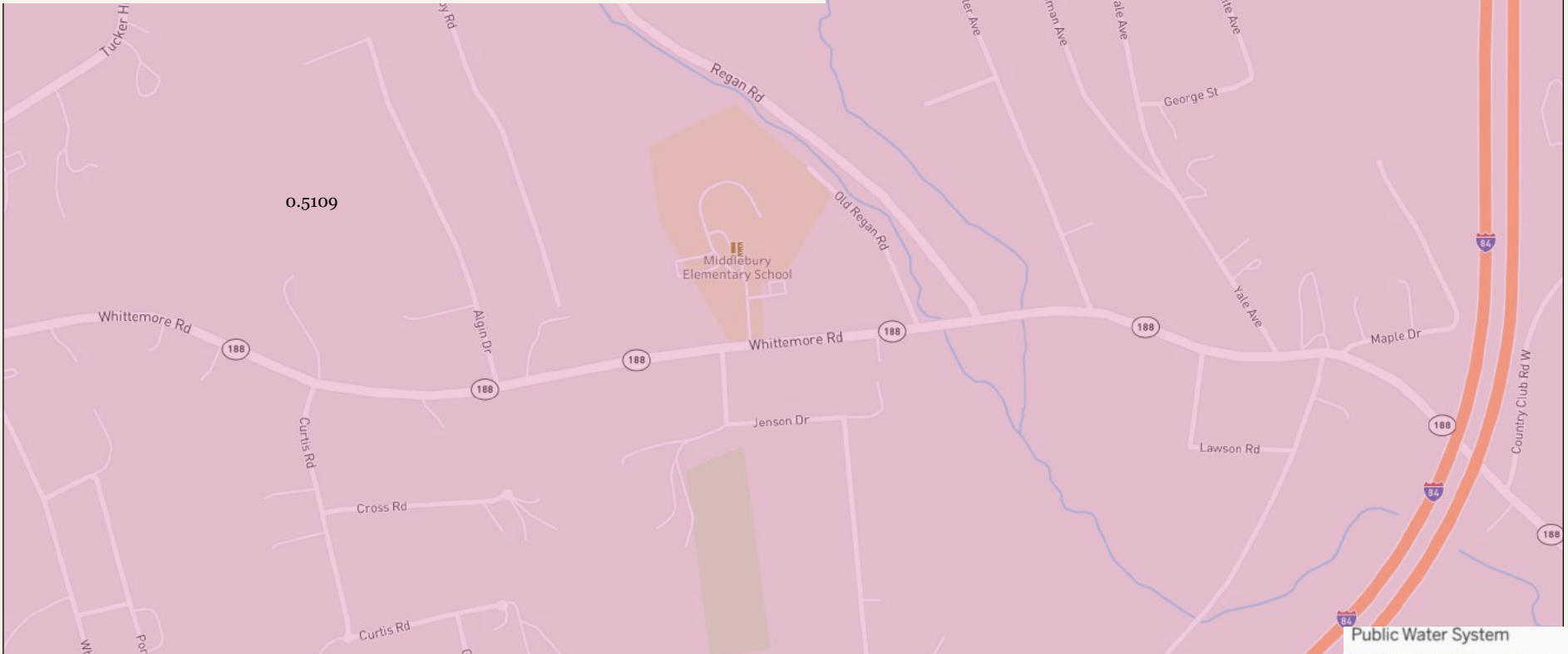


Centers for Disease Control and Prevention/ Agency for Toxic Substances and Disease Registry/ Geospatial Research, Analysis, and Services Program.
CDC/ATSDR Social Vulnerability Index, Database Connecticut
https://www.atsdr.cdc.gov/placeandhealth/svi/data_documentation_download.html
When multiple census tracts are used, the median value of all displayed tracts is used for SVI Score determination. When 1 census tract is used, the score listed is the final score.

Public Water System
Public Water System
Census Tract (group)
Census Tract

| Public Water System | Census Tract | Street Name | |
|----------------------------------|--------------|------------------|--------|
| METROPOLITAN DISTRICT COMMISSION | 09003473100 | Jonathan Cir | 0.3947 |
| | 09003473400 | Fairway Cir | 0.7143 |
| | 09003473601 | Primrose Ln | 0.2530 |
| | 09003473602 | Ridge St | 0.5799 |
| | 09003473700 | Philip Henry Cir | 0.5981 |
| | 09003473800 | Dunbar Dr | 0.7131 |
| Median SVI Score | | | 0.5422 |

Project Number: SFY 23-44
System ID: CT0819013
Public Water System: Middlebury Elementary School
Project Name: Water Main Extension-connection to CTWC
SVI Score: 0.5109



Centers for Disease Control and Prevention/ Agency for Toxic Substances and Disease Registry/ Geospatial Research, Analysis, and Services Program.

CDC/ATSDR Social Vulnerability Index, Database Connecticut

https://www.atsdr.cdc.gov/placeandhealth/svi/data_documentation_download.html.

When multiple census tracts are used, the median value of all displayed tracts is used for SVI Score determination. When 1 census tract is used, the score listed is the final score.

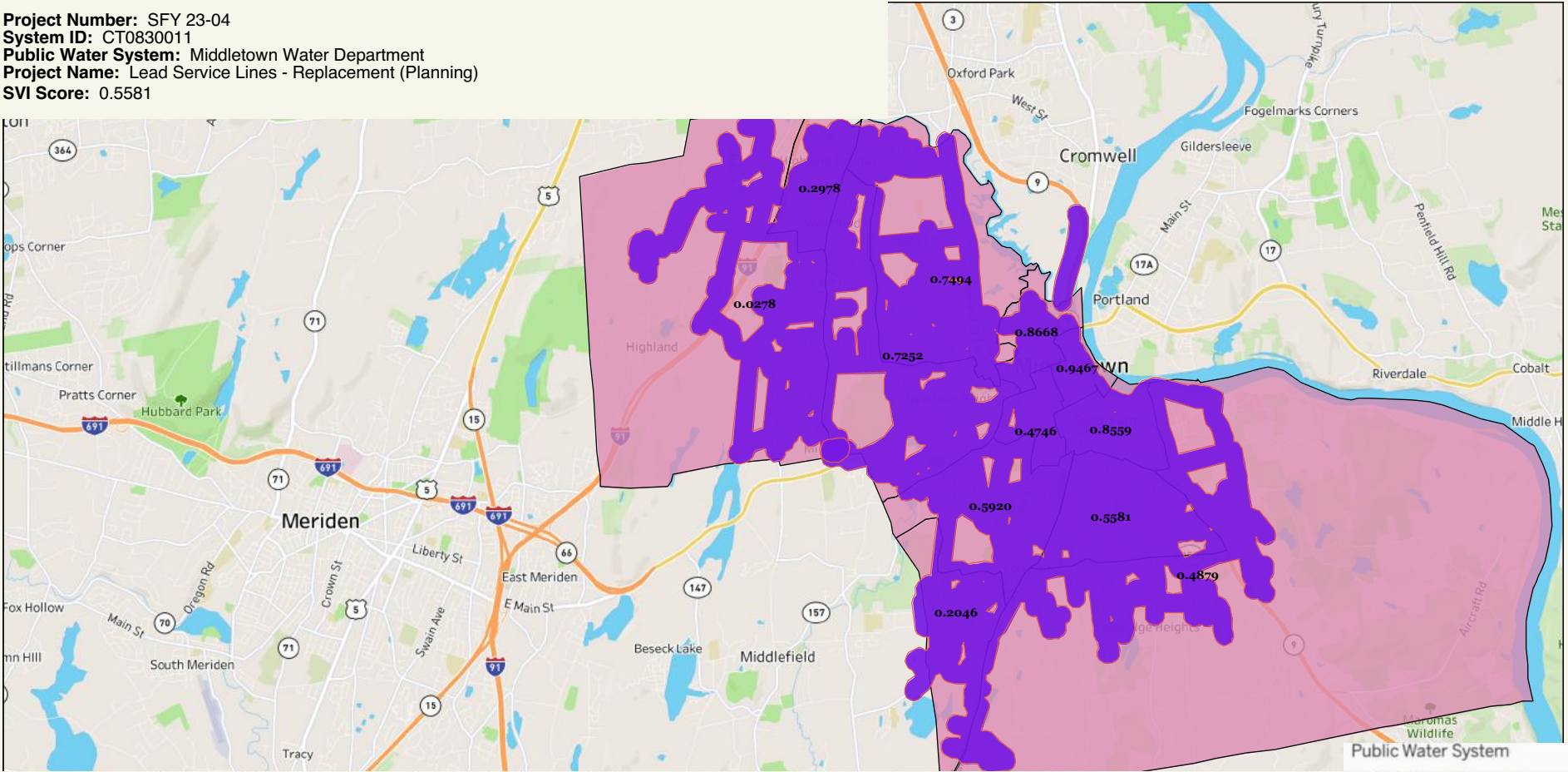
Public Water System

Public Water System

Census Tract (group)

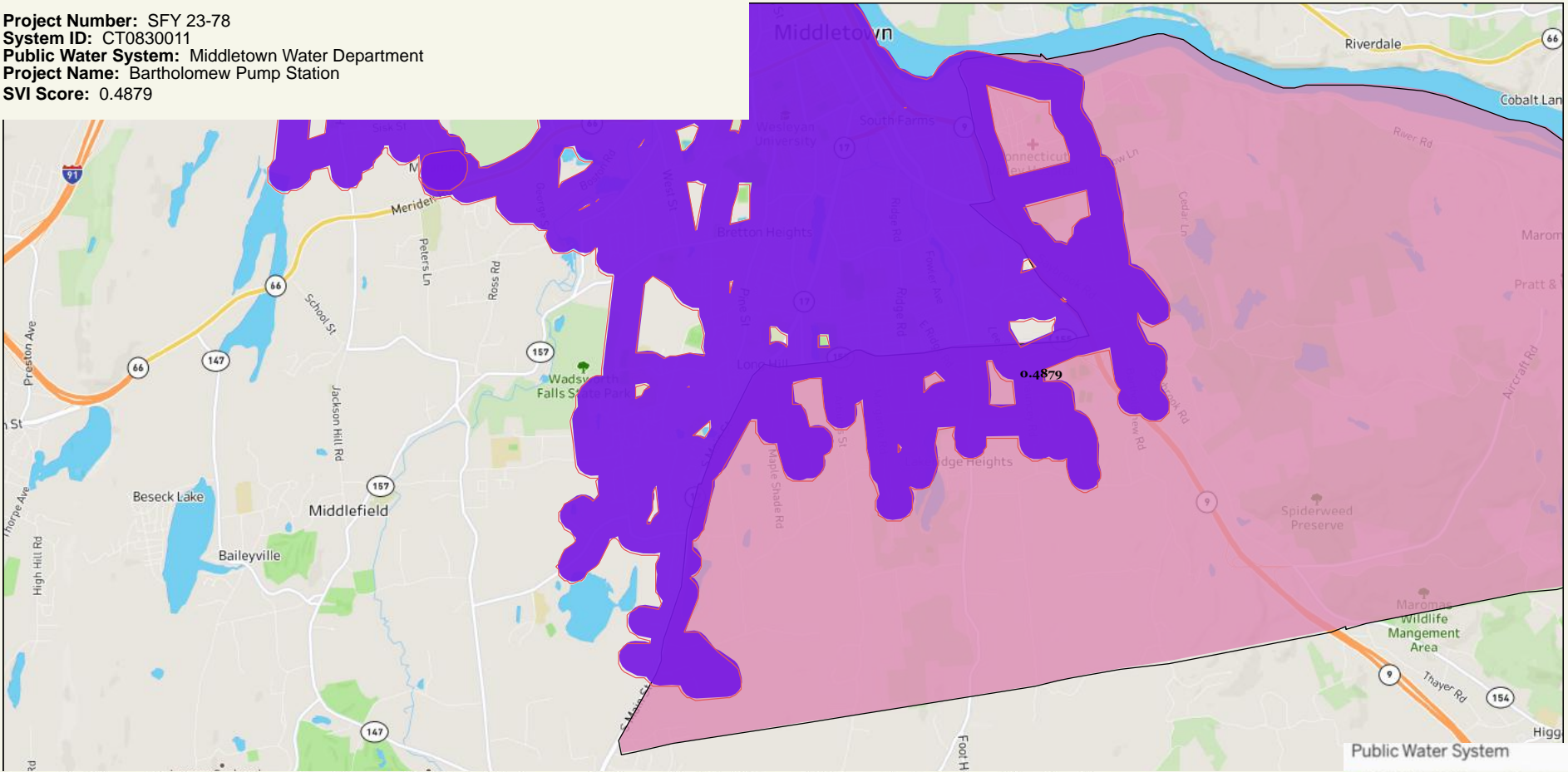
Census Tract

Project Number: SFY 23-04
System ID: CT0830011
Public Water System: Middletown Water Department
Project Name: Lead Service Lines - Replacement (Planning)
SVI Score: 0.5581



| Public Water System | Census Tract | Street Name | |
|-----------------------|--------------|----------------------|--------|
| MIDDLETOWN WATER DEPT | 09007541100 | Evergreen Ave | 0.8668 |
| | 09007541200 | Aston Ln | 0.7494 |
| | 09007541300 | Home Ave | 0.2978 |
| | 09007541401 | Old Farms W | 0.0278 |
| | 09007541402 | Hillside Ct | 0.7252 |
| | 09007541500 | Warwick St | 0.4746 |
| | 09007541600 | Lakeridge Hts | 0.9467 |
| | 09007541700 | Military Rd | 0.8559 |
| | 09007542000 | George St | 0.5581 |
| | 09007542100 | Carriage Crossing Ln | 0.5920 |
| | 09007542200 | Fowler Ave | 0.2046 |
| | 09007570100 | Harrison Dr | 0.3450 |
| | 09007680200 | Smith St | 0.4879 |
| Median SVI Score | | | 0.5581 |

Project Number: SFY 23-78
System ID: CT0830011
Public Water System: Middletown Water Department
Project Name: Bartholomew Pump Station
SVI Score: 0.4879



Public Water System

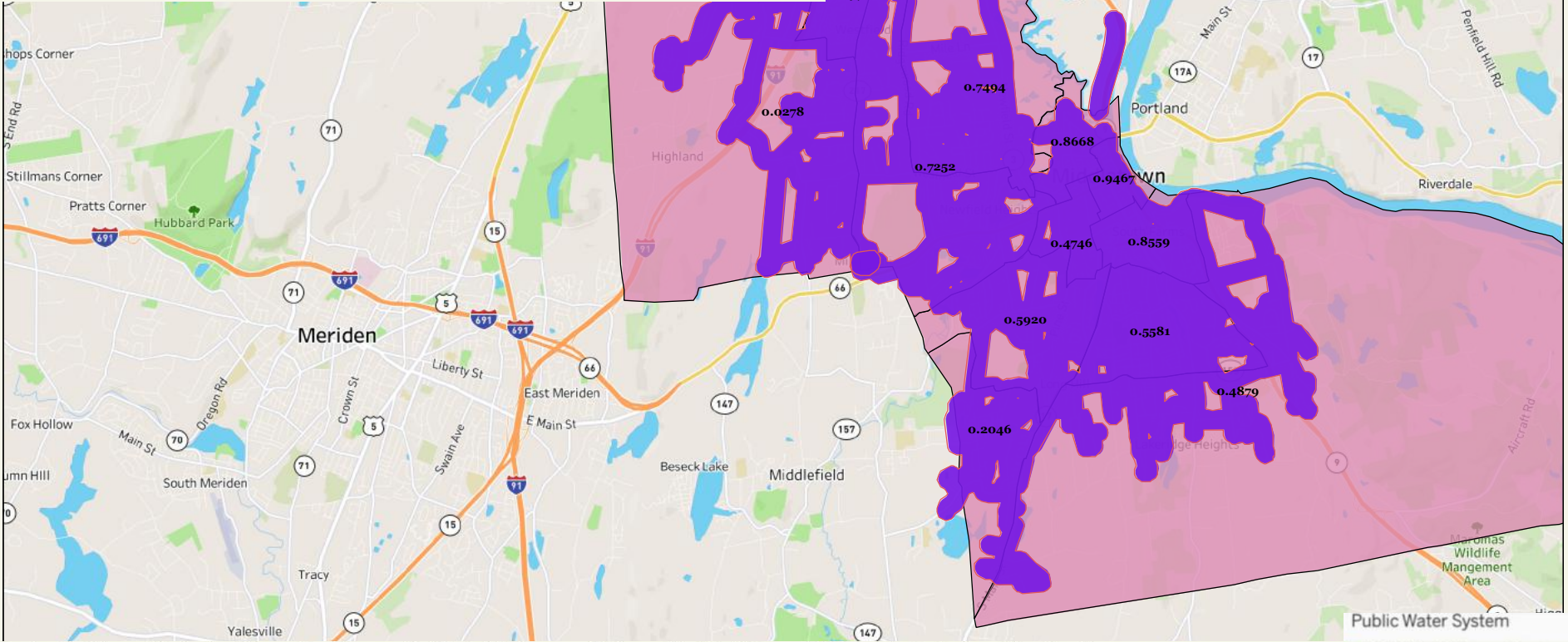
Public Water System

Census Tract (group)

Census Tract

Centers for Disease Control and Prevention/ Agency for Toxic Substances and Disease Registry/ Geospatial Research, Analysis, and Services Program.
CDC/ATSDR Social Vulnerability Index, Database Connecticut
https://www.atsdr.cdc.gov/placeandhealth/svi/data_documentation_download.html.
When multiple census tracts are used, the median value of all displayed tracts is used for SVI Score determination. When 1 census tract is used, the score listed is the final score.

Project Number: SFY 23-82
System ID: CT0830011
Public Water System: Middletown Water Department
Project Name: Lead Service Lines - Replacement (Construction)
SVI Score: 0.5581



Centers for Disease Control and Prevention/ Agency for Toxic Substances and Disease Registry/ Geospatial Research, Analysis, and Services Program.

CDC/ATSDR Social Vulnerability Index, Database Connecticut

https://www.atsdr.cdc.gov/placeandhealth/svi/data_documentation_download.html

When multiple census tracts are used, the median value of all displayed tracts is used for SVI Score determination. When 1 census tract is used, the score listed is the final score.

Public Water System

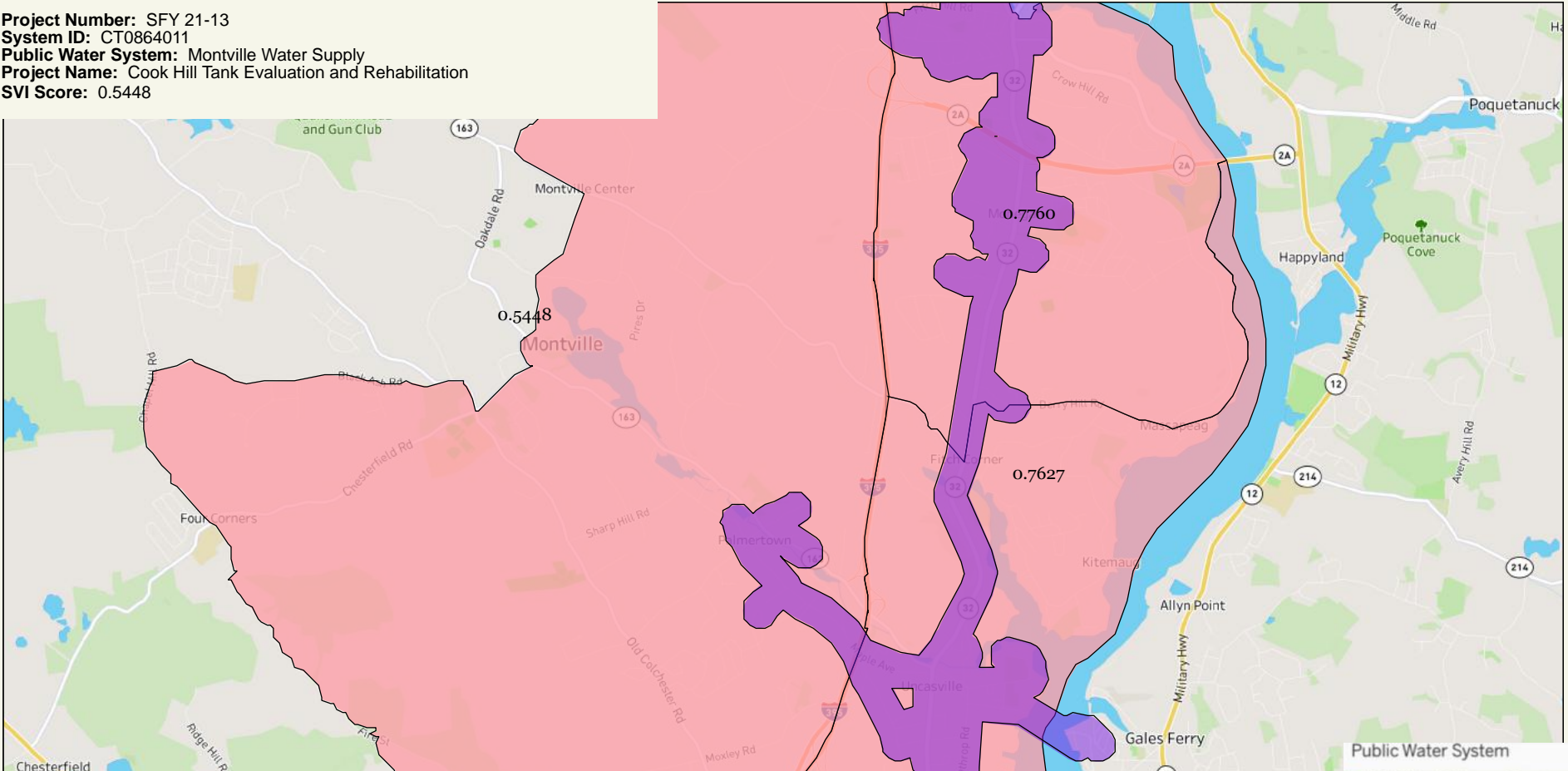
Public Water System

Census Tract (group)

Census Tract

| Public Water System | Census Tract | Street Name | |
|-----------------------|--------------|----------------------|--------|
| MIDDLETOWN WATER DEPT | 09007541100 | Evergreen Ave | 0.8668 |
| | 09007541200 | Aston Ln | 0.7494 |
| | 09007541300 | Home Ave | 0.2978 |
| | 09007541401 | Old Farms W | 0.0278 |
| | 09007541402 | Hillside Ct | 0.7252 |
| | 09007541500 | Warwick St | 0.4746 |
| | 09007541600 | Lakeridge Hts | 0.9467 |
| | 09007541700 | Military Rd | 0.8559 |
| | 09007542000 | George St | 0.5581 |
| | 09007542100 | Carriage Crossing Ln | 0.5920 |
| | 09007542200 | Fowler Ave | 0.2046 |
| | 09007570100 | Harrison Dr | 0.3450 |
| | 09007680200 | Smith St | 0.4879 |
| Median SVI Score | | | 0.5581 |

Project Number: SFY 21-13
System ID: CT0864011
Public Water System: Montville Water Supply
Project Name: Cook Hill Tank Evaluation and Rehabilitation
SVI Score: 0.5448



Centers for Disease Control and Prevention/ Agency for Toxic Substances and Disease Registry/ Geospatial Research, Analysis, and Services Program.

CDC/ATSDR Social Vulnerability Index, Database Connecticut

https://www.atsdr.cdc.gov/placeandhealth/svi/data_documentation_download.html

When multiple census tracts are used, the median value of all displayed tracts is used for SVI Score determination. When 1 census tract is used, the score listed is the final score.

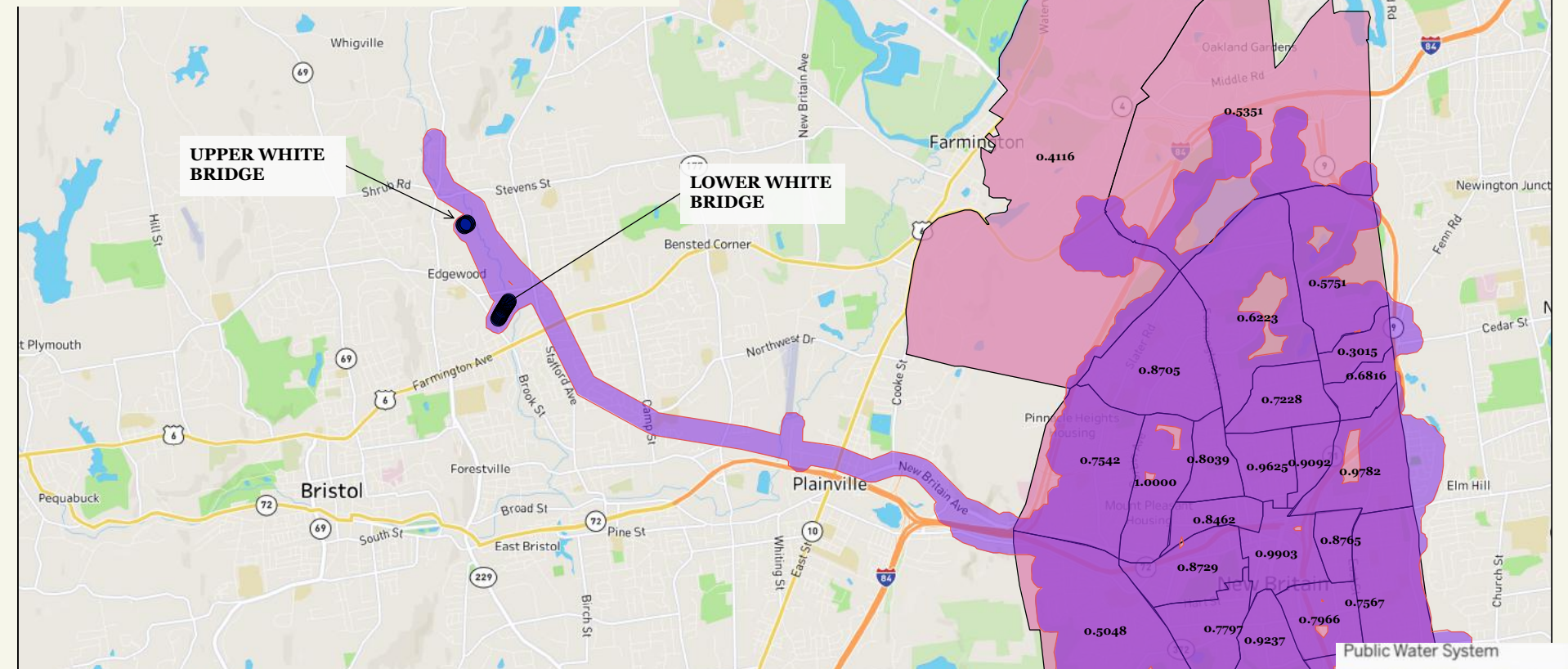
Public Water System

Public Water System

Census Tract (group)

Census Tract

Project Number: SFY 20-24
System ID: CT0890011
Public Water System: New Britain Water Department
Project Name: White Bridge Facilities Upgrades
SVI Score: 0.7966



Centers for Disease Control and Prevention/ Agency for Toxic Substances and Disease Registry/ Geospatial Research, Analysis, and Services Program.

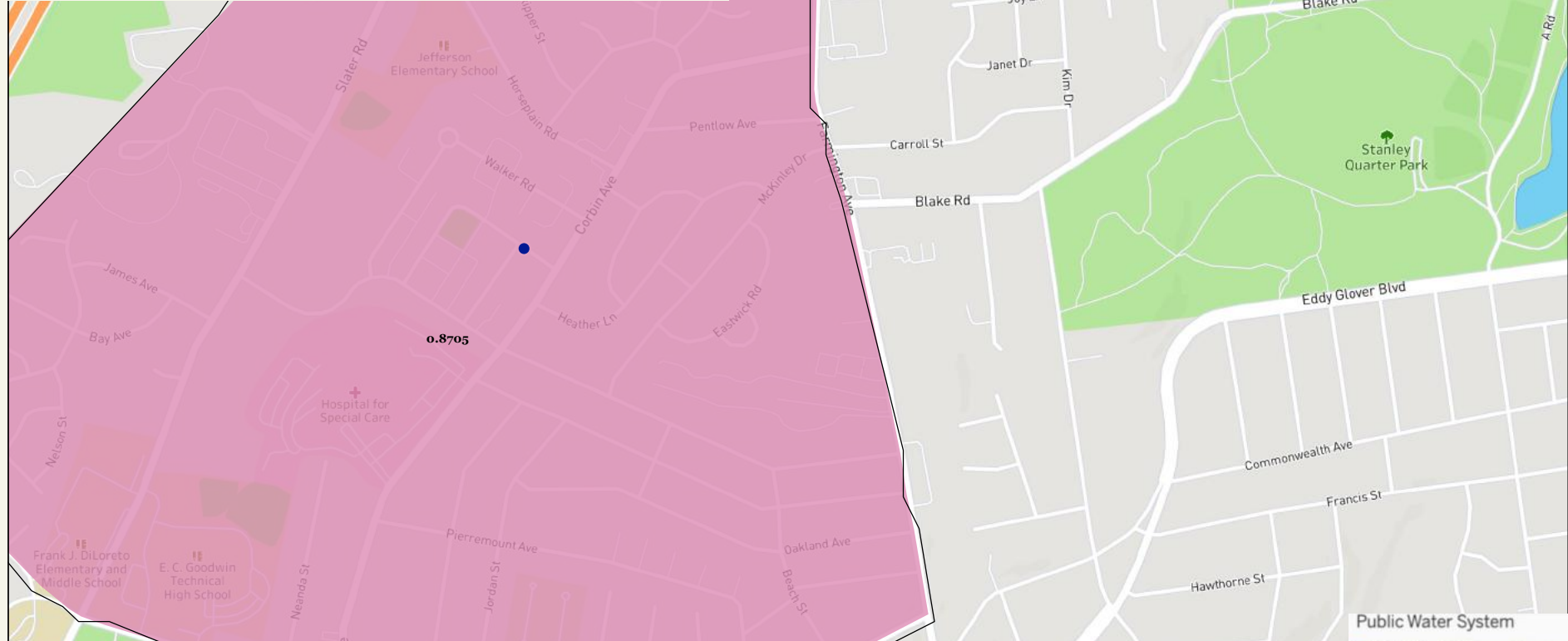
CDC/ATSDR Social Vulnerability Index, Database Connecticut

https://www.atsdr.cdc.gov/placeandhealth/svi/data_documentation_download.html

When multiple census tracts are used, the median value of all displayed tracts is used for SVI Score determination. When 1 census tract is used, the score listed is the final score.

| Public Water System | Census Tract | Street Name | |
|------------------------------|--------------|-------------------|--------|
| NEW BRITAIN WATER DEPARTMENT | 09003415300 | Stratford Rd | 0.8765 |
| | 09003415400 | Carlton St | 0.7567 |
| | 09003415500 | Golf Blvd | 0.7966 |
| | 09003415600 | Vine St | 0.9237 |
| | 09003415700 | Farm Ct | 0.7797 |
| | 09003415800 | Brittany Farms Rd | 0.8729 |
| | 09003415900 | Fairlane Dr | 0.8462 |
| | 09003416000 | Wilson St | 0.8039 |
| | 09003416100 | Buell St | 0.9625 |
| | 09003416200 | Oakland Ave | 0.9092 |
| | 09003416300 | Joy Ln | 0.9782 |
| | 09003416400 | Daly Ave | 0.5048 |
| | 09003416500 | Laurel Rd | 0.7542 |
| | 09003416600 | Long Swamp Rd | 1.0000 |
| | 09003416700 | Miriam Rd | 0.8705 |
| | 09003416800 | Locust St | 0.7228 |
| | 09003417100 | Slater Rd | 0.9903 |
| | 09003417200 | Newfield Ave | 0.6816 |
| | 09003417300 | Fairview St | 0.3015 |
| | 09003417400 | James Ave | 0.5751 |
| | 09003417500 | Judd Ave | 0.6223 |
| | 09003460100 | Orchard Rd | 0.5351 |
| | 09003460202 | Worthington Dr | 0.4116 |
| Median SVI Score | | | 0.7966 |

Project Number: SFY 22-22
System ID: CT0890011
Public Water System: New Britain Water Department
Project Name: Patton Brook Well Potable Water Main (design)
SVI Score: 0.8705



Centers for Disease Control and Prevention/ Agency for Toxic Substances and Disease Registry/ Geospatial Research, Analysis, and Services Program.

CDC/ATSDR Social Vulnerability Index, Database Connecticut

https://www.atsdr.cdc.gov/placeandhealth/svi/data_documentation_download.html

When multiple census tracts are used, the median value of all displayed tracts is used for SVI Score determination. When 1 census tract is used, the score listed is the final score.

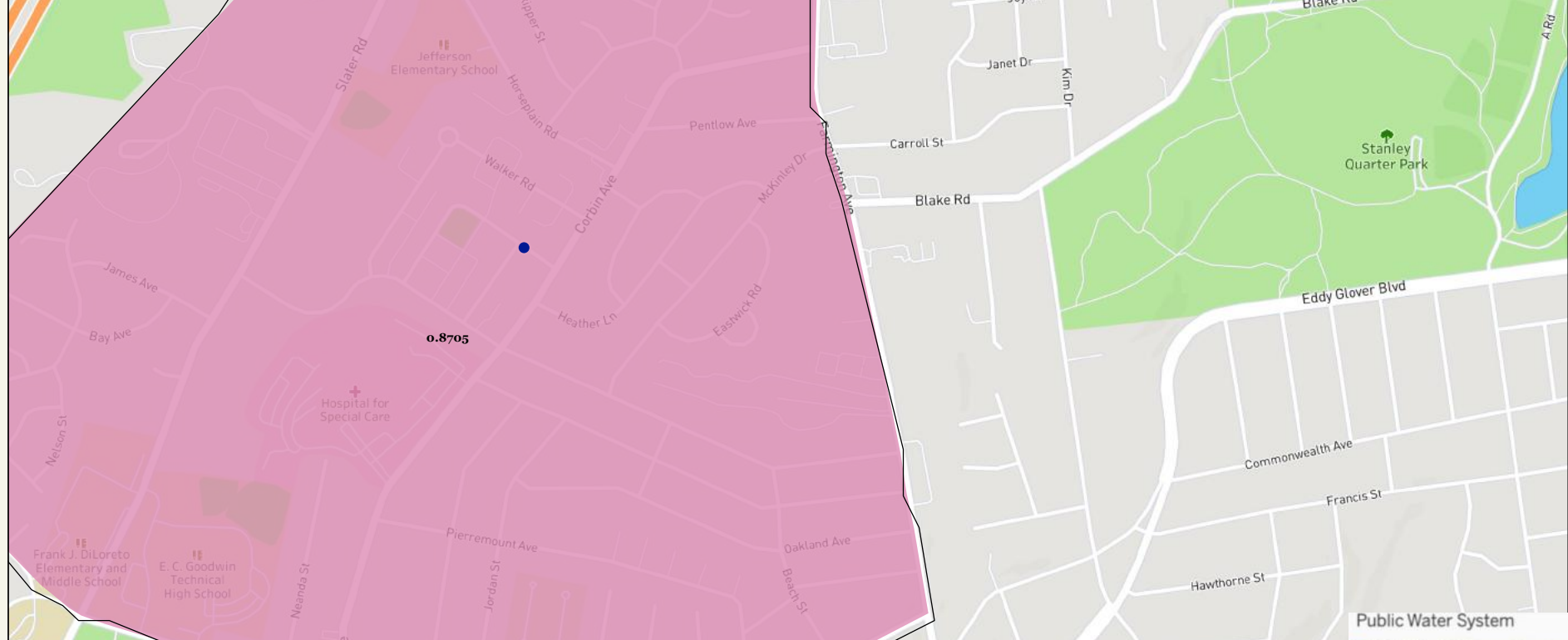
Public Water System

Public Water System

Census Tract (group)

Census Tract

Project Number: SFY 22-22
System ID: CT0890011
Public Water System: New Britain Water Department
Project Name: Patton Brook Well Potable Water Main (Construction)
SVI Score: 0.8705



Centers for Disease Control and Prevention/ Agency for Toxic Substances and Disease Registry/ Geospatial Research, Analysis, and Services Program.

CDC/ATSDR Social Vulnerability Index, Database Connecticut

https://www.atsdr.cdc.gov/placeandhealth/svi/data_documentation_download.html

When multiple census tracts are used, the median value of all displayed tracts is used for SVI Score determination. When 1 census tract is used, the score listed is the final score.

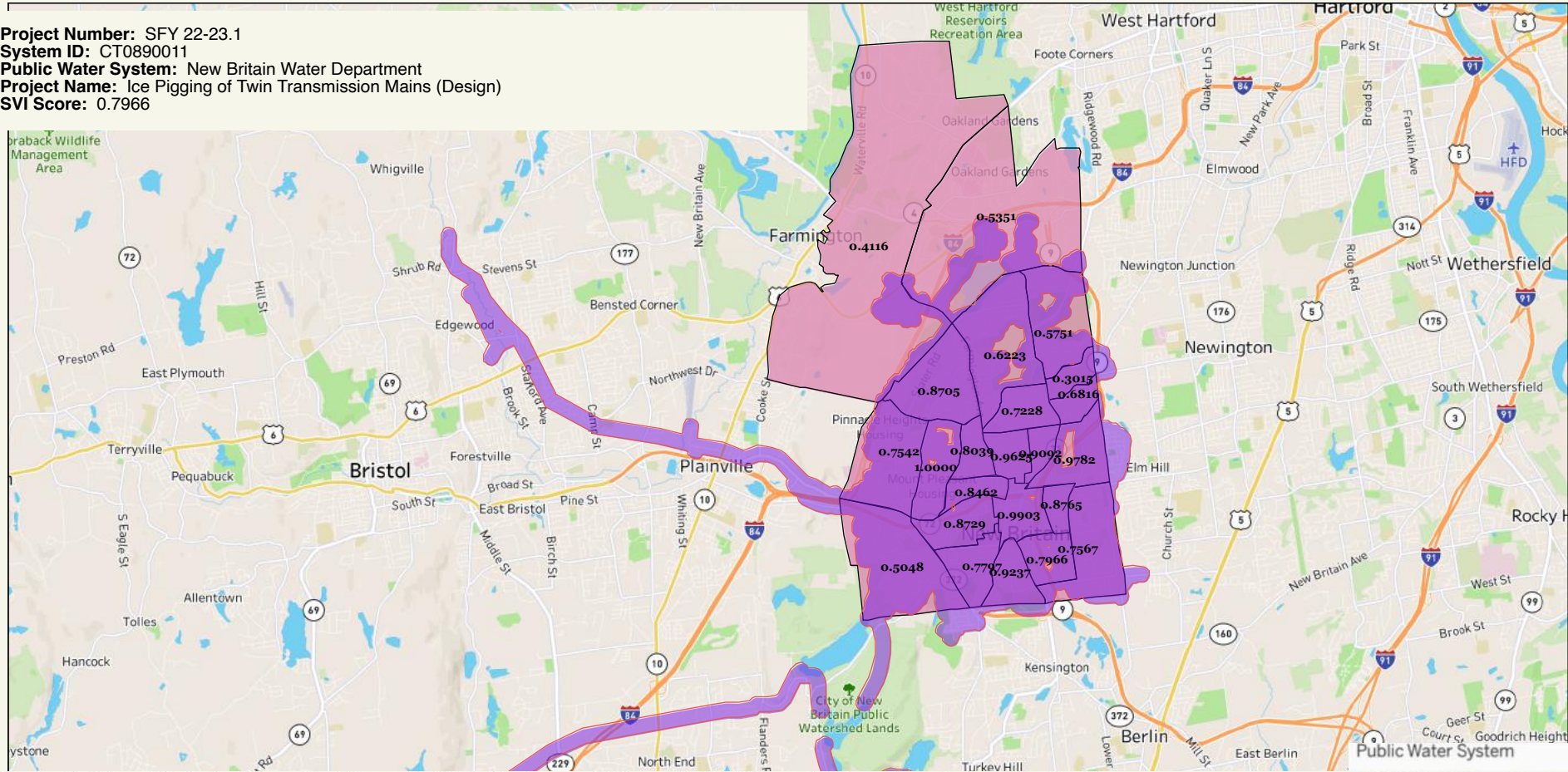
Public Water System

Public Water System

Census Tract (group)

Census Tract

Project Number: SFY 22-23.1
System ID: CT0890011
Public Water System: New Britain Water Department
Project Name: Ice Pigging of Twin Transmission Mains (Design)
SVI Score: 0.7966



Centers for Disease Control and Prevention/ Agency for Toxic Substances and Disease Registry/ Geospatial Research, Analysis, and Services Program.

CDC/ATSDR Social Vulnerability Index, Database Connecticut

https://www.atsdr.cdc.gov/placeandhealth/svi/data_documentation_download.html

When multiple census tracts are used, the median value of all displayed tracts is used for SVI Score determination. When 1 census tract is used, the score listed is the final score.

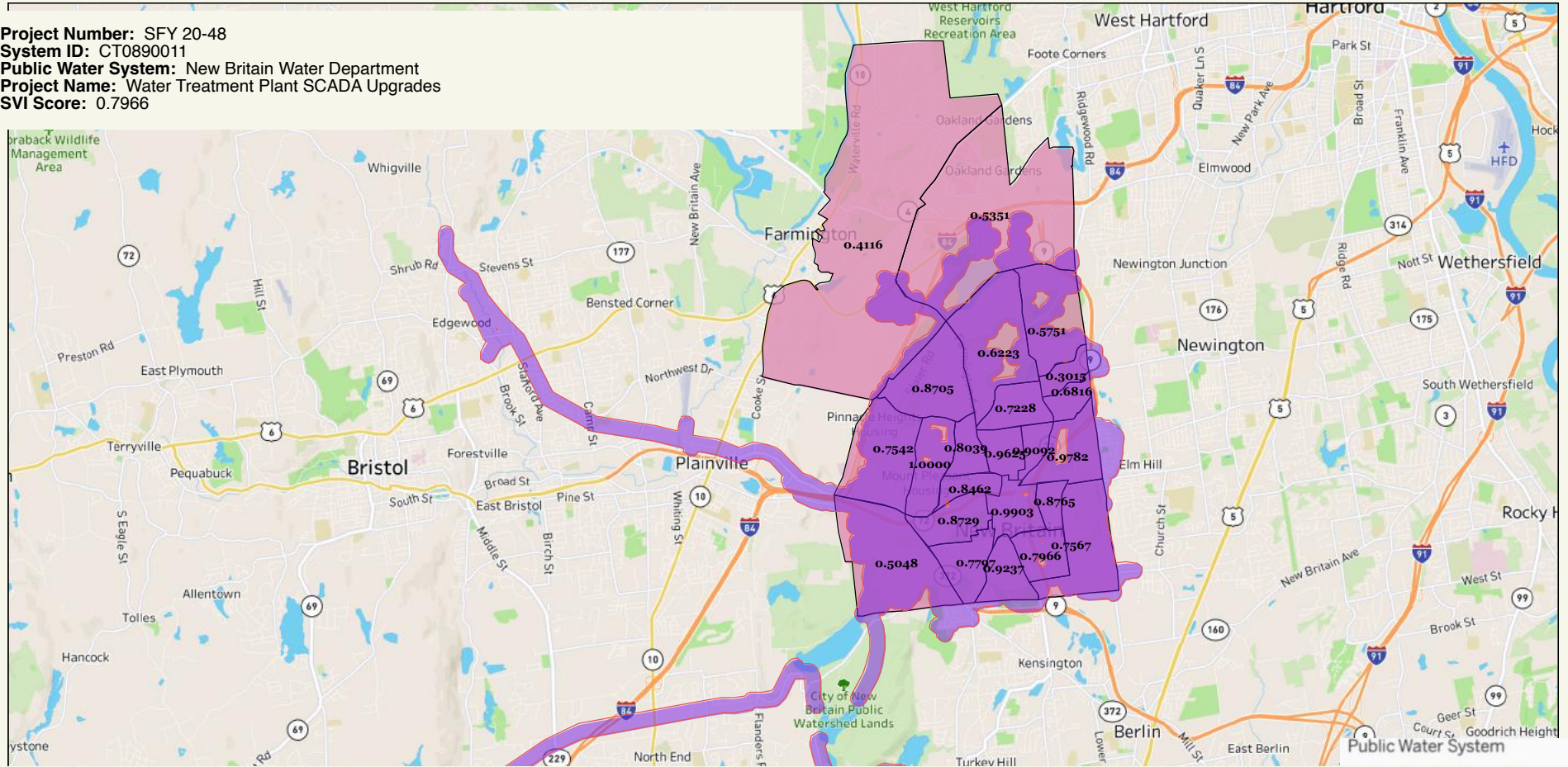
Public Water System

Census Tract (group)

Census Tract

| Public Water System | Census Tract | Street Name | |
|------------------------------|--------------|-------------------|--------|
| NEW BRITAIN WATER DEPARTMENT | 09003415300 | Stratford Rd | 0.8765 |
| | 09003415400 | Carlton St | 0.7567 |
| | 09003415500 | Golf Blvd | 0.7966 |
| | 09003415600 | Vine St | 0.9237 |
| | 09003415700 | Farm Ct | 0.7797 |
| | 09003415800 | Brittany Farms Rd | 0.8729 |
| | 09003415900 | Fairlane Dr | 0.8462 |
| | 09003416000 | Wilson St | 0.8039 |
| | 09003416100 | Buell St | 0.9625 |
| | 09003416200 | Oakland Ave | 0.9092 |
| | 09003416300 | Joy Ln | 0.9782 |
| | 09003416400 | Daly Ave | 0.5048 |
| | 09003416500 | Laurel Rd | 0.7542 |
| | 09003416600 | Long Swamp Rd | 1.0000 |
| | 09003416700 | Miriam Rd | 0.8705 |
| | 09003416800 | Locust St | 0.7228 |
| | 09003417100 | Slater Rd | 0.9903 |
| | 09003417200 | Newfield Ave | 0.6816 |
| | 09003417300 | Fairview St | 0.3015 |
| | 09003417400 | James Ave | 0.5751 |
| | 09003417500 | Judd Ave | 0.6223 |
| | 09003460100 | Orchard Rd | 0.5351 |
| | 09003460202 | Worthington Dr | 0.4116 |
| Median SVI Score | | | 0.7966 |

Project Number: SFY 20-48
System ID: CT0890011
Public Water System: New Britain Water Department
Project Name: Water Treatment Plant SCADA Upgrades
SVI Score: 0.7966



Centers for Disease Control and Prevention/ Agency for Toxic Substances and Disease Registry/ Geospatial Research, Analysis, and Services Program.

CDC/ATSDR Social Vulnerability Index, Database Connecticut

https://www.atsdr.cdc.gov/placeandhealth/svi/data_documentation_download.html

When multiple census tracts are used, the median value of all displayed tracts is used for SVI Score determination. When 1 census tract is used, the score listed is the final score.

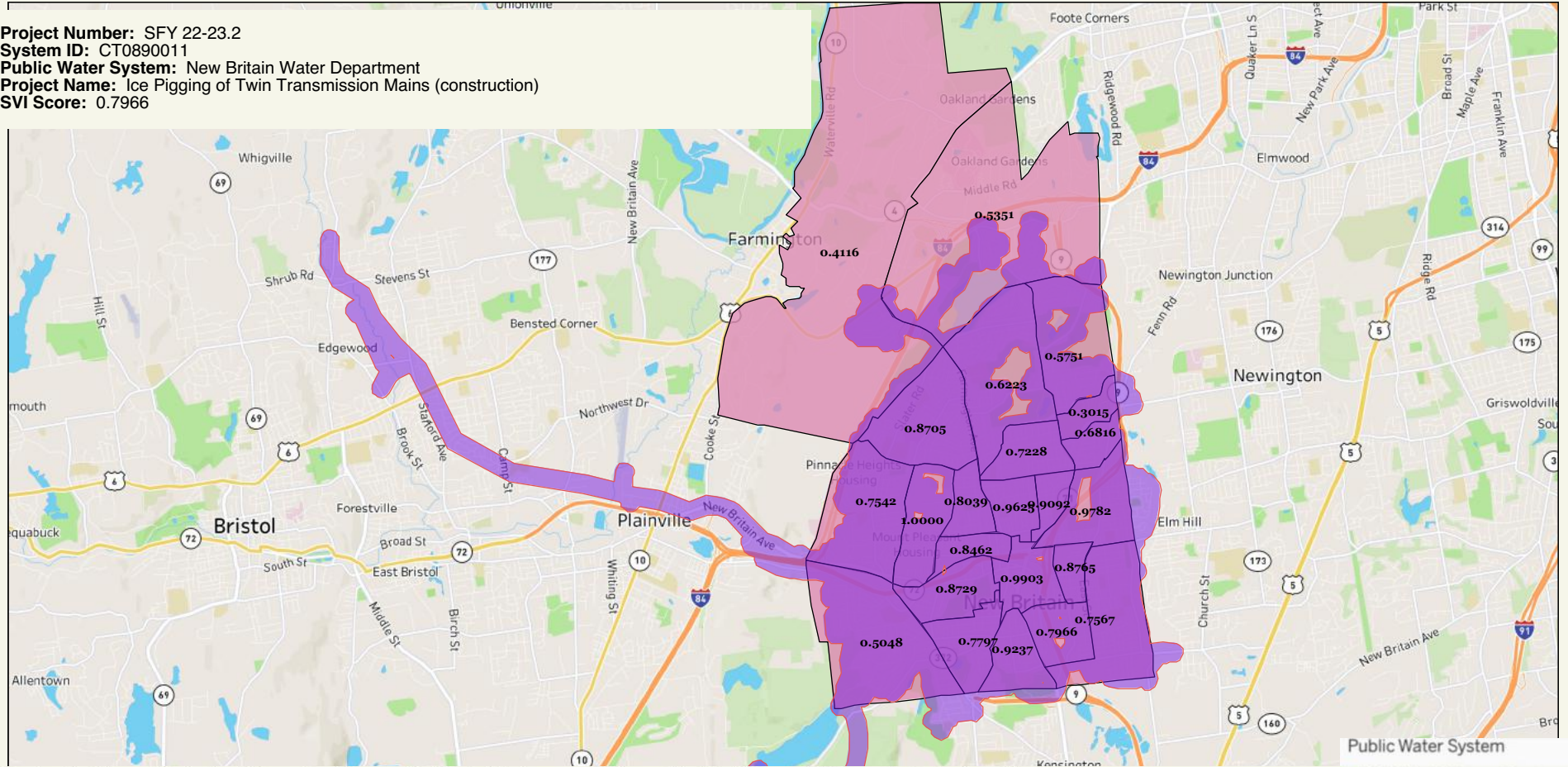
Public Water System

Census Tract (group)

Census Tract

| Public Water System | Census Tract | Street Name | |
|------------------------------|--------------|-------------------|--------|
| NEW BRITAIN WATER DEPARTMENT | 09003415300 | Stratford Rd | 0.8765 |
| | 09003415400 | Carlton St | 0.7567 |
| | 09003415500 | Golf Blvd | 0.7966 |
| | 09003415600 | Vine St | 0.9237 |
| | 09003415700 | Farm Ct | 0.7797 |
| | 09003415800 | Brittany Farms Rd | 0.8729 |
| | 09003415900 | Fairlane Dr | 0.8462 |
| | 09003416000 | Wilson St | 0.8039 |
| | 09003416100 | Buell St | 0.9625 |
| | 09003416200 | Oakland Ave | 0.9092 |
| | 09003416300 | Joy Ln | 0.9782 |
| | 09003416400 | Daly Ave | 0.5048 |
| | 09003416500 | Laurel Rd | 0.7542 |
| | 09003416600 | Long Swamp Rd | 1.0000 |
| | 09003416700 | Miriam Rd | 0.8705 |
| | 09003416800 | Locust St | 0.7228 |
| | 09003417100 | Slater Rd | 0.9903 |
| | 09003417200 | Newfield Ave | 0.6816 |
| | 09003417300 | Fairview St | 0.3015 |
| | 09003417400 | James Ave | 0.5751 |
| | 09003417500 | Judd Ave | 0.6223 |
| | 09003460100 | Orchard Rd | 0.5351 |
| | 09003460202 | Worthington Dr | 0.4116 |
| Median SVI Score | | | 0.7966 |

Project Number: SFY 22-23.2
System ID: CT0890011
Public Water System: New Britain Water Department
Project Name: Ice Pigging of Twin Transmission Mains (construction)
SVI Score: 0.7966



Centers for Disease Control and Prevention/ Agency for Toxic Substances and Disease Registry/ Geospatial Research, Analysis, and Services Program.

CDC/ATSDR Social Vulnerability Index, Database Connecticut

https://www.atsdr.cdc.gov/placeandhealth/svi/data_documentation_download.html

When multiple census tracts are used, the median value of all displayed tracts is used for SVI Score determination. When 1 census tract is used, the score listed is the final score.

Public Water System

Public Water System

Census Tract (group)

Census Tract

| Public Water System | Census Tract | Street Name | |
|------------------------------|--------------|-------------------|--------|
| NEW BRITAIN WATER DEPARTMENT | 09003415300 | Stratford Rd | 0.8765 |
| | 09003415400 | Carlton St | 0.7567 |
| | 09003415500 | Golf Blvd | 0.7966 |
| | 09003415600 | Vine St | 0.9237 |
| | 09003415700 | Farm Ct | 0.7797 |
| | 09003415800 | Brittany Farms Rd | 0.8729 |
| | 09003415900 | Fairlane Dr | 0.8462 |
| | 09003416000 | Wilson St | 0.8039 |
| | 09003416100 | Buell St | 0.9625 |
| | 09003416200 | Oakland Ave | 0.9092 |
| | 09003416300 | Joy Ln | 0.9782 |
| | 09003416400 | Daly Ave | 0.5048 |
| | 09003416500 | Laurel Rd | 0.7542 |
| | 09003416600 | Long Swamp Rd | 1.0000 |
| | 09003416700 | Miriam Rd | 0.8705 |
| | 09003416800 | Locust St | 0.7228 |
| | 09003417100 | Slater Rd | 0.9903 |
| | 09003417200 | Newfield Ave | 0.6816 |
| | 09003417300 | Fairview St | 0.3015 |
| | 09003417400 | James Ave | 0.5751 |
| | 09003417500 | Judd Ave | 0.6223 |
| | 09003460100 | Orchard Rd | 0.5351 |
| | 09003460202 | Worthington Dr | 0.4116 |
| Median SVI Score | | | 0.7966 |

SVI Score: 0.7966

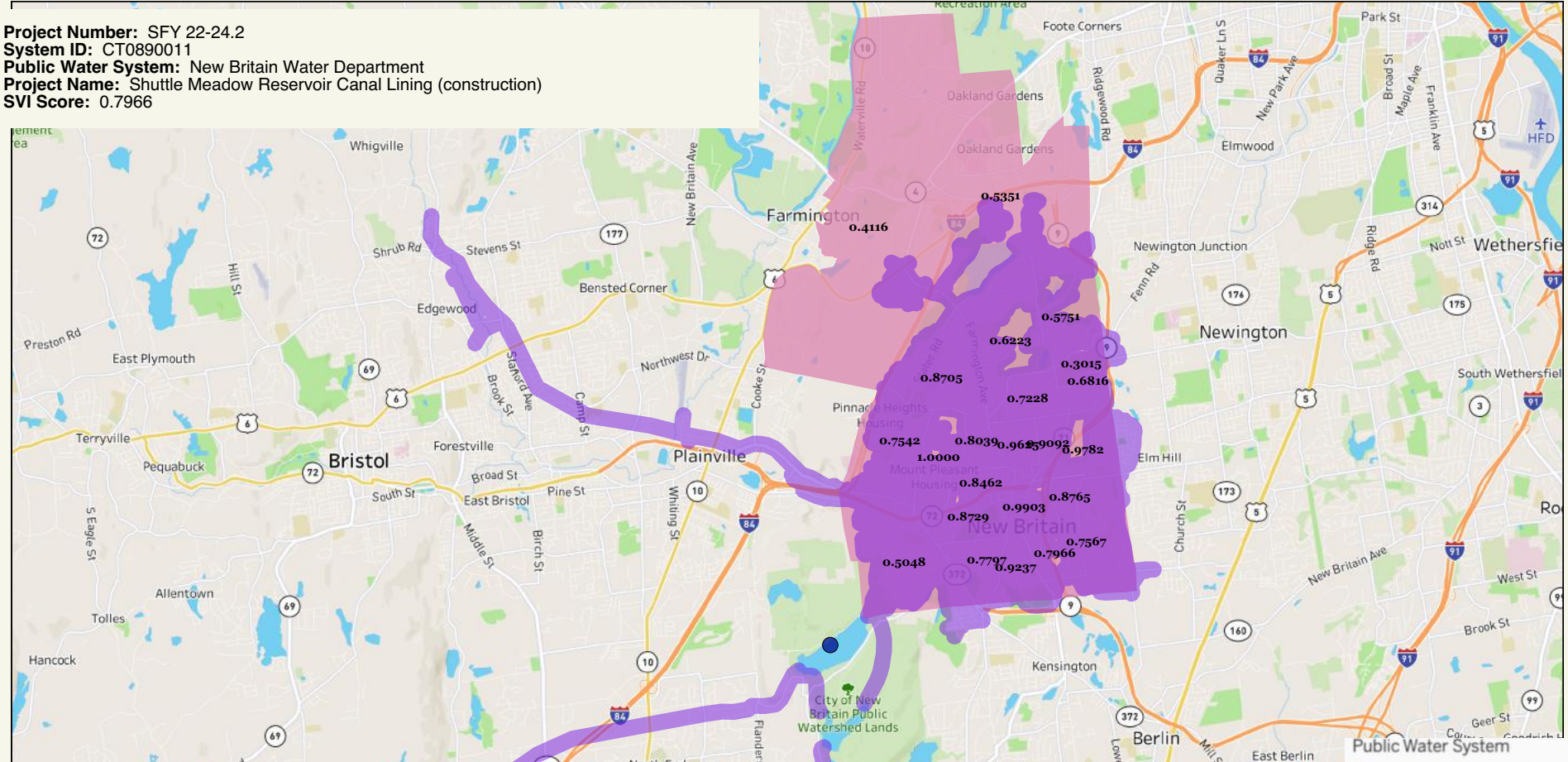


When multiple census tracts are used, the median value of all displayed tracts is used for SVI Score determination. When 1 census tract is used, the score listed is the final score.

■ Census Tract

| Public Water System | Census Tract | Street Name | |
|------------------------------|--------------|-------------------|--------|
| NEW BRITAIN WATER DEPARTMENT | 09003415300 | Stratford Rd | 0.8765 |
| | 09003415400 | Carlton St | 0.7567 |
| | 09003415500 | Golf Blvd | 0.7966 |
| | 09003415600 | Vine St | 0.9237 |
| | 09003415700 | Farm Ct | 0.7797 |
| | 09003415800 | Brittany Farms Rd | 0.8729 |
| | 09003415900 | Fairlane Dr | 0.8462 |
| | 09003416000 | Wilson St | 0.8039 |
| | 09003416100 | Buell St | 0.9625 |
| | 09003416200 | Oakland Ave | 0.9092 |
| | 09003416300 | Joy Ln | 0.9782 |
| | 09003416400 | Daly Ave | 0.5048 |
| | 09003416500 | Laurel Rd | 0.7542 |
| | 09003416600 | Long Swamp Rd | 1.0000 |
| | 09003416700 | Miriam Rd | 0.8705 |
| | 09003416800 | Locust St | 0.7228 |
| | 09003417100 | Slater Rd | 0.9903 |
| | 09003417200 | Newfield Ave | 0.6816 |
| | 09003417300 | Fairview St | 0.3015 |
| | 09003417400 | James Ave | 0.5751 |
| | 09003417500 | Judd Ave | 0.6223 |
| | 09003460100 | Orchard Rd | 0.5351 |
| | 09003460202 | Worthington Dr | 0.4116 |
| Median SVI Score | | | 0.7966 |

Project Number: SFY 22-24.2
System ID: CT0890011
Public Water System: New Britain Water Department
Project Name: Shuttle Meadow Reservoir Canal Lining (construction)
SVI Score: 0.7966



Centers for Disease Control and Prevention/ Agency for Toxic Substances and Disease Registry/ Geospatial Research, Analysis, and Services Program.

CDC/ATSDR Social Vulnerability Index, Database Connecticut

https://www.atsdr.cdc.gov/placeandhealth/svi/data_documentation_download.html

When multiple census tracts are used, the median value of all displayed tracts is used for SVI Score determination. When 1 census tract is used, the score listed is the final score.

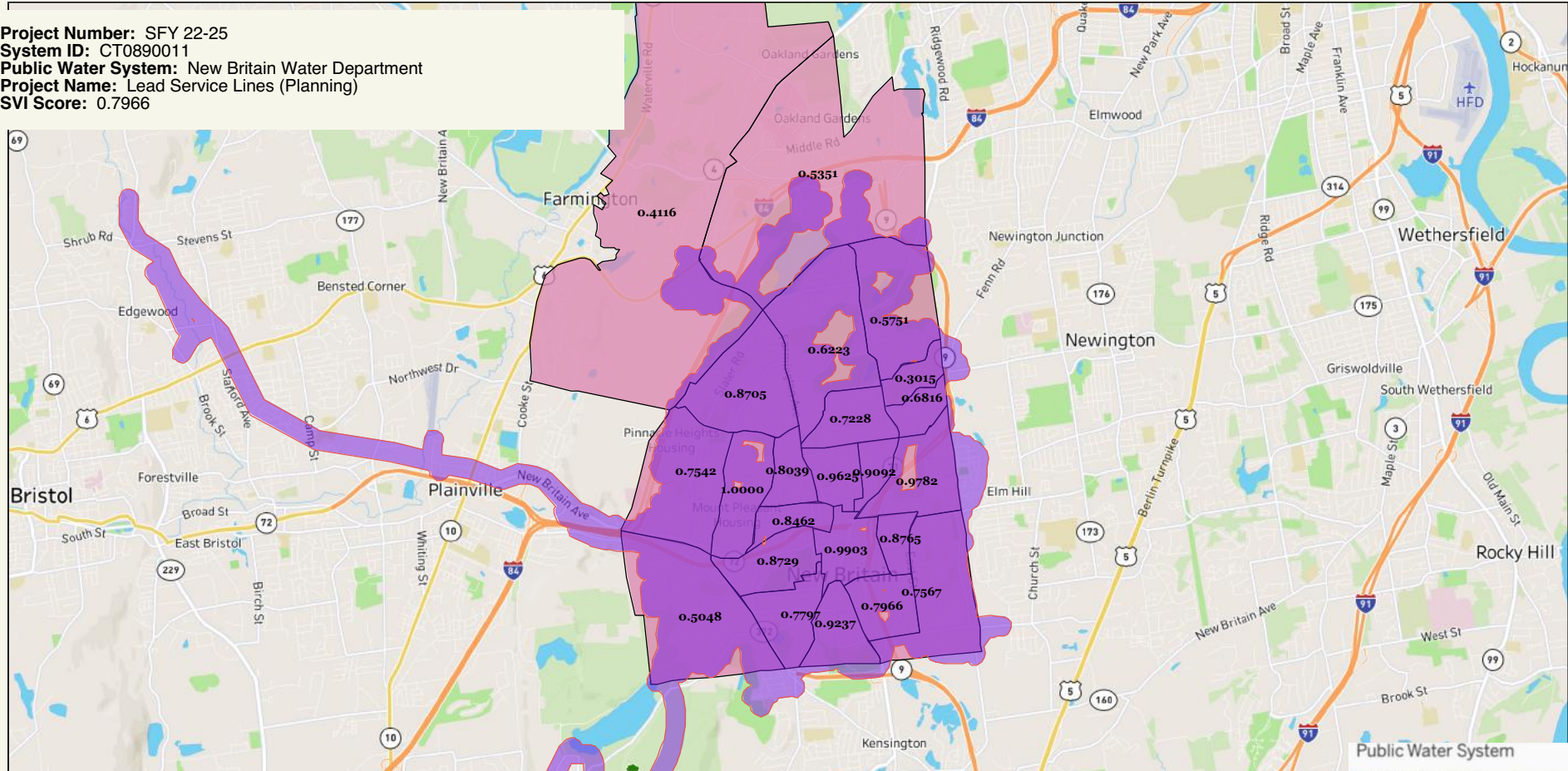
Public Water System

Census Tract (group)

■ Census Tract

| Public Water System | Census Tract | Street Name | |
|------------------------------|--------------|-------------------|--------|
| NEW BRITAIN WATER DEPARTMENT | 09003415300 | Stratford Rd | 0.8765 |
| | 09003415400 | Carlton St | 0.7567 |
| | 09003415500 | Golf Blvd | 0.7966 |
| | 09003415600 | Vine St | 0.9237 |
| | 09003415700 | Farm Ct | 0.7797 |
| | 09003415800 | Brittany Farms Rd | 0.8729 |
| | 09003415900 | Fairlane Dr | 0.8462 |
| | 09003416000 | Wilson St | 0.8039 |
| | 09003416100 | Buell St | 0.9625 |
| | 09003416200 | Oakland Ave | 0.9092 |
| | 09003416300 | Joy Ln | 0.9782 |
| | 09003416400 | Daly Ave | 0.5048 |
| | 09003416500 | Laurel Rd | 0.7542 |
| | 09003416600 | Long Swamp Rd | 1.0000 |
| | 09003416700 | Miriam Rd | 0.8705 |
| | 09003416800 | Locust St | 0.7228 |
| | 09003417100 | Slater Rd | 0.9903 |
| | 09003417200 | Newfield Ave | 0.6816 |
| | 09003417300 | Fairview St | 0.3015 |
| | 09003417400 | James Ave | 0.5751 |
| | 09003417500 | Judd Ave | 0.6223 |
| | 09003460100 | Orchard Rd | 0.5351 |
| | 09003460202 | Worthington Dr | 0.4116 |
| Median SVI Score | | | 0.7966 |

Project Number: SFY 22-25
System ID: CT0890011
Public Water System: New Britain Water Department
Project Name: Lead Service Lines (Planning)
SVI Score: 0.7966



Centers for Disease Control and Prevention/ Agency for Toxic Substances and Disease Registry/ Geospatial Research, Analysis, and Services Program.

CDC/ATSDR Social Vulnerability Index, Database Connecticut

https://www.atsdr.cdc.gov/placeandhealth/svi/data_documentation_download.html

When multiple census tracts are used, the median value of all displayed tracts is used for SVI Score determination. When 1 census tract is used, the score listed is the final score.

Public Water System

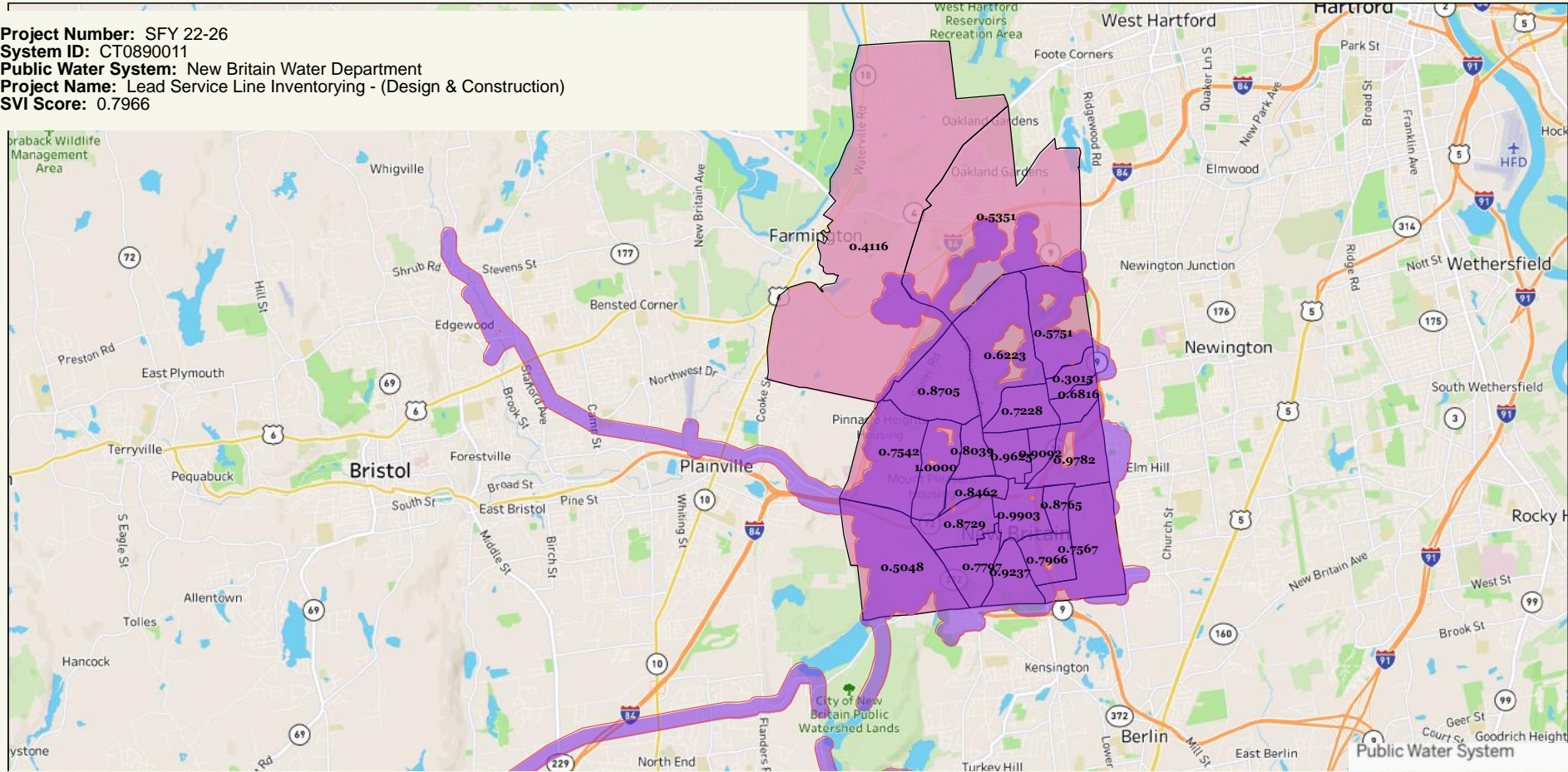
Public Water System

Census Tract (group)

Census Tract

| Public Water System | Census Tract | Street Name | |
|------------------------------|--------------|-------------------|--------|
| NEW BRITAIN WATER DEPARTMENT | 09003415300 | Stratford Rd | 0.8765 |
| | 09003415400 | Carlton St | 0.7567 |
| | 09003415500 | Golf Blvd | 0.7966 |
| | 09003415600 | Vine St | 0.9237 |
| | 09003415700 | Farm Ct | 0.7797 |
| | 09003415800 | Brittany Farms Rd | 0.8729 |
| | 09003415900 | Fairlane Dr | 0.8462 |
| | 09003416000 | Wilson St | 0.8039 |
| | 09003416100 | Buell St | 0.9625 |
| | 09003416200 | Oakland Ave | 0.9092 |
| | 09003416300 | Joy Ln | 0.9782 |
| | 09003416400 | Daly Ave | 0.5048 |
| | 09003416500 | Laurel Rd | 0.7542 |
| | 09003416600 | Long Swamp Rd | 1.0000 |
| | 09003416700 | Miriam Rd | 0.8705 |
| | 09003416800 | Locust St | 0.7228 |
| | 09003417100 | Slater Rd | 0.9903 |
| | 09003417200 | Newfield Ave | 0.6816 |
| | 09003417300 | Fairview St | 0.3015 |
| | 09003417400 | James Ave | 0.5751 |
| | 09003417500 | Judd Ave | 0.6223 |
| | 09003460100 | Orchard Rd | 0.5351 |
| | 09003460202 | Worthington Dr | 0.4116 |
| Median SVI Score | | | 0.7966 |

Project Number: SFY 22-26
System ID: CT0890011
Public Water System: New Britain Water Department
Project Name: Lead Service Line Inventorying - (Design & Construction)
SVI Score: 0.7966



Centers for Disease Control and Prevention/ Agency for Toxic Substances and Disease Registry/ Geospatial Research, Analysis, and Services Program.

CDC/ATSDR Social Vulnerability Index, Database Connecticut

https://www.atsdr.cdc.gov/placeandhealth/svi/data_documentation_download.html

When multiple census tracts are used, the median value of all displayed tracts is used for SVI Score determination. When 1 census tract is used, the score listed is the final score.

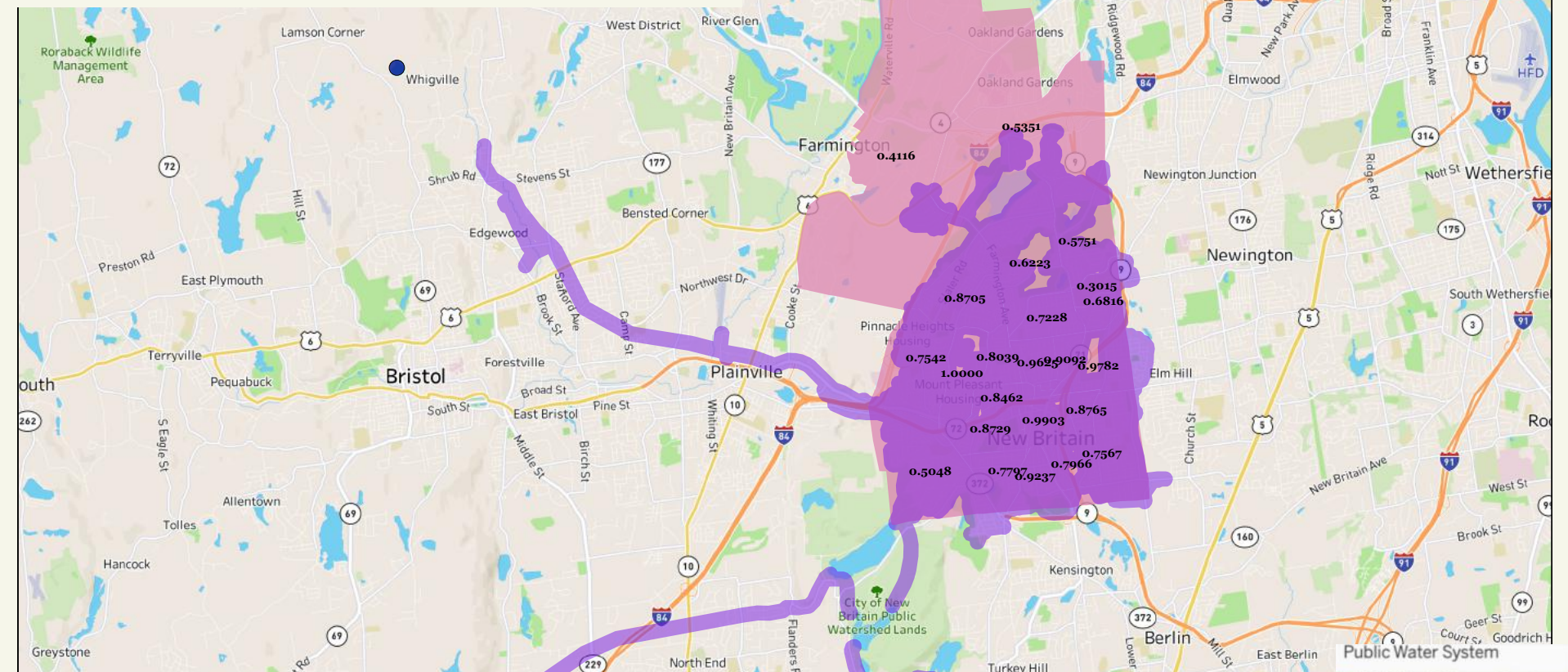
Public Water System

Census Tract (group)

Census Tract

| Public Water System | Census Tract | Street Name | |
|------------------------------|--------------|-------------------|--------|
| NEW BRITAIN WATER DEPARTMENT | 09003415300 | Stratford Rd | 0.8765 |
| | 09003415400 | Carlton St | 0.7567 |
| | 09003415500 | Golf Blvd | 0.7966 |
| | 09003415600 | Vine St | 0.9237 |
| | 09003415700 | Farm Ct | 0.7797 |
| | 09003415800 | Brittany Farms Rd | 0.8729 |
| | 09003415900 | Fairlane Dr | 0.8462 |
| | 09003416000 | Wilson St | 0.8039 |
| | 09003416100 | Buell St | 0.9625 |
| | 09003416200 | Oakland Ave | 0.9092 |
| | 09003416300 | Joy Ln | 0.9782 |
| | 09003416400 | Daly Ave | 0.5048 |
| | 09003416500 | Laurel Rd | 0.7542 |
| | 09003416600 | Long Swamp Rd | 1.0000 |
| | 09003416700 | Miriam Rd | 0.8705 |
| | 09003416800 | Locust St | 0.7228 |
| | 09003417100 | Slater Rd | 0.9903 |
| | 09003417200 | Newfield Ave | 0.6816 |
| | 09003417300 | Fairview St | 0.3015 |
| | 09003417400 | James Ave | 0.5751 |
| | 09003417500 | Judd Ave | 0.6223 |
| | 09003460100 | Orchard Rd | 0.5351 |
| | 09003460202 | Worthington Dr | 0.4116 |
| Median SVI Score | | | 0.7966 |

Project Number: SFY 23-77
System ID: CT0890011
Public Water System: New Britain Water Department
Project Name: Whigville Dam Rehabilitation
SVI Score: 0.7966



Centers for Disease Control and Prevention/ Agency for Toxic Substances and Disease Registry/ Geospatial Research, Analysis, and Services Program.

CDC/ATSDR Social Vulnerability Index, Database Connecticut

https://www.atsdr.cdc.gov/placeandhealth/svi/data_documentation_download.html

When multiple census tracts are used, the median value of all displayed tracts is used for SVI Score determination. When 1 census tract is used, the score listed is the final score.

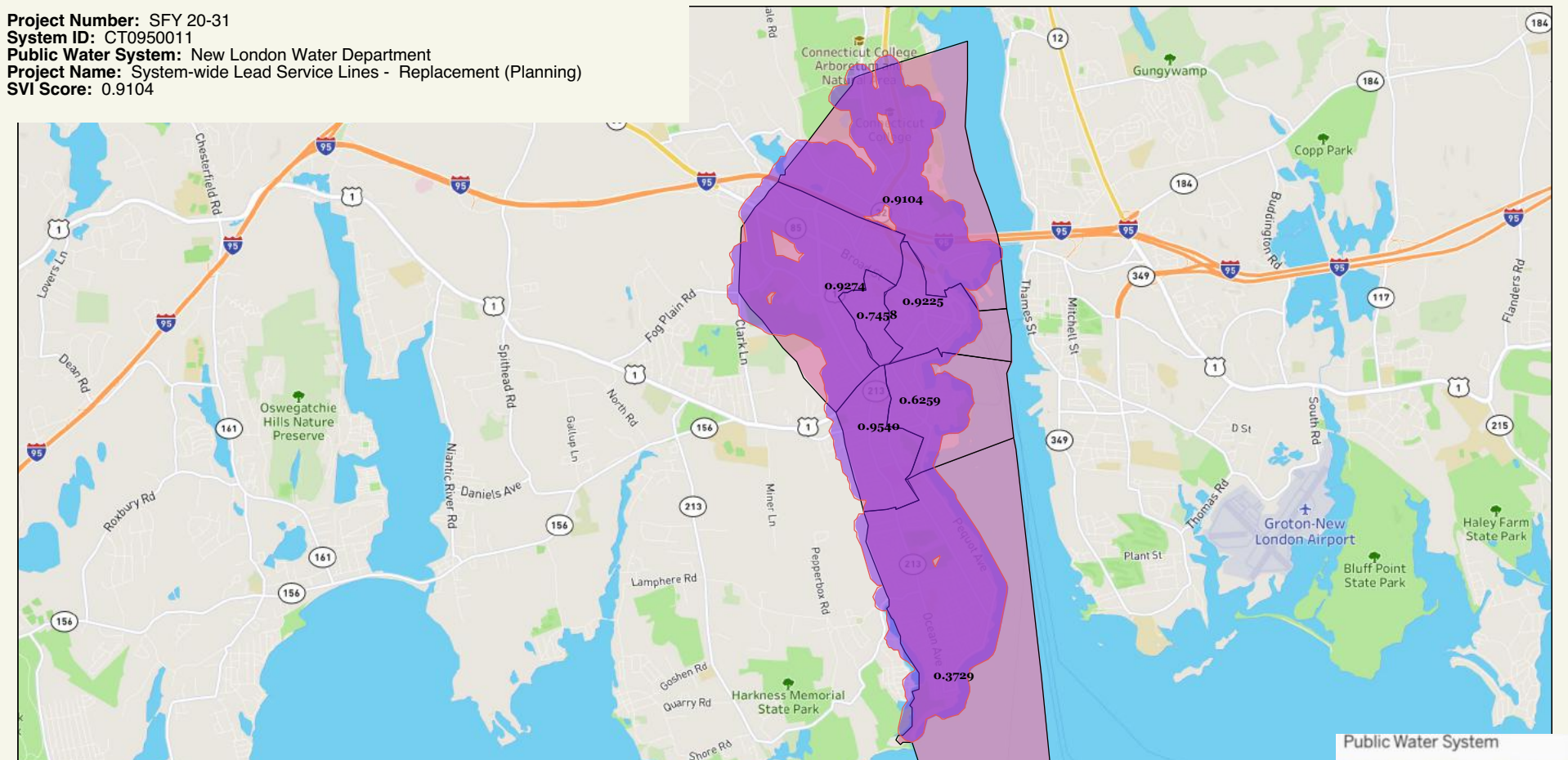
Public Water System

Census Tract (group)

Census Tract

| Public Water System | Census Tract | Street Name | |
|------------------------------|--------------|-------------------|--------|
| NEW BRITAIN WATER DEPARTMENT | 09003415300 | Stratford Rd | 0.8765 |
| | 09003415400 | Carlton St | 0.7567 |
| | 09003415500 | Golf Blvd | 0.7966 |
| | 09003415600 | Vine St | 0.9237 |
| | 09003415700 | Farm Ct | 0.7797 |
| | 09003415800 | Brittany Farms Rd | 0.8729 |
| | 09003415900 | Fairlane Dr | 0.8462 |
| | 09003416000 | Wilson St | 0.8039 |
| | 09003416100 | Buell St | 0.9625 |
| | 09003416200 | Oakland Ave | 0.9092 |
| | 09003416300 | Joy Ln | 0.9782 |
| | 09003416400 | Daly Ave | 0.5048 |
| | 09003416500 | Laurel Rd | 0.7542 |
| | 09003416600 | Long Swamp Rd | 1.0000 |
| | 09003416700 | Miriam Rd | 0.8705 |
| | 09003416800 | Locust St | 0.7228 |
| | 09003417100 | Slater Rd | 0.9903 |
| | 09003417200 | Newfield Ave | 0.6816 |
| | 09003417300 | Fairview St | 0.3015 |
| | 09003417400 | James Ave | 0.5751 |
| | 09003417500 | Judd Ave | 0.6223 |
| | 09003460100 | Orchard Rd | 0.5351 |
| | 09003460202 | Worthington Dr | 0.4116 |
| Median SVI Score | | | 0.7966 |

Project Number: SFY 20-31
System ID: CT0950011
Public Water System: New London Water Department
Project Name: System-wide Lead Service Lines - Replacement (Planning)
SVI Score: 0.9104



Public Water System

Public Water System

Census Tract (group)

Census Tract

Centers for Disease Control and Prevention/ Agency for Toxic Substances and Disease Registry/ Geospatial Research, Analysis, and Services Program.

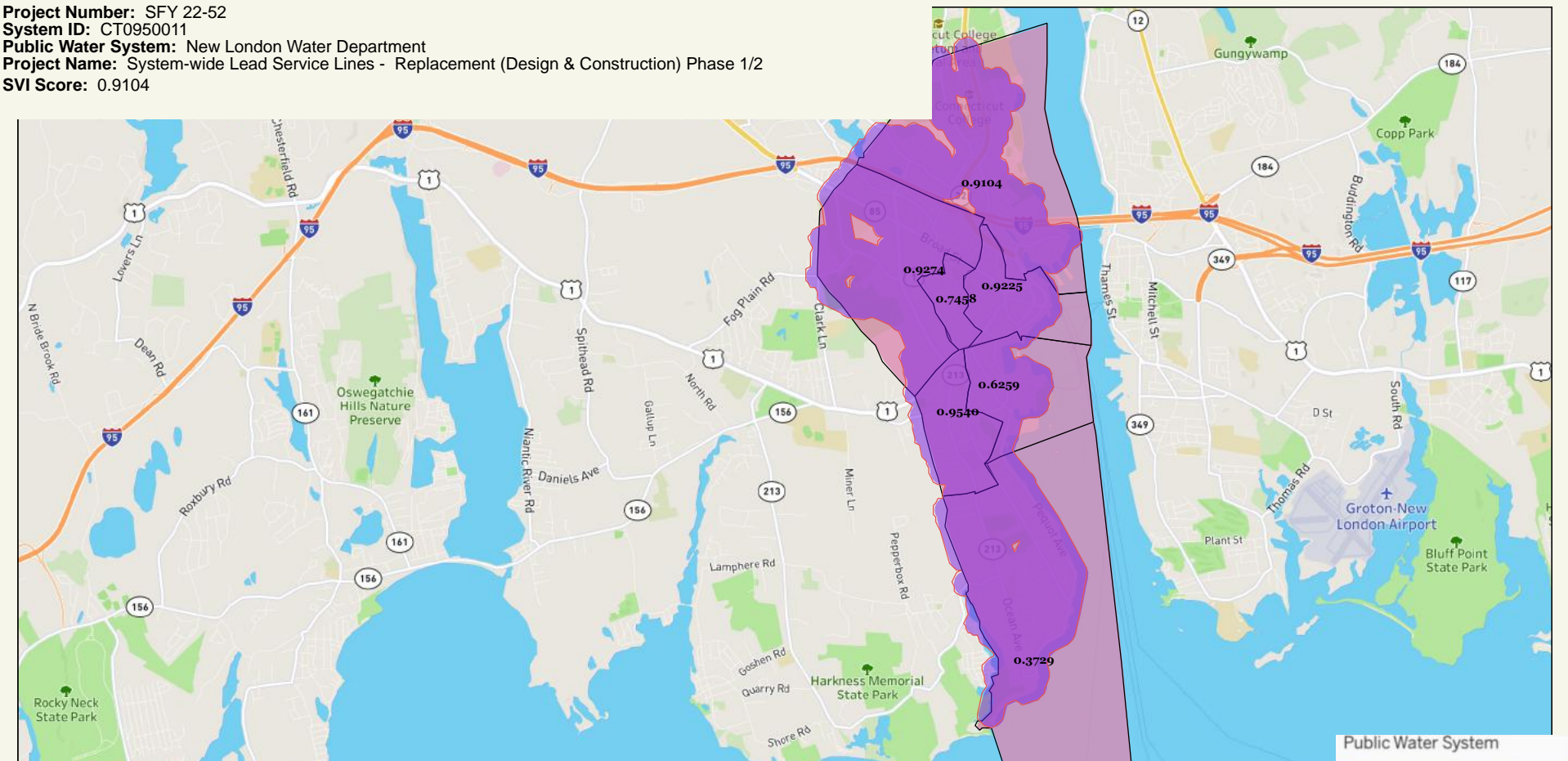
CDC/ATSDR Social Vulnerability Index, Database Connecticut

https://www.atsdr.cdc.gov/placeandhealth/svi/data_documentation_download.html

When multiple census tracts are used, the median value of all displayed tracts is used for SVI Score determination. When 1 census tract is used, the score listed is the final score.

| Public Water System | Census Tract | Street Name | |
|---------------------------|--------------|-------------|--------|
| NEW LONDON WATER DIVISION | 09011690800 | Ledyard St | 0.9540 |
| | 09011690300 | Bolles Ave | 0.9274 |
| | 09011690500 | Garvin St | 0.9225 |
| | 09011870300 | Squire St | 0.9104 |
| | 09011690400 | Bayonet St | 0.7458 |
| | 09011690700 | Dow St | 0.6259 |
| | 09011690900 | Mahan St | 0.3729 |
| Median SVI Score | | | 0.9104 |

Project Number: SFY 22-52
System ID: CT0950011
Public Water System: New London Water Department
Project Name: System-wide Lead Service Lines - Replacement (Design & Construction) Phase 1/2
SVI Score: 0.9104



Centers for Disease Control and Prevention/ Agency for Toxic Substances and Disease Registry/ Geospatial Research, Analysis, and Services Program.

CDC/ATSDR Social Vulnerability Index, Database Connecticut

https://www.atsdr.cdc.gov/placeandhealth/svi/data_documentation_download.html

When multiple census tracts are used, the median value of all displayed tracts is used for SVI Score determination. When 1 census tract is used, the score listed is the final score.

Public Water System

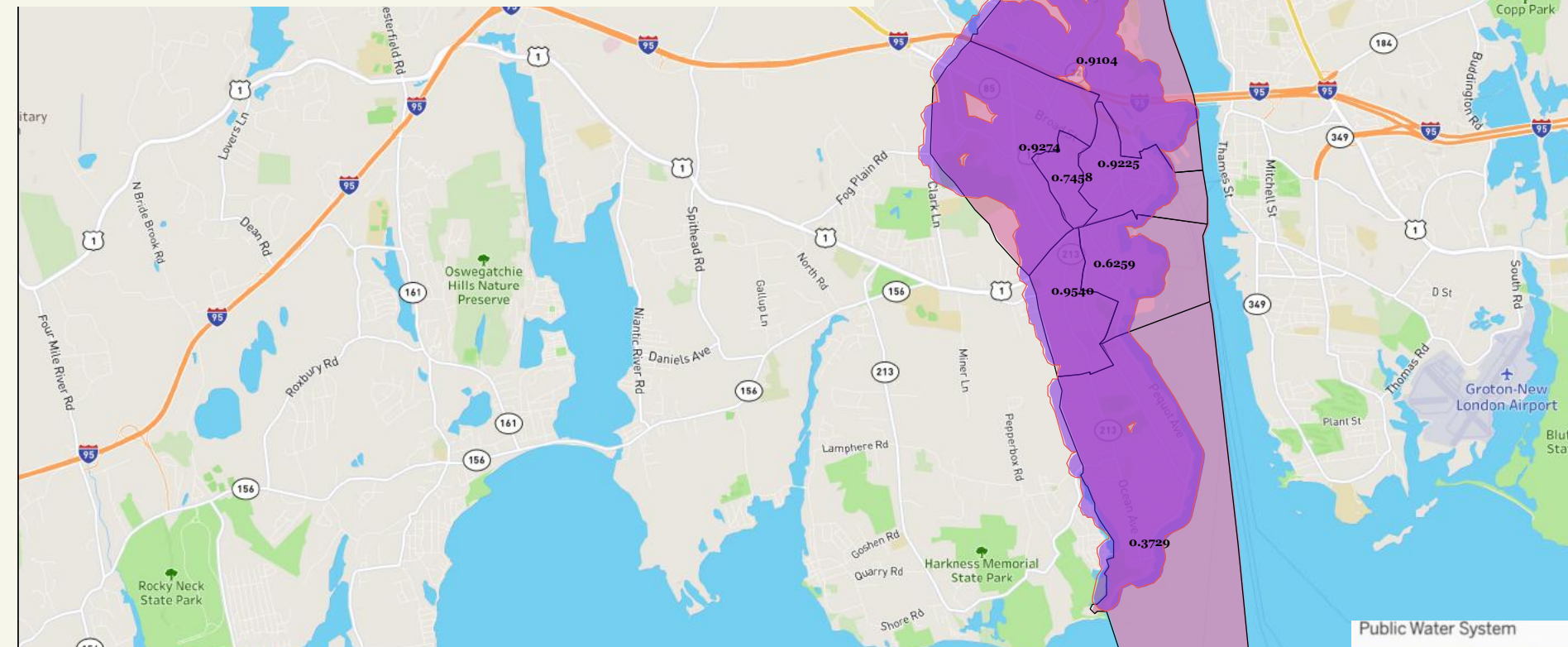
Public Water System

Census Tract (group)

Census Tract

| Public Water System | Census Tract | Street Name | |
|---------------------------|--------------|-------------|--------|
| NEW LONDON WATER DIVISION | 09011690800 | Ledyard St | 0.9540 |
| | 09011690300 | Bolles Ave | 0.9274 |
| | 09011690500 | Garvin St | 0.9225 |
| | 09011870300 | Squire St | 0.9104 |
| | 09011690400 | Bayonet St | 0.7458 |
| | 09011690700 | Dow St | 0.6259 |
| | 09011690900 | Mahan St | 0.3729 |
| Median SVI Score | | | 0.9104 |

Project Number: SFY 22-52.2
System ID: CT0950011
Public Water System: New London Water Department
Project Name: System-wide Lead Service Lines - Replacement (Design & Construction) Phases 2 & 3
SVI Score: 0.9104



Centers for Disease Control and Prevention/ Agency for Toxic Substances and Disease Registry/ Geospatial Research, Analysis, and Services Program.

CDC/ATSDR Social Vulnerability Index, Database Connecticut

https://www.atsdr.cdc.gov/placeandhealth/svi/data_documentation_download.html

When multiple census tracts are used, the median value of all displayed tracts is used for SVI Score determination. When 1 census tract is used, the score listed is the final score.

Public Water System

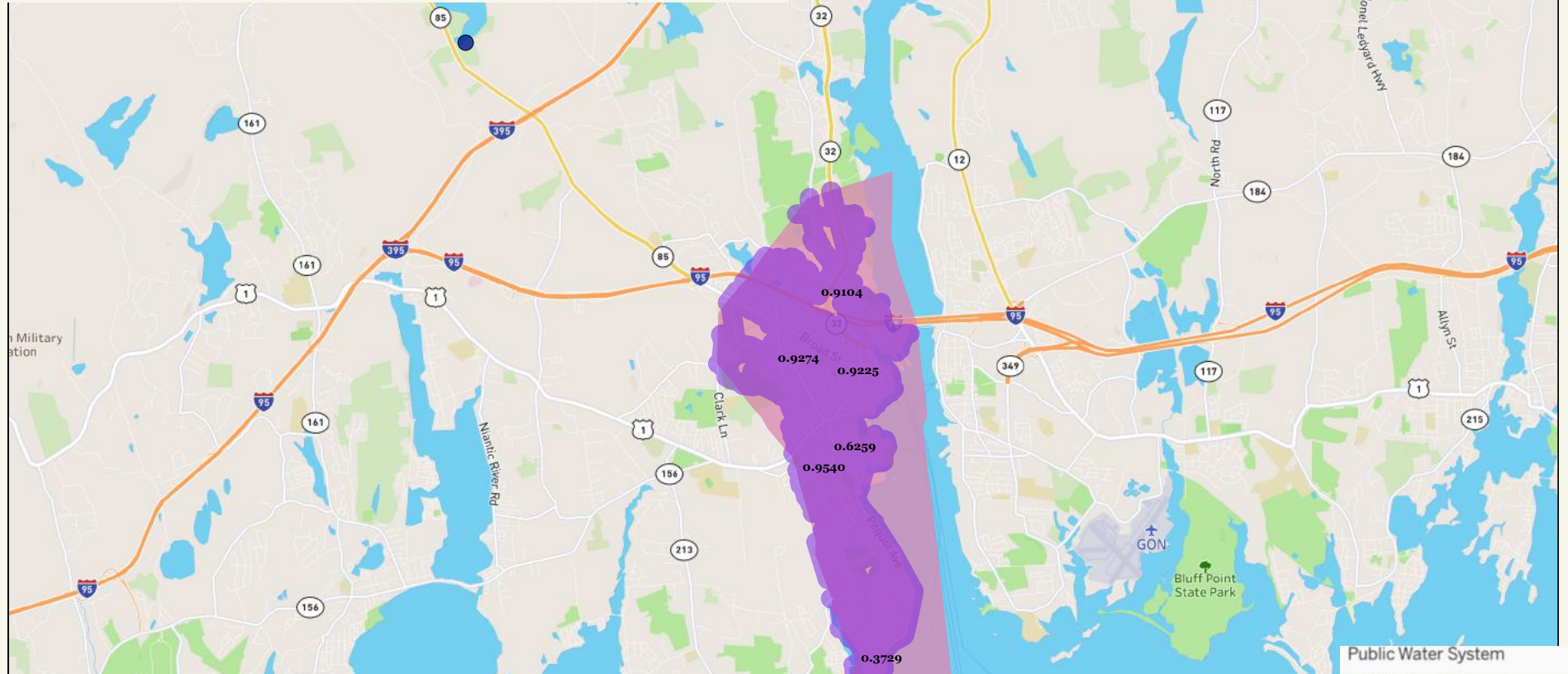
Public Water System

Census Tract (group)

Census Tract

| Public Water System | Census Tract | Street Name | |
|---------------------------|--------------|-------------|--------|
| NEW LONDON WATER DIVISION | 09011690800 | Ledyard St | 0.9540 |
| | 09011690300 | Bolles Ave | 0.9274 |
| | 09011690500 | Garvin St | 0.9225 |
| | 09011870300 | Squire St | 0.9104 |
| | 09011690400 | Bayonet St | 0.7458 |
| | 09011690700 | Dow St | 0.6259 |
| | 09011690900 | Mahan St | 0.3729 |
| Median SVI Score | | | 0.9104 |

Project Number: SFY 23-72
System ID: CT0950011
Public Water System: New London Dept. Of Utilities
Project Name: Lake Konomoc Water Treatment Filter Upgrades
SVI Score: 0.9104



Centers for Disease Control and Prevention/ Agency for Toxic Substances and Disease Registry/ Geospatial Research, Analysis, and Services Program.

CDC/ATSDR Social Vulnerability Index, Database Connecticut

https://www.atsdr.cdc.gov/placeandhealth/svi/data_documentation_download.html.

When multiple census tracts are used, the median value of all displayed tracts is used for SVI Score determination. When 1 census tract is used, the score listed is the final score.

Public Water System

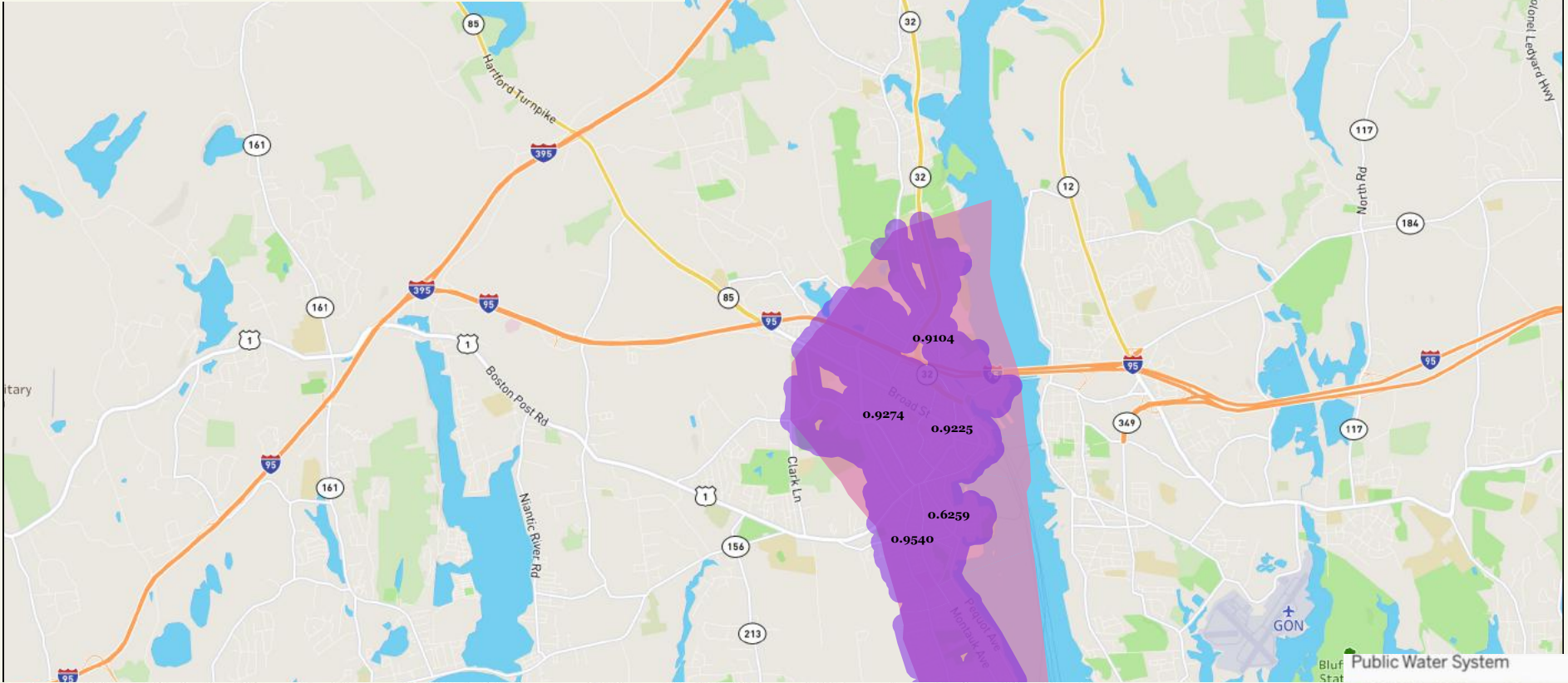
Public Water System

Census Tract (group)

Census Tract

| Public Water System | Census Tract | Street Name | |
|---------------------------|--------------|-------------|--------|
| NEW LONDON WATER DIVISION | 09011690800 | Ledyard St | 0.9540 |
| | 09011690300 | Bolles Ave | 0.9274 |
| | 09011690500 | Garvin St | 0.9225 |
| | 09011870300 | Squire St | 0.9104 |
| | 09011690400 | Bayonet St | 0.7458 |
| | 09011690700 | Dow St | 0.6259 |
| | 09011690900 | Mahan St | 0.3729 |
| Median SVI Score | | | 0.9104 |

Project Number: SFY 23-73
System ID: CT0950011
Public Water System: New London Dept. Of Utilities
Project Name: Lake Konomoc Dam Rehabilitation Project 1
SVI Score: 0.9104



Centers for Disease Control and Prevention/ Agency for Toxic Substances and Disease Registry/ Geospatial Research, Analysis, and Services Program.

CDC/ATSDR Social Vulnerability Index, Database Connecticut

https://www.atsdr.cdc.gov/placeandhealth/svi/data_documentation_download.html.

When multiple census tracts are used, the median value of all displayed tracts is used for SVI Score determination. When 1 census tract is used, the score listed is the final score.

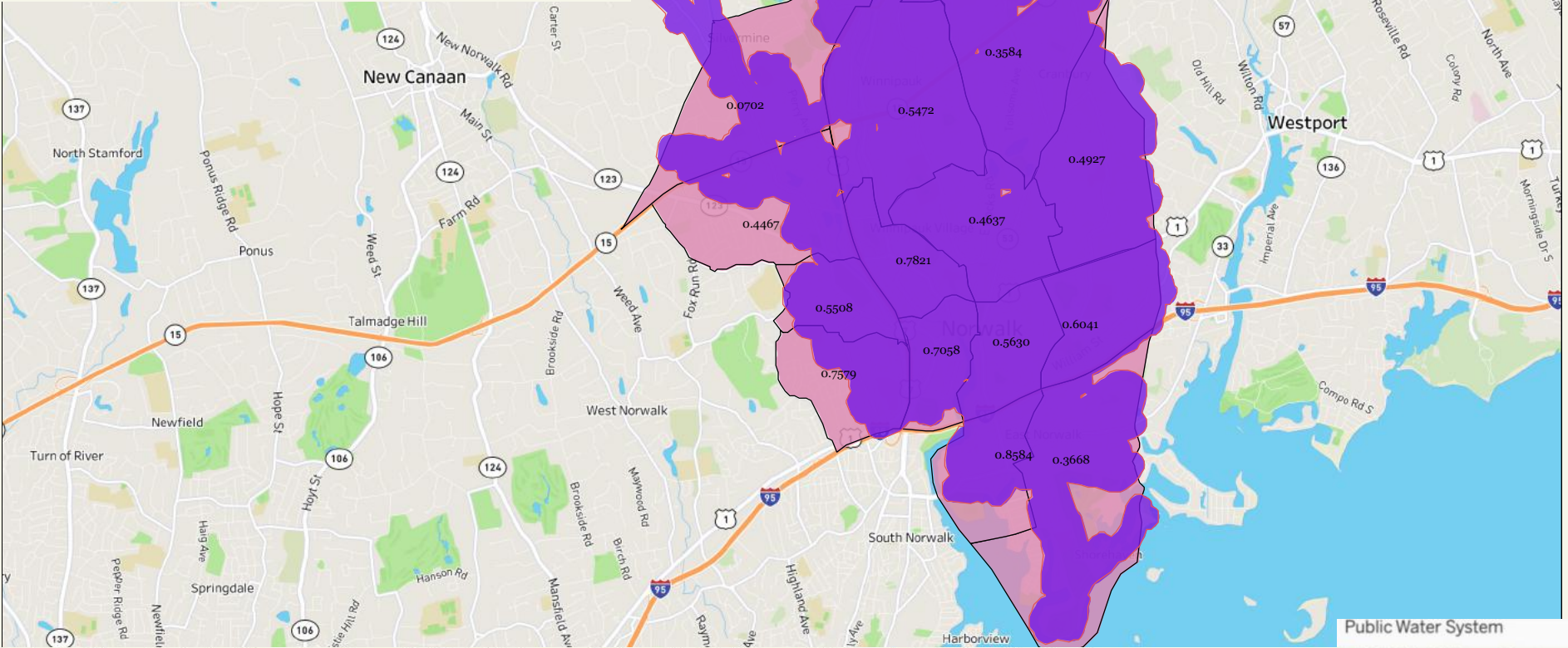
Public Water System

Census Tract (group)

Census Tract

| Public Water System | Census Tract | Street Name | |
|---------------------------|--------------|-------------|--------|
| NEW LONDON WATER DIVISION | 09011690800 | Ledyard St | 0.9540 |
| | 09011690300 | Bolles Ave | 0.9274 |
| | 09011690500 | Garvin St | 0.9225 |
| | 09011870300 | Squire St | 0.9104 |
| | 09011690400 | Bayonet St | 0.7458 |
| | 09011690700 | Dow St | 0.6259 |
| | 09011690900 | Mahan St | 0.3729 |
| Median SVI Score | | | 0.9104 |

Project Number: SFY 23-83
System ID: CT1030011
Public Water System: Norwalk First Taxing District
Project Name: Lead Service Lines - Replacement 2
SVI Score: 0.5490



Centers for Disease Control and Prevention/ Agency for Toxic Substances and Disease Registry/ Geospatial Research, Analysis, and Services Program.

CDC/ATSDR Social Vulnerability Index, Database Connecticut

https://www.atsdr.cdc.gov/placeandhealth/svi/data_documentation_download.html.

When multiple census tracts are used, the median value of all displayed tracts is used for SVI Score determination. When 1 census tract is used, the score listed is the final score.

Public Water System

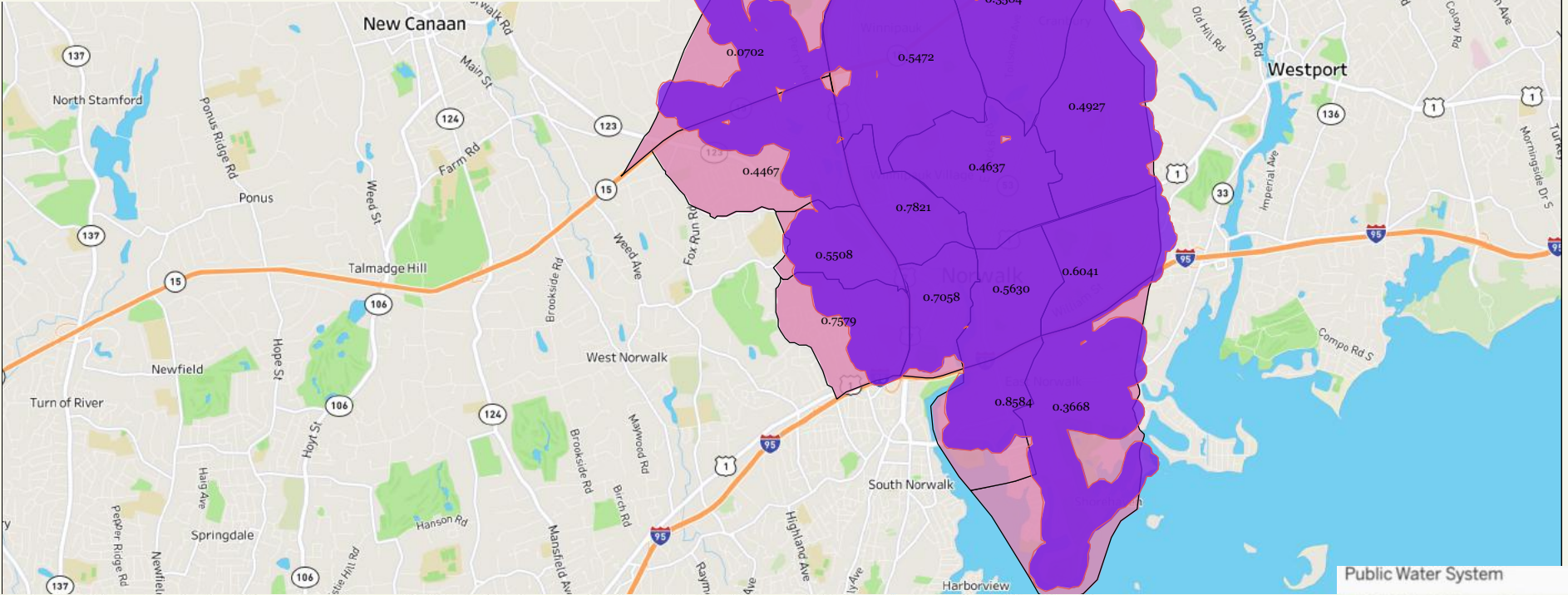
Public Water System

Census Tract (group)

Census Tract

| Public Water System | Census Tract | Street Name | |
|----------------------------------|--------------|----------------|--------|
| NORWALK FIRST TAXING DISTRICT | 09001042500 | Appletree Ln | 0.3584 |
| | 09001042600 | Byselle Rd | 0.4927 |
| | 09001042700 | Park Ln | 0.5472 |
| | 09001042800 | Highview Ave | 0.4637 |
| | 09001042900 | Nearwater Rd | 0.0702 |
| | 09001043000 | Cider Ln | 0.4467 |
| | 09001043300 | Columbine Ln | 0.5508 |
| | 09001043400 | New Canaan Ave | 0.7821 |
| | 09001043500 | Mulvoy St | 0.6041 |
| | 09001043600 | Buckthorn Rd | 0.5630 |
| | 09001043700 | Woods End Rd | 0.7058 |
| | 09001043800 | Old Rock Ct | 0.7579 |
| | 09001044200 | Libby Rd | 0.8584 |
| | 09001044300 | Cross St | 0.3668 |
| Median SVI Score: | | | 0.5490 |

Project Number: SFY 20-32
System ID: CT1030011
Public Water System: Norwalk First Taxing District
Project Name: Advanced Metering Infrastructure (AMI) - Phase 2
SVI Score: 0.5490



Centers for Disease Control and Prevention/ Agency for Toxic Substances and Disease Registry/ Geospatial Research, Analysis, and Services Program.

CDC/ATSDR Social Vulnerability Index, Database Connecticut

https://www.atsdr.cdc.gov/placeandhealth/svi/data_documentation_download.html.

When multiple census tracts are used, the median value of all displayed tracts is used for SVI Score determination. When 1 census tract is used, the score listed is the final score.

Public Water System

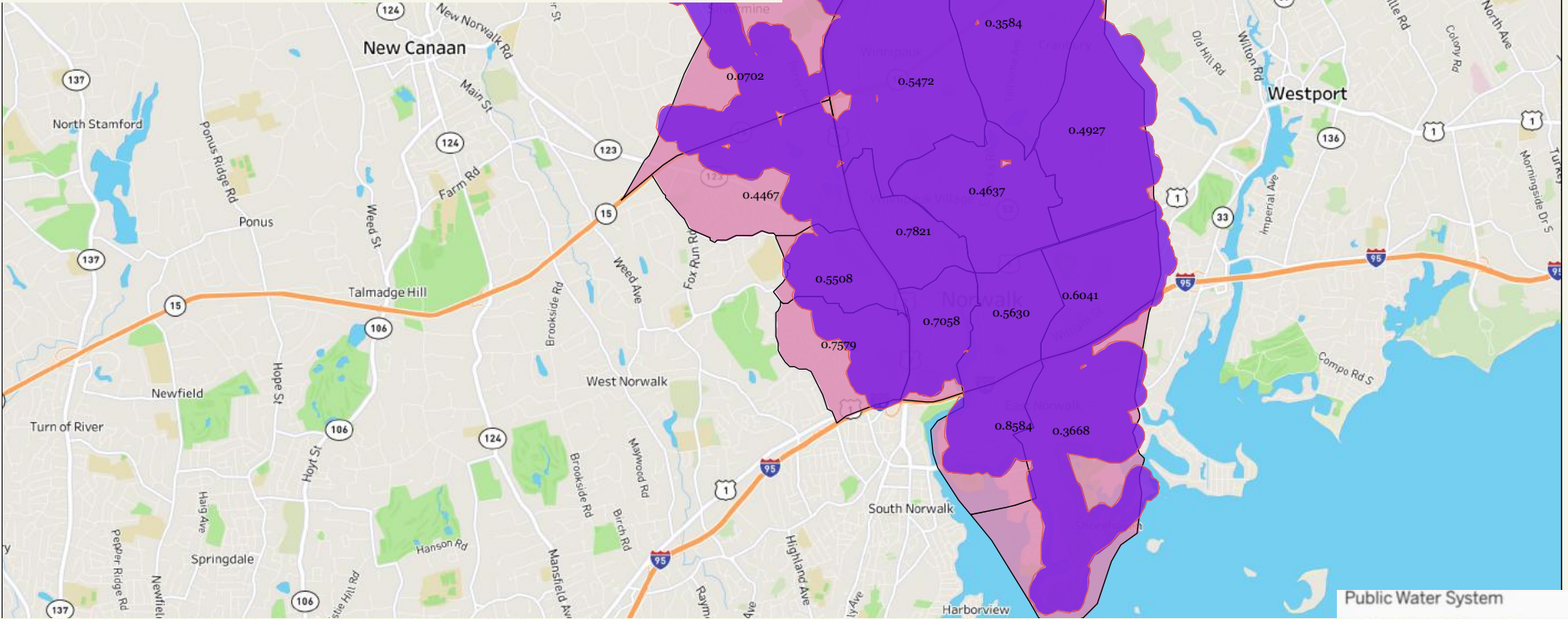
Public Water System

Census Tract (group)

Census Tract

| Public Water System | Census Tract | Street Name | |
|-------------------------------|--------------|----------------|--------|
| NORWALK FIRST TAXING DISTRICT | 09001042500 | Appletree Ln | 0.3584 |
| | 09001042600 | Byselle Rd | 0.4927 |
| | 09001042700 | Park Ln | 0.5472 |
| | 09001042800 | Highview Ave | 0.4637 |
| | 09001042900 | Nearwater Rd | 0.0702 |
| | 09001043000 | Cider Ln | 0.4467 |
| | 09001043300 | Columbine Ln | 0.5508 |
| | 09001043400 | New Canaan Ave | 0.7821 |
| | 09001043500 | Mulvoy St | 0.6041 |
| | 09001043600 | Buckthorn Rd | 0.5630 |
| | 09001043700 | Woods End Rd | 0.7058 |
| | 09001043800 | Old Rock Ct | 0.7579 |
| | 09001044200 | Libby Rd | 0.8584 |
| | 09001044300 | Cross St | 0.3668 |
| Median SVI Score: | | | 0.5490 |

Project Number: SFY 20-33
System ID: CT1030011
Public Water System: Norwalk First Taxing District
Project Name: Kellogg-Deering Wellfield Treatment - Manganese and PFAS (Construction)
SVI Score: 0.5490



Centers for Disease Control and Prevention/ Agency for Toxic Substances and Disease Registry/ Geospatial Research, Analysis, and Services Program.

CDC/ATSDR Social Vulnerability Index, Database Connecticut

https://www.atsdr.cdc.gov/placeandhealth/svi/data_documentation_download.html

When multiple census tracts are used, the median value of all displayed tracts is used for SVI Score determination. When 1 census tract is used, the score listed is the final score.

Public Water System

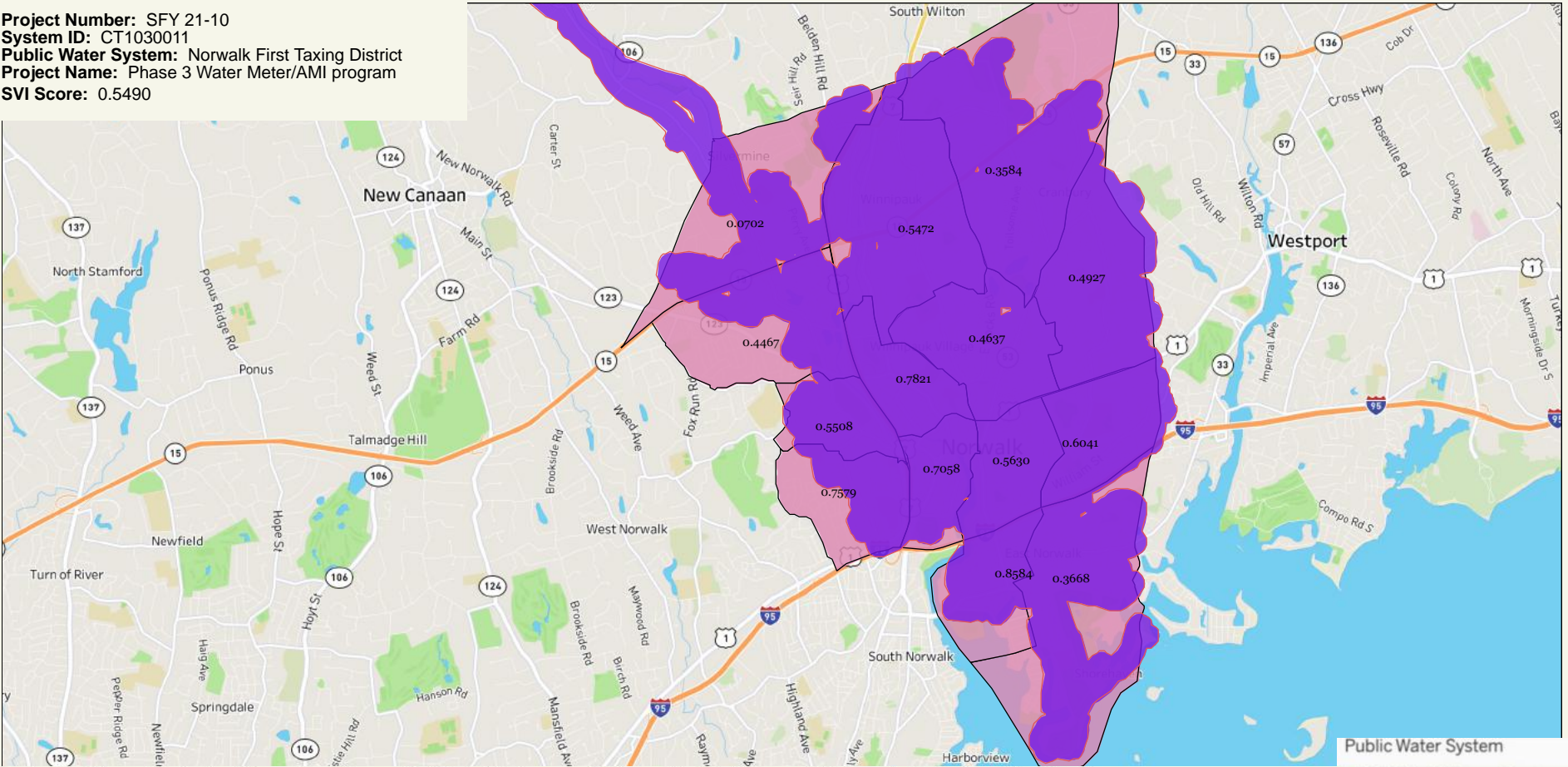
Public Water System

Census Tract (group)

Census Tract

| Public Water System | Census Tract | Street Name | |
|-------------------------------|--------------|----------------|--------|
| NORWALK FIRST TAXING DISTRICT | 09001042500 | Appletree Ln | 0.3584 |
| | 09001042600 | Byselle Rd | 0.4927 |
| | 09001042700 | Park Ln | 0.5472 |
| | 09001042800 | Highview Ave | 0.4637 |
| | 09001042900 | Nearwater Rd | 0.0702 |
| | 09001043000 | Cider Ln | 0.4467 |
| | 09001043300 | Columbine Ln | 0.5508 |
| | 09001043400 | New Canaan Ave | 0.7821 |
| | 09001043500 | Mulvoy St | 0.6041 |
| | 09001043600 | Buckthorn Rd | 0.5630 |
| | 09001043700 | Woods End Rd | 0.7058 |
| | 09001043800 | Old Rock Ct | 0.7579 |
| | 09001044200 | Libby Rd | 0.8584 |
| | 09001044300 | Cross St | 0.3668 |
| Median SVI Score: | | | 0.5490 |

Project Number: SFY 21-10
System ID: CT1030011
Public Water System: Norwalk First Taxing District
Project Name: Phase 3 Water Meter/AMI program
SVI Score: 0.5490



Centers for Disease Control and Prevention/ Agency for Toxic Substances and Disease Registry/ Geospatial Research, Analysis, and Services Program.

CDC/ATSDR Social Vulnerability Index, Database Connecticut

https://www.atsdr.cdc.gov/placeandhealth/svi/data_documentation_download.html.

When multiple census tracts are used, the median value of all displayed tracts is used for SVI Score determination. When 1 census tract is used, the score listed is the final score.

Public Water System

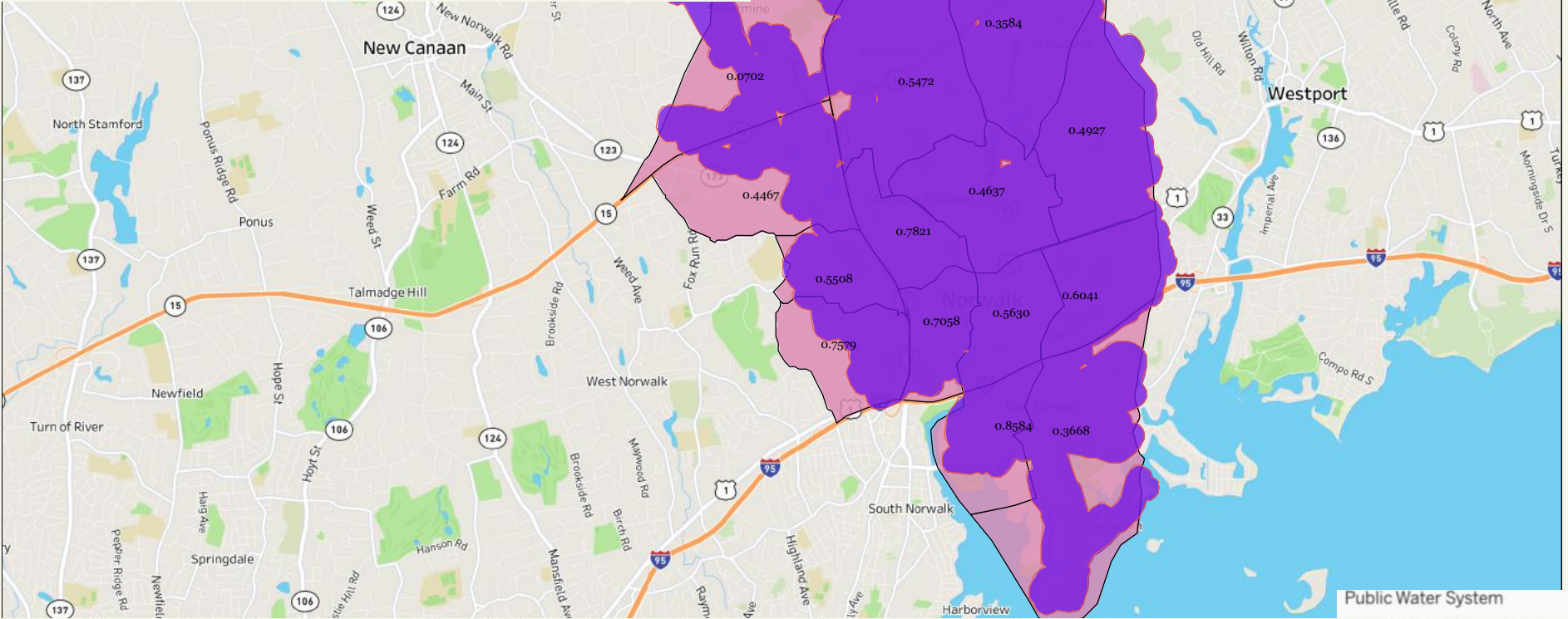
Public Water System

Census Tract (group)

Census Tract

| Public Water System | Census Tract | Street Name | |
|-------------------------------|--------------|----------------|--------|
| NORWALK FIRST TAXING DISTRICT | 09001042500 | Appletree Ln | 0.3584 |
| | 09001042600 | Byselle Rd | 0.4927 |
| | 09001042700 | Park Ln | 0.5472 |
| | 09001042800 | Highview Ave | 0.4637 |
| | 09001042900 | Nearwater Rd | 0.0702 |
| | 09001043000 | Cider Ln | 0.4467 |
| | 09001043300 | Columbine Ln | 0.5508 |
| | 09001043400 | New Canaan Ave | 0.7821 |
| | 09001043500 | Mulvoy St | 0.6041 |
| | 09001043600 | Buckthorn Rd | 0.5630 |
| | 09001043700 | Woods End Rd | 0.7058 |
| | 09001043800 | Old Rock Ct | 0.7579 |
| | 09001044200 | Libby Rd | 0.8584 |
| | 09001044300 | Cross St | 0.3668 |
| Median SVI Score: | | | 0.5490 |

Project Number: SFY 22-55
System ID: CT1030011
Public Water System: Norwalk First Taxing District
Project Name: Rehabilitation of Grupes Reservoir Dam 1
SVI Score: 0.5490



Centers for Disease Control and Prevention/ Agency for Toxic Substances and Disease Registry/ Geospatial Research, Analysis, and Services Program.

CDC/ATSDR Social Vulnerability Index, Database Connecticut

https://www.atsdr.cdc.gov/placeandhealth/svi/data_documentation_download.html.

When multiple census tracts are used, the median value of all displayed tracts is used for SVI Score determination. When 1 census tract is used, the score listed is the final score.

Public Water System

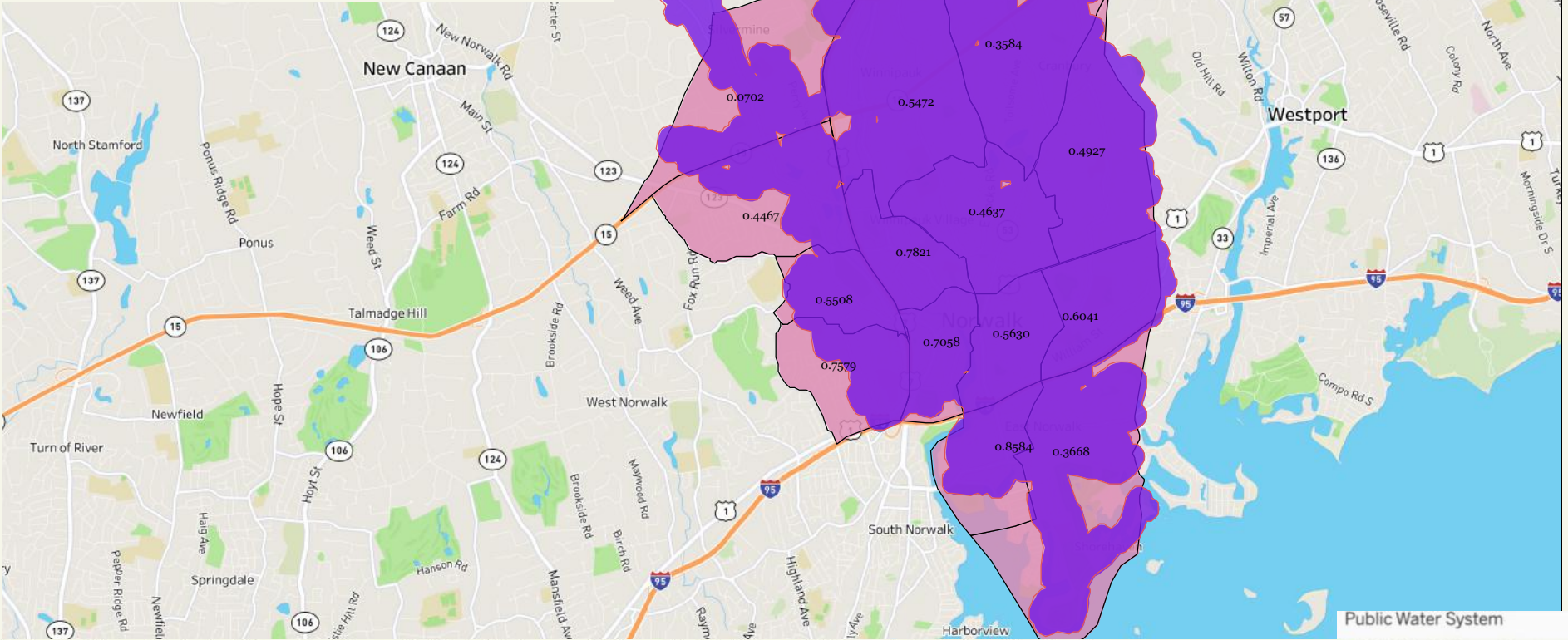
Public Water System

Census Tract (group)

Census Tract

| Public Water System | Census Tract | Street Name | |
|-------------------------------|--------------|----------------|--------|
| NORWALK FIRST TAXING DISTRICT | 09001042500 | Appletree Ln | 0.3584 |
| | 09001042600 | Byselle Rd | 0.4927 |
| | 09001042700 | Park Ln | 0.5472 |
| | 09001042800 | Highview Ave | 0.4637 |
| | 09001042900 | Nearwater Rd | 0.0702 |
| | 09001043000 | Cider Ln | 0.4467 |
| | 09001043300 | Columbine Ln | 0.5508 |
| | 09001043400 | New Canaan Ave | 0.7821 |
| | 09001043500 | Mulvoy St | 0.6041 |
| | 09001043600 | Buckthorn Rd | 0.5630 |
| | 09001043700 | Woods End Rd | 0.7058 |
| | 09001043800 | Old Rock Ct | 0.7579 |
| | 09001044200 | Libby Rd | 0.8584 |
| | 09001044300 | Cross St | 0.3668 |
| Median SVI Score: | | | 0.5490 |

Project Number: SFY 23-12
System ID: CT1030011
Public Water System: Norwalk First Taxing District
Project Name: Lead Service Lines - Inventory 2
SVI Score: 0.5490



Centers for Disease Control and Prevention/ Agency for Toxic Substances and Disease Registry/ Geospatial Research, Analysis, and Services Program.

CDC/ATSDR Social Vulnerability Index, Database Connecticut

https://www.atsdr.cdc.gov/placeandhealth/svi/data_documentation_download.html

When multiple census tracts are used, the median value of all displayed tracts is used for SVI Score determination. When 1 census tract is used, the score listed is the final score.

Public Water System

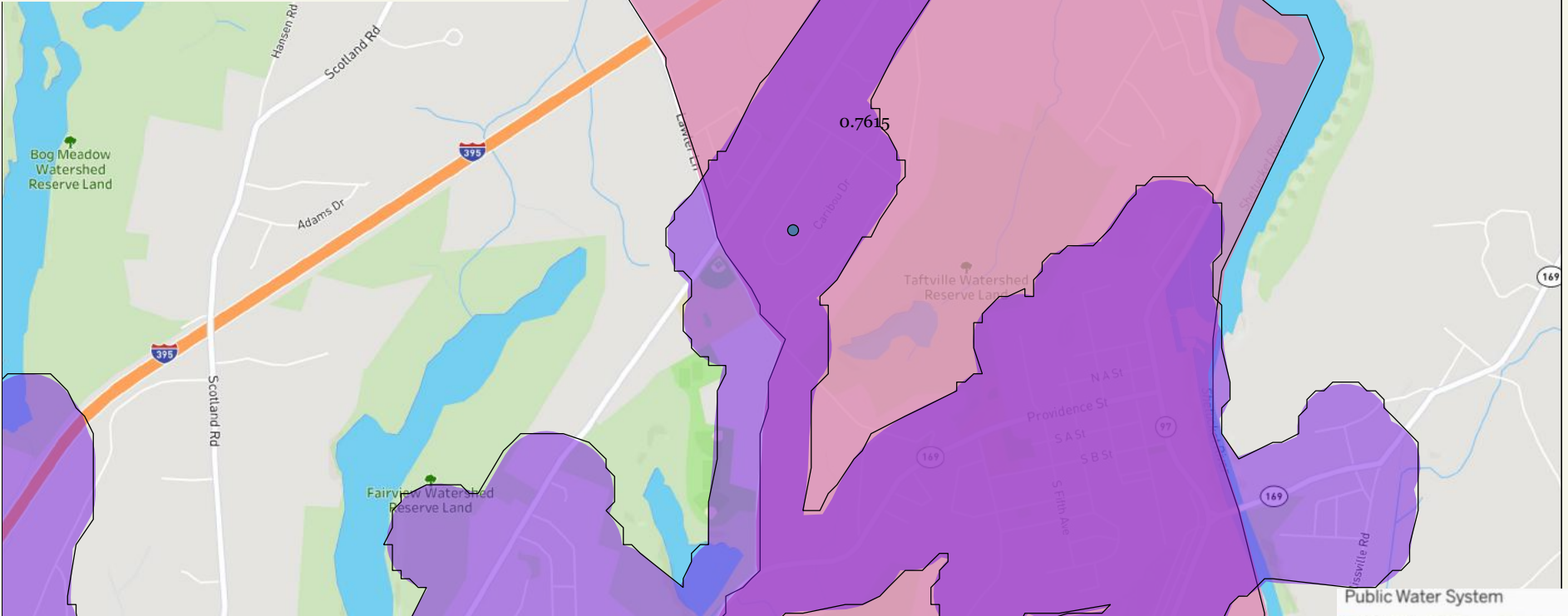
Public Water System

Census Tract (group)

Census Tract

| Public Water System | Census Tract | Street Name | |
|-------------------------------|--------------|----------------|--------|
| NORWALK FIRST TAXING DISTRICT | 09001042500 | Appletree Ln | 0.3584 |
| | 09001042600 | Byselle Rd | 0.4927 |
| | 09001042700 | Park Ln | 0.5472 |
| | 09001042800 | Highview Ave | 0.4637 |
| | 09001042900 | Nearwater Rd | 0.0702 |
| | 09001043000 | Cider Ln | 0.4467 |
| | 09001043300 | Columbine Ln | 0.5508 |
| | 09001043400 | New Canaan Ave | 0.7821 |
| | 09001043500 | Mulvoy St | 0.6041 |
| | 09001043600 | Buckthorn Rd | 0.5630 |
| | 09001043700 | Woods End Rd | 0.7058 |
| | 09001043800 | Old Rock Ct | 0.7579 |
| | 09001044200 | Libby Rd | 0.8584 |
| | 09001044300 | Cross St | 0.3668 |
| Median SVI Score: | | | 0.5490 |

Project Number: SFY 23-01
System ID: CT1040011
Public Water System: Norwich Public Utilities
Project Name: Caribou Drive Water Main Replacement
SVI Score: 0.7615

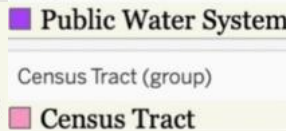


Centers for Disease Control and Prevention/ Agency for Toxic Substances and Disease Registry/ Geospatial Research, Analysis, and Services Program.

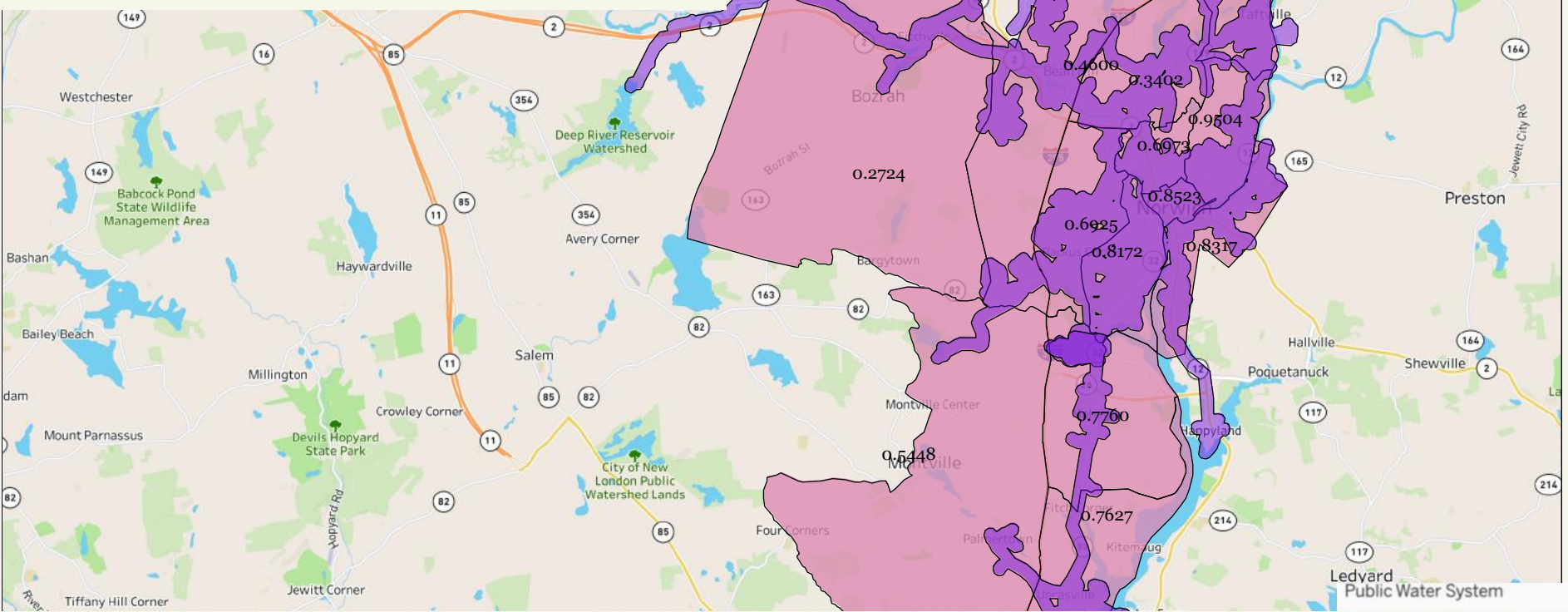
CDC/ATSDR Social Vulnerability Index, Database Connecticut

https://www.atsdr.cdc.gov/placeandhealth/svi/data_documentation_download.html.

When multiple census tracts are used, the median value of all displayed tracts is used for SVI Score determination. When 1 census tract is used, the score listed is the final score.



Project Number: SFY 22-37
System ID: CT1040011
Public Water System: Norwich Public Utilities
Project Name: Lead Service Line - Inventorying Replacement Program (Design & Construction)
SVI Score: 0.7294



Centers for Disease Control and Prevention/ Agency for Toxic Substances and Disease Registry/ Geospatial Research, Analysis, and Services Program.

CDC/ATSDR Social Vulnerability Index, Database Connecticut

https://www.atsdr.cdc.gov/placeandhealth/svi/data_documentation_download.html.

When multiple census tracts are used, the median value of all displayed tracts is used for SVI Score determination. When 1 census tract is used, the score listed is the final score.

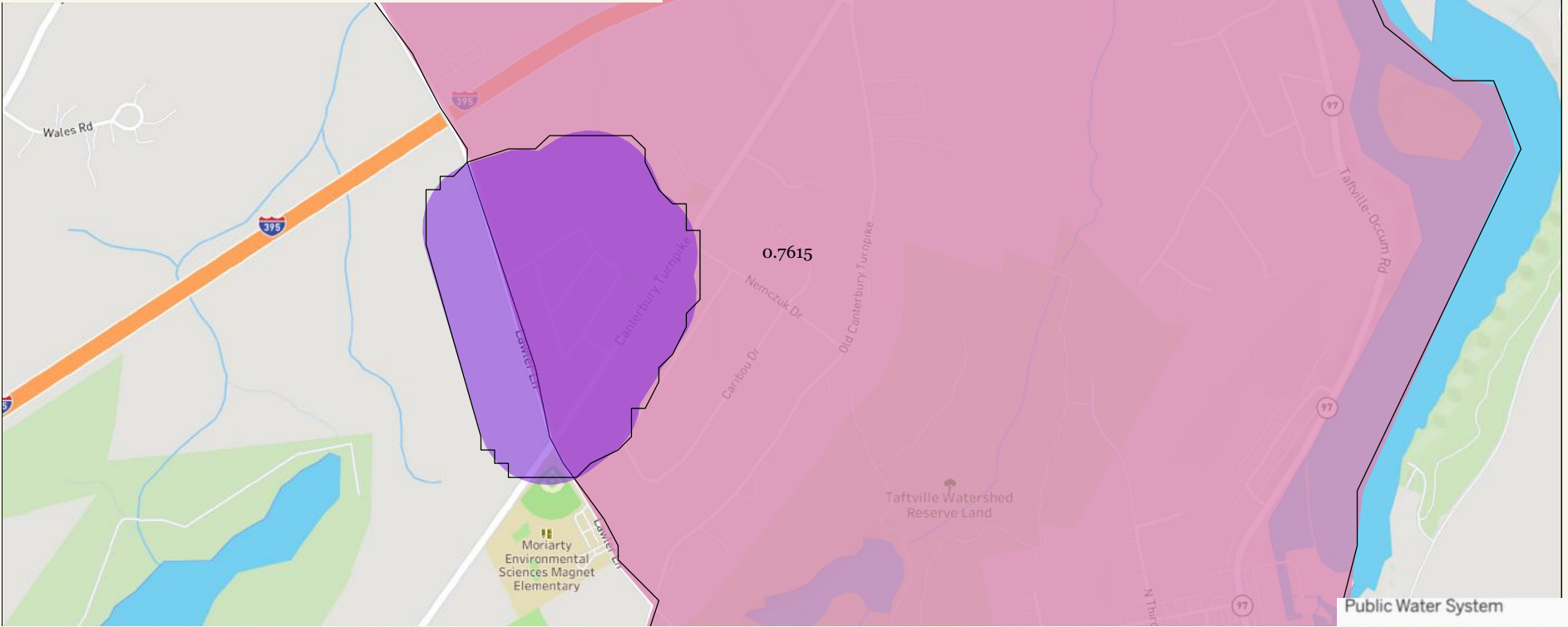
Public Water System

Census Tract (group)

Census Tract

| Public Water System | Census Tract | Street Name | |
|--------------------------|--------------|----------------|--------|
| NORWICH PUBLIC UTILITIES | 09011695201 | Oak Rd | 0.5448 |
| | 09011696100 | Cliff St | 0.7615 |
| | 09011696200 | Williams St | 0.4600 |
| | 09011696300 | Gregory Rd | 0.3402 |
| | 09011696400 | Commodore St | 0.9504 |
| | 09011696500 | Hamilton Ave | 0.6973 |
| | 09011696600 | Berkeley Rd | 0.6925 |
| | 09011696700 | Chapel Hill Rd | 0.8172 |
| | 09011696800 | Wilbur Ave | 0.8523 |
| | 09011697000 | Emerald Ln | 0.8317 |
| | 09011713100 | Elaine St | 0.2724 |
| | 09011870501 | Harrison St | 0.7760 |
| Median SVI Score: | | | 0.7294 |

Project Number: SFY 20-34
System ID: CT1040011
Public Water System: Norwich Public Utilities
Project Name: Countryside Drive Assoc. Consolidation
SVI Score: 0.7615



Centers for Disease Control and Prevention/ Agency for Toxic Substances and Disease Registry/ Geospatial Research, Analysis, and Services Program.

CDC/ATSDR Social Vulnerability Index, Database Connecticut

https://www.atsdr.cdc.gov/placeandhealth/svi/data_documentation_download.html.

When multiple census tracts are used, the median value of all displayed tracts is used for SVI Score determination. When 1 census tract is used, the score listed is the final score.

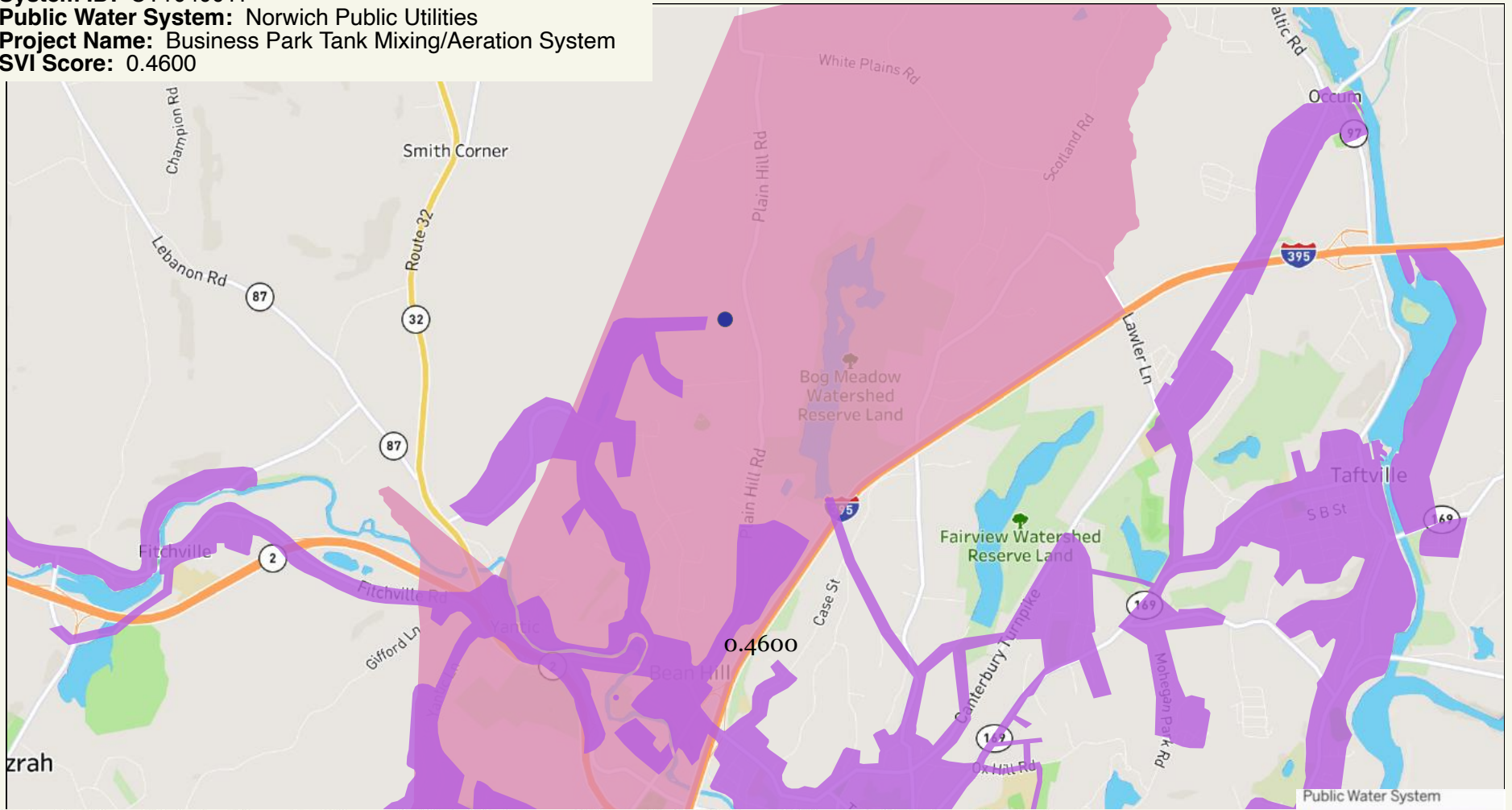
Public Water System

Public Water System

Census Tract (group)

Census Tract

Project Number: SFY 21-29
System ID: CT1040011
Public Water System: Norwich Public Utilities
Project Name: Business Park Tank Mixing/Aeration System
SVI Score: 0.4600



Centers for Disease Control and Prevention/ Agency for Toxic Substances and Disease Registry/ Geospatial Research, Analysis, and Services Program.

CDC/ATSDR Social Vulnerability Index, Database Connecticut

https://www.atsdr.cdc.gov/placeandhealth/svi/data_documentation_download.html

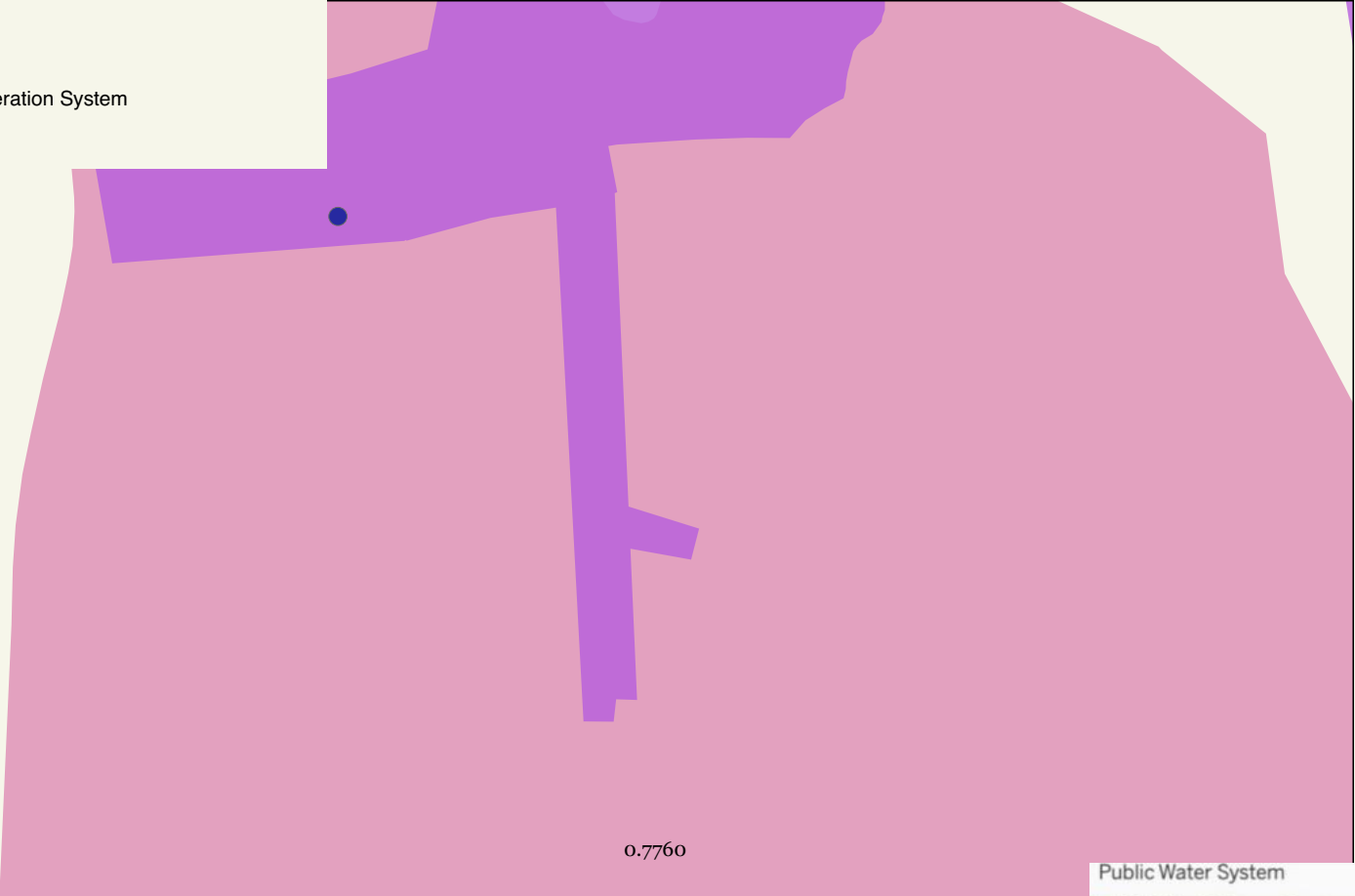
When multiple census tracts are used, the median value of all displayed tracts is used for SVI Score determination. When 1 census tract is used, the score listed is the final score.

Public Water System

Census Tract (group)

Census Tract

Project Number: SFY 21-30
System ID: CT1040011
Public Water System: Norwich Public Utilities
Project Name: Richard Brown Drive Tank Mixing/Aeration System
SVI Score: 0.7760



Public Water System

Public Water System

Census Tract (group)

Census Tract

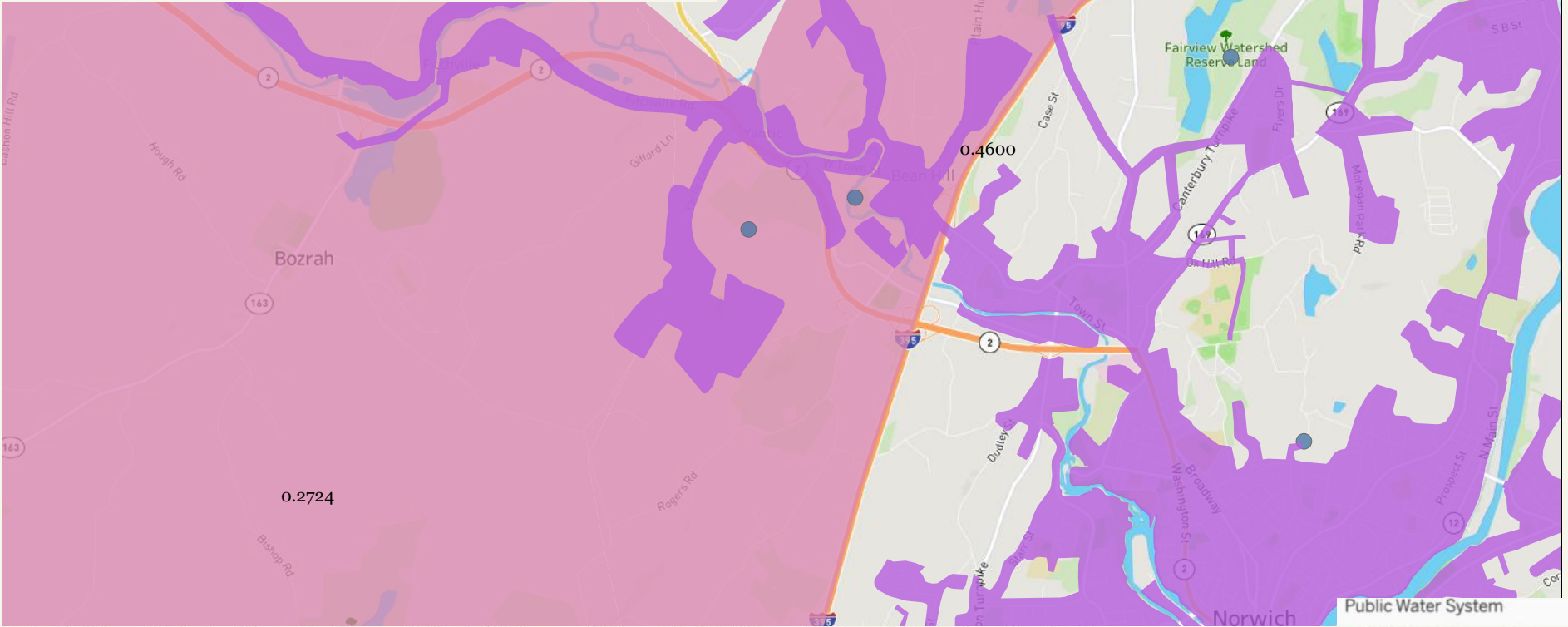
Centers for Disease Control and Prevention/ Agency for Toxic Substances and Disease Registry/ Geospatial Research, Analysis, and Services Program.

CDC/ATSDR Social Vulnerability Index, Database Connecticut

https://www.atsdr.cdc.gov/placeandhealth/svi/data_documentation_download.html.

When multiple census tracts are used, the median value of all displayed tracts is used for SVI Score determination. When 1 census tract is used, the score listed is the final score.

Project Number: SFY 21-31
System ID: CT1040011
Public Water System: Norwich Public Utilities
Project Name: Yantic Tank Painting
SVI Score: 0.3662



Centers for Disease Control and Prevention/ Agency for Toxic Substances and Disease Registry/ Geospatial Research, Analysis, and Services Program.
CDC/ATSDR Social Vulnerability Index, Database Connecticut
https://www.atsdr.cdc.gov/placeandhealth/svi/data_documentation_download.html.

When multiple census tracts are used, the median value of all displayed tracts is used for SVI Score determination. When 1 census tract is used, the score listed is the final score.

Public Water System

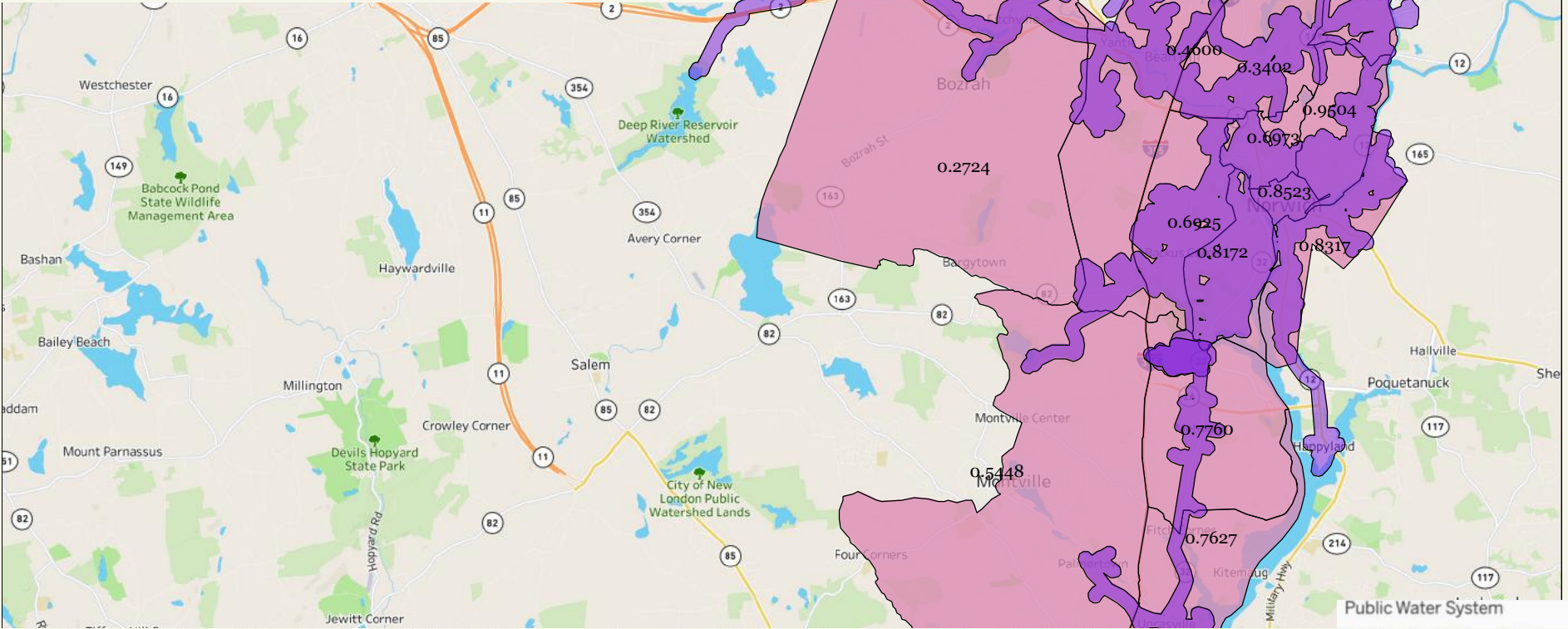
Public Water System

Census Tract (group)

Census Tract

| Public Water System | Census Tract | Street | |
|--------------------------|--------------|------------|--------|
| | 09011696200 | Russell Rd | 0.4600 |
| | | | |
| Norwich Public Utilities | 09011713100 | Goshen Rd | 0.2724 |
| Median SVI Score | | | 0.3662 |

Project Number: SFY 22-36
System ID: CT1040011
Public Water System: Norwich Public Utilities
Project Name: Lead Service Line - Inventorying Replacement Program (Planning)
SVI Score: 0.7294



Centers for Disease Control and Prevention/ Agency for Toxic Substances and Disease Registry/ Geospatial Research, Analysis, and Services Program.

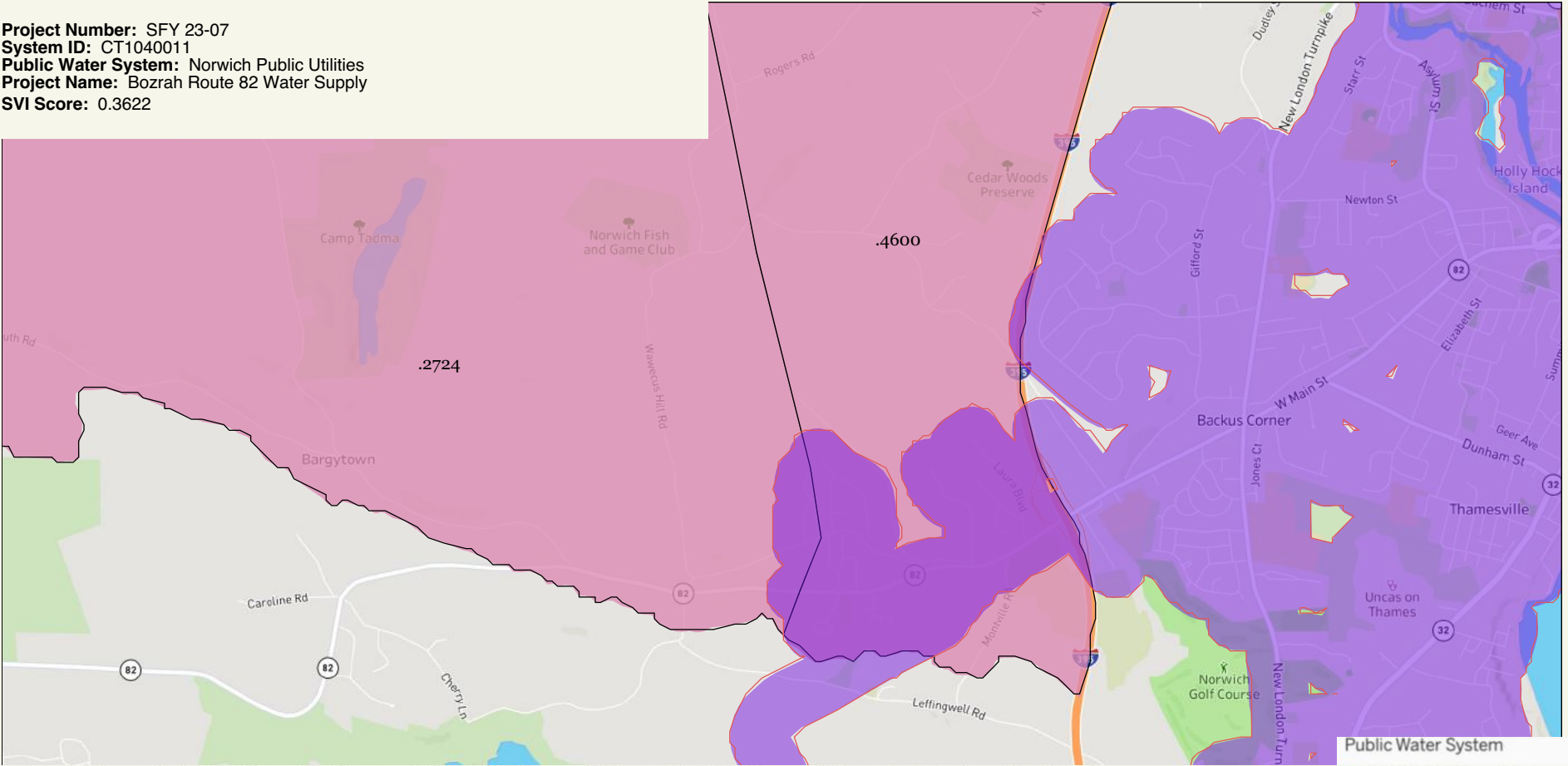
CDC/ATSDR Social Vulnerability Index, Database Connecticut

https://www.atsdr.cdc.gov/placeandhealth/svi/data_documentation_download.html.

When multiple census tracts are used, the median value of all displayed tracts is used for SVI Score determination. When 1 census tract is used, the score listed is the final score.

| Public Water System | Census Tract | Street Name | |
|--------------------------|--------------|----------------|--------|
| NORWICH PUBLIC UTILITIES | 09011695201 | Oak Rd | 0.5448 |
| | 09011696100 | Cliff St | 0.7615 |
| | 09011696200 | Williams St | 0.4600 |
| | 09011696300 | Gregory Rd | 0.3402 |
| | 09011696400 | Commodore St | 0.9504 |
| | 09011696500 | Hamilton Ave | 0.6973 |
| | 09011696600 | Berkeley Rd | 0.6925 |
| | 09011696700 | Chapel Hill Rd | 0.8172 |
| | 09011696800 | Wilbur Ave | 0.8523 |
| | 09011697000 | Emerald Ln | 0.8317 |
| | 09011713100 | Elaine St | 0.2724 |
| | 09011870501 | Harrison St | 0.7760 |
| Median SVI Score: | | | 0.7294 |

Project Number: SFY 23-07
System ID: CT1040011
Public Water System: Norwich Public Utilities
Project Name: Bozrah Route 82 Water Supply
SVI Score: 0.3622



Centers for Disease Control and Prevention/ Agency for Toxic Substances and Disease Registry/ Geospatial Research, Analysis, and Services Program.

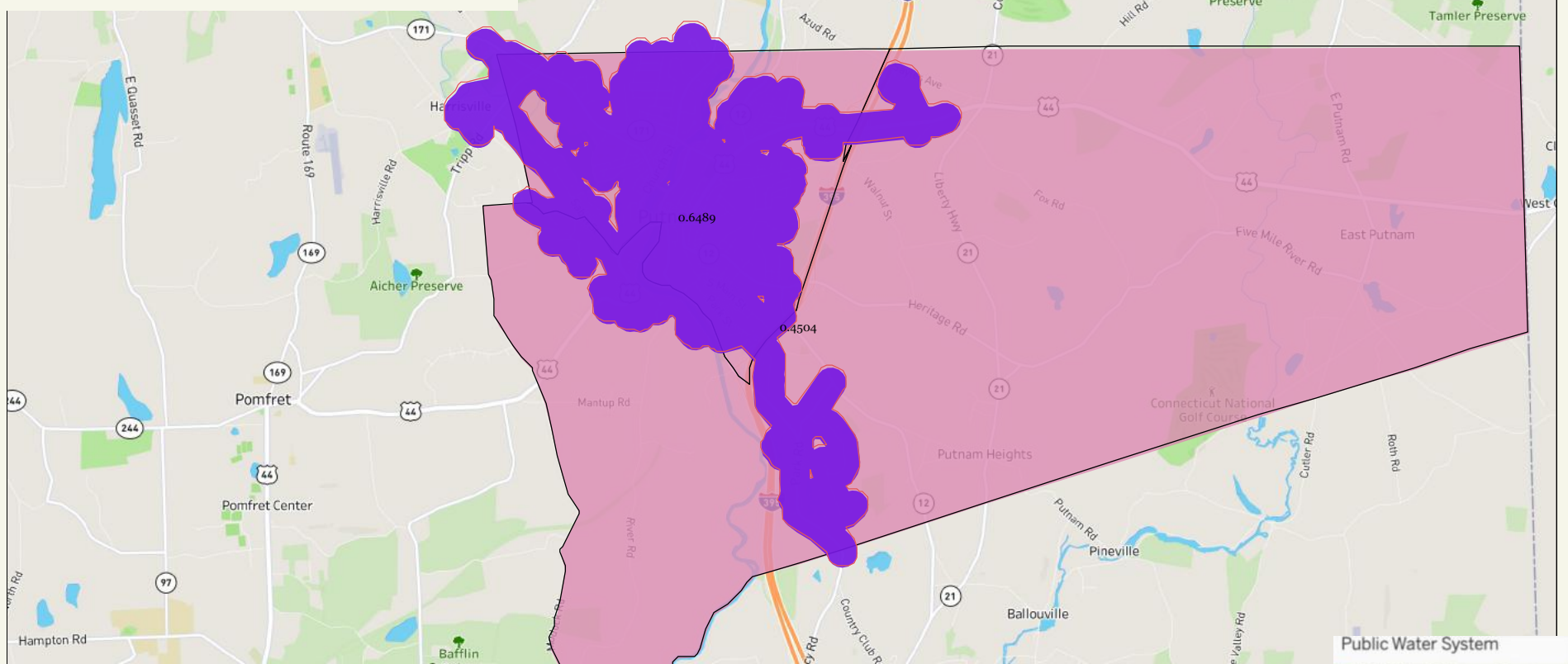
CDC/ATSDR Social Vulnerability Index, Database Connecticut

https://www.atsdr.cdc.gov/placeandhealth/svi/data_documentation_download.html.

When multiple census tracts are used, the median value of all displayed tracts is used for SVI Score determination. When 1 census tract is used, the score listed is the final score.

| Public Water System | Census Tract | Street | |
|--------------------------|--------------|------------|--------|
| | 09011696200 | Russell Rd | 0.4600 |
| | | | |
| Norwich Public Utilities | 09011713100 | Goshen Rd | 0.2724 |
| Median SVI Score | | | 0.3662 |

Project Number: SFY 22-39
System ID: CT1160011
Public Water System: Putnam WPCA
Project Name: Lead Service Lines - Design & Construction
SVI Score: 0.5497



Centers for Disease Control and Prevention/ Agency for Toxic Substances and Disease Registry/ Geospatial Research, Analysis, and Services Program.

CDC/ATSDR Social Vulnerability Index, Database Connecticut

https://www.atsdr.cdc.gov/placeandhealth/svi/data_documentation_download.html

When multiple census tracts are used, the median value of all displayed tracts is used for SVI Score determination. When 1 census tract is used, the score listed is the final score.

Public Water System

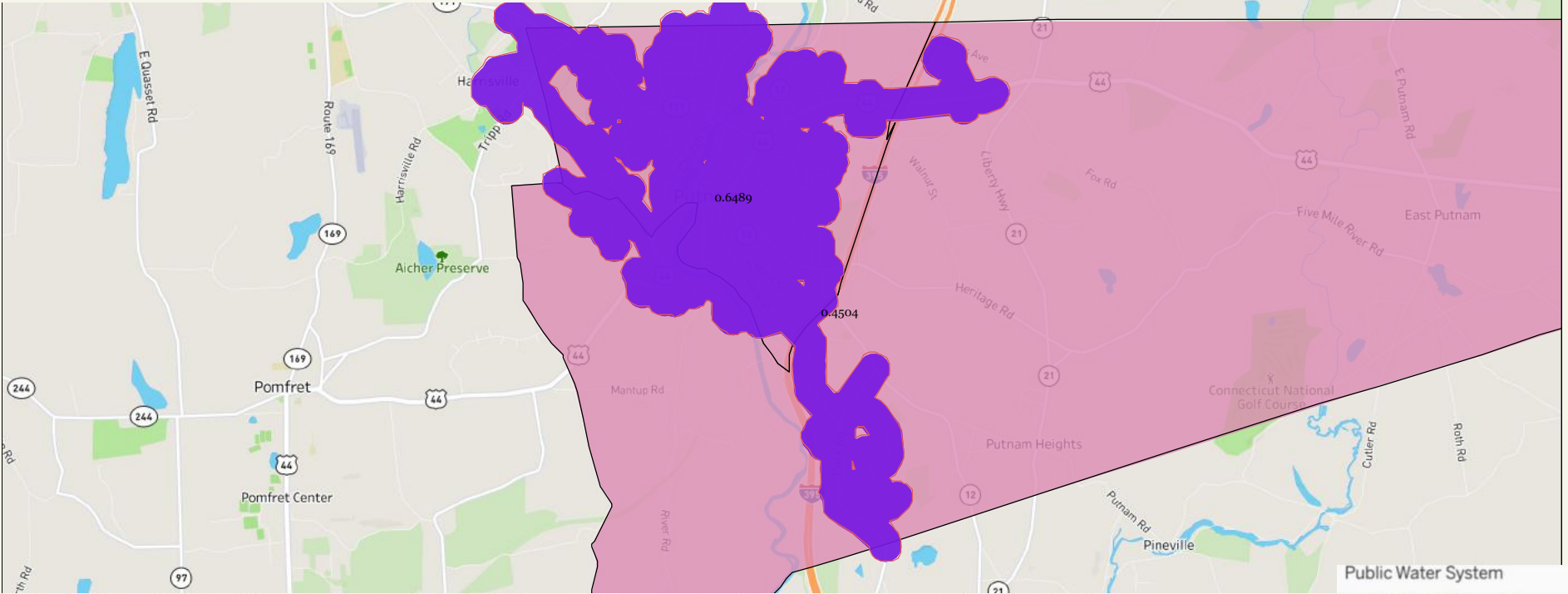
Public Water System

Census Tract (group)

Census Tract

| Public Water System | Census Tract | Street Name | |
|---|--------------|--------------|--------|
| PUTNAM WTR POLLUTION CONTROL AUTHORITY | | | |
| | 09015903100 | Daniels St | 0.6489 |
| | | | |
| | 09015903200 | Underwood Rd | 0.4504 |
| Median SVI Score: | | | 0.5497 |

Project Number: SFY 22-38
System ID: CT1160011
Public Water System: Putnam WPCA
Project Name: Lead Service Lines - Inventorying Replacement Program (Planning)
SVI Score: 0.5497



Centers for Disease Control and Prevention/ Agency for Toxic Substances and Disease Registry/ Geospatial Research, Analysis, and Services Program.
CDC/ATSDR Social Vulnerability Index, Database Connecticut
https://www.atsdr.cdc.gov/placeandhealth/svi/data_documentation_download.html.
When multiple census tracts are used, the median value of all displayed tracts is used for SVI Score determination. When 1 census tract is used, the score listed is the final score.

Public Water System

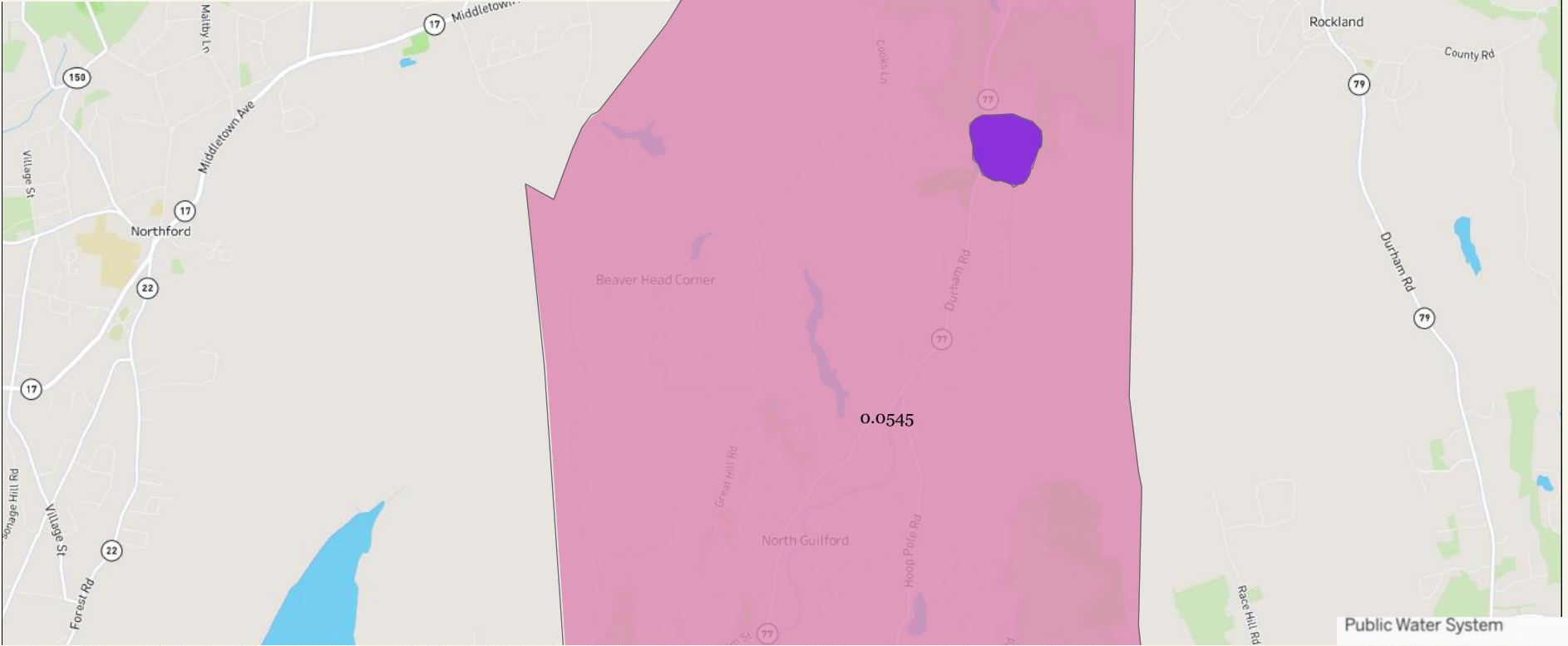
Public Water System

Census Tract (group)

Census Tract

| Public Water System | Census Tract | Street Name | |
|---|--------------|--------------|--------|
| PUTNAM WTR POLLUTION CONTROL AUTHORITY | | | |
| | 09015903100 | Daniels St | 0.6489 |
| | | | |
| | 09015903200 | Underwood Rd | 0.4504 |
| Median SVI Score: | | | 0.5497 |

Project Number: SFY 20-09
System ID: CT0600011
Public Water System: Quonnipaug Hills - Main System
Project Name: Emergency Power Generator Program
SVI Score: 0.0545



Centers for Disease Control and Prevention/ Agency for Toxic Substances and Disease Registry/ Geospatial Research, Analysis, and Services Program.

CDC/ATSDR Social Vulnerability Index, Database Connecticut

https://www.atsdr.cdc.gov/placeandhealth/svi/data_documentation_download.html.

When multiple census tracts are used, the median value of all displayed tracts is used for SVI Score determination. When 1 census tract is used, the score listed is the final score.

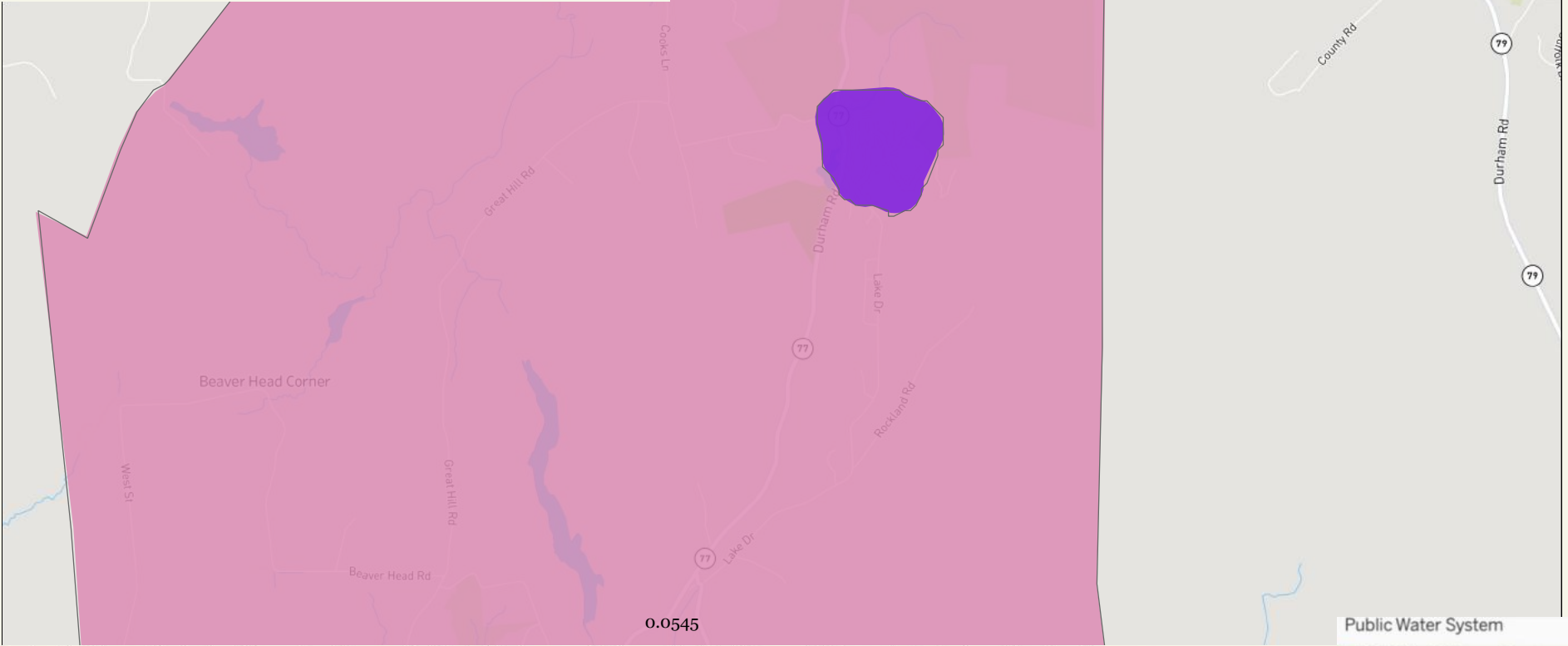
Public Water System

Public Water System

Census Tract (group)

Census Tract

Project Number: SFY 20-09
System ID: CT0600011
Public Water System: Quonnipaug Hills - Main System
Project Name: Emergency Power Generator Program
SVI Score: 0.0545



Centers for Disease Control and Prevention/ Agency for Toxic Substances and Disease Registry/ Geospatial Research, Analysis, and Services Program.
CDC/ATSDR Social Vulnerability Index, Database Connecticut
https://www.atsdr.cdc.gov/placeandhealth/svi/data_documentation_download.html.

When multiple census tracts are used, the median value of all displayed tracts is used for SVI Score determination. When 1 census tract is used, the score listed is the final score.

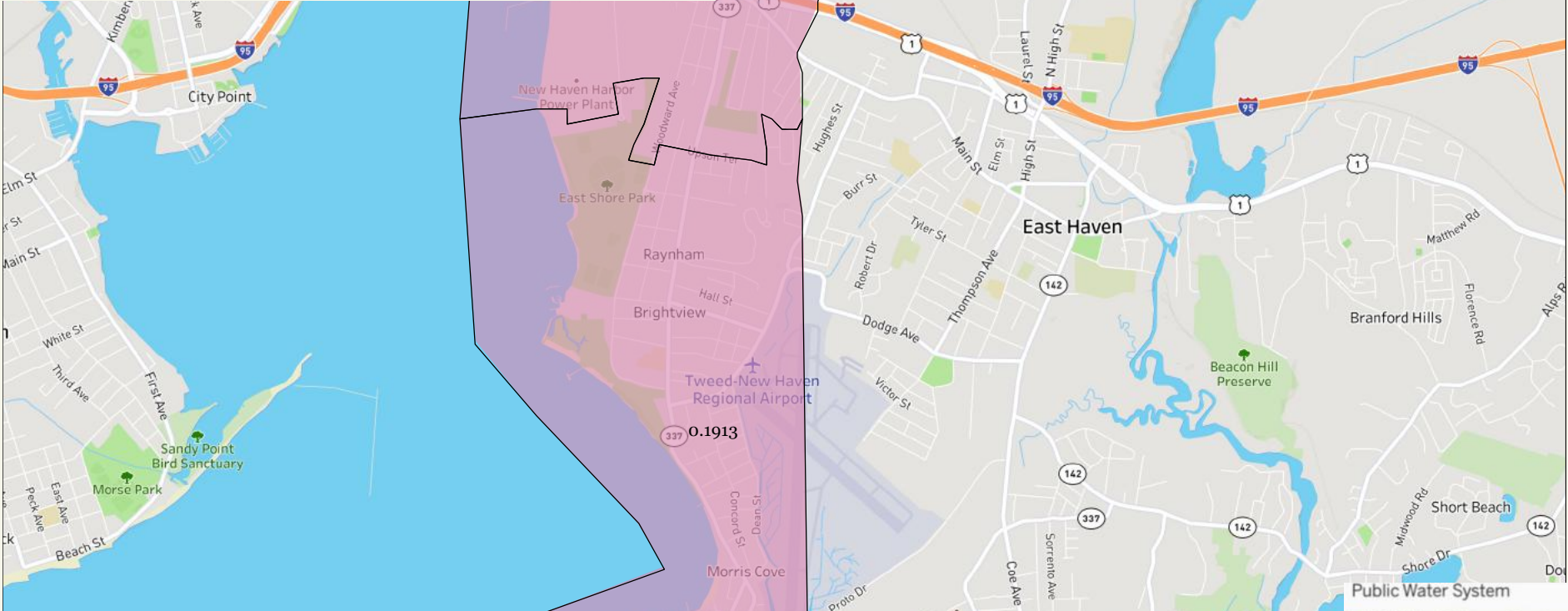
Public Water System

Public Water System

Census Tract (group)

Census Tract

Project Number: SFY 23-25
System ID: CT0930011
Public Water System: Regional Water Authority
Project Name: Raynham Hill Pump Station Improvements
SVI Score: 0.5170

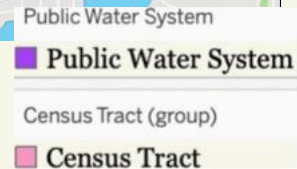


Centers for Disease Control and Prevention/ Agency for Toxic Substances and Disease Registry/ Geospatial Research, Analysis, and Services Program.

CDC/ATSDR Social Vulnerability Index, Database Connecticut

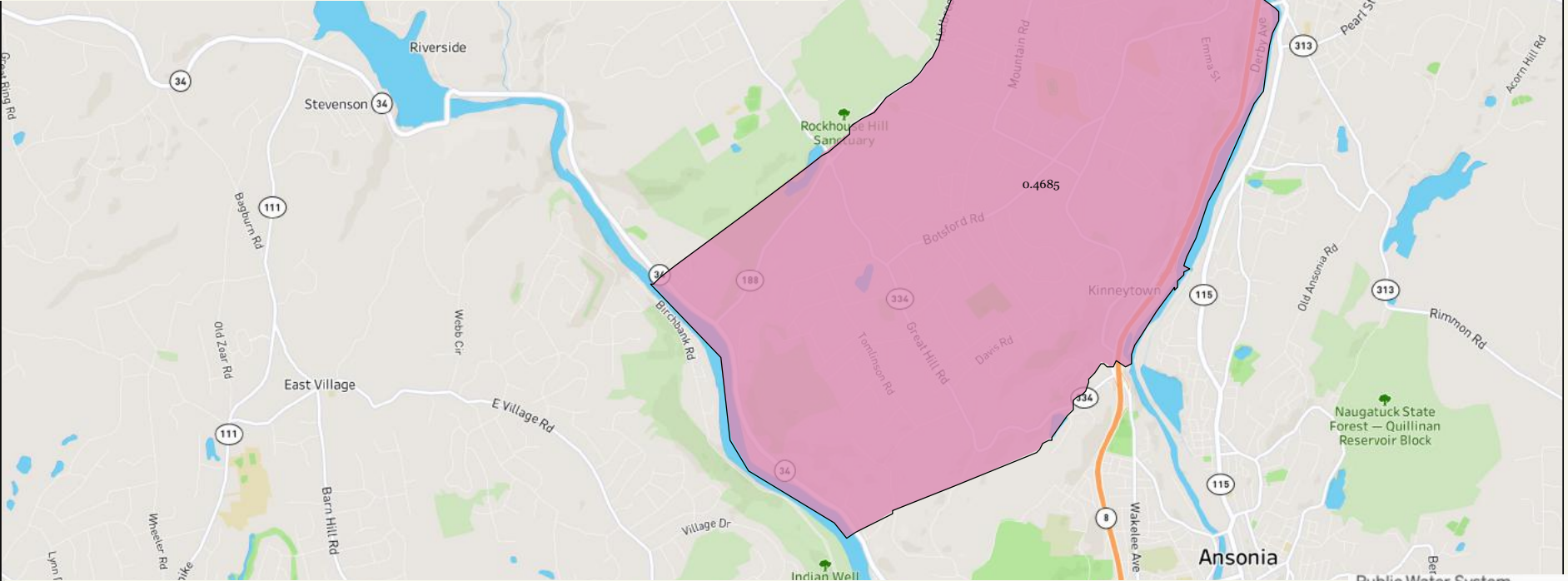
https://www.atsdr.cdc.gov/placeandhealth/svi/data_documentation_download.html

When multiple census tracts are used, the median value of all displayed tracts is used for SVI Score determination. When 1 census tract is used, the score listed is the final score.

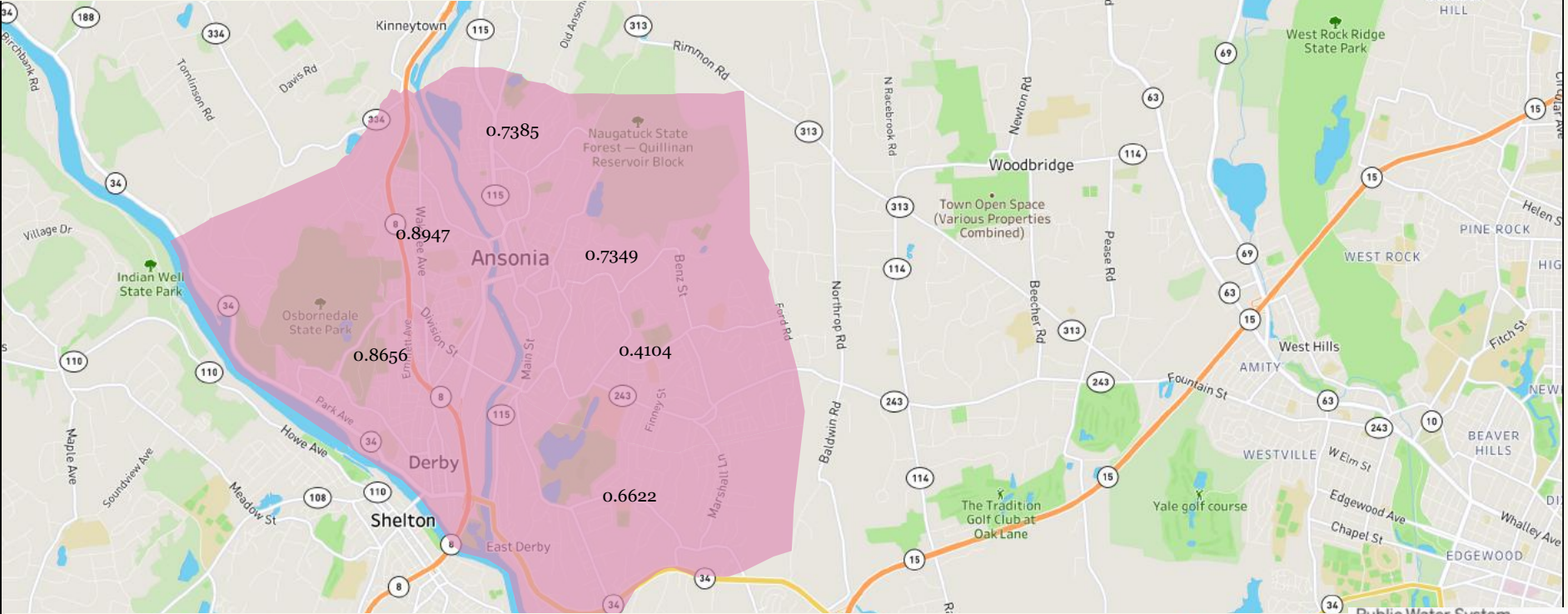


| Public Water System | Census Tract | Street Name | |
|-----------------------------|--------------|--------------|--------|
| REGIONAL WATER AUTHORITY | | | |
| | 09009142700 | Lucy St | 0.8426 |
| | 09009142800 | Rock Hill Rd | 0.1913 |
| Median SVI Score: | | | 0.5170 |

Project Number: SFY 19-04
System ID: CT0930011
Public Water System: Regional Water Authority
Project Name: Seymour Backup Well No. 4B
SVI Score: 0.4685



System ID: CT0930011
Public Water System: Regional Water Authority
Project Name: Ansonia-Derby Atmospheric Storage Tank
SVI Score: 0.7367



Centers for Disease Control and Prevention/ Agency for Toxic Substances and Disease Registry/ Geospatial Research, Analysis, and Services Program.

CDC/ATSDR Social Vulnerability Index, Database Connecticut

https://www.atsdr.cdc.gov/placeandhealth/svi/data_documentation_download.html

When multiple census tracts are used, the median value of all displayed tracts is used for SVI Score determination. When 1 census tract is used, the score listed is the final score.

Public Water System

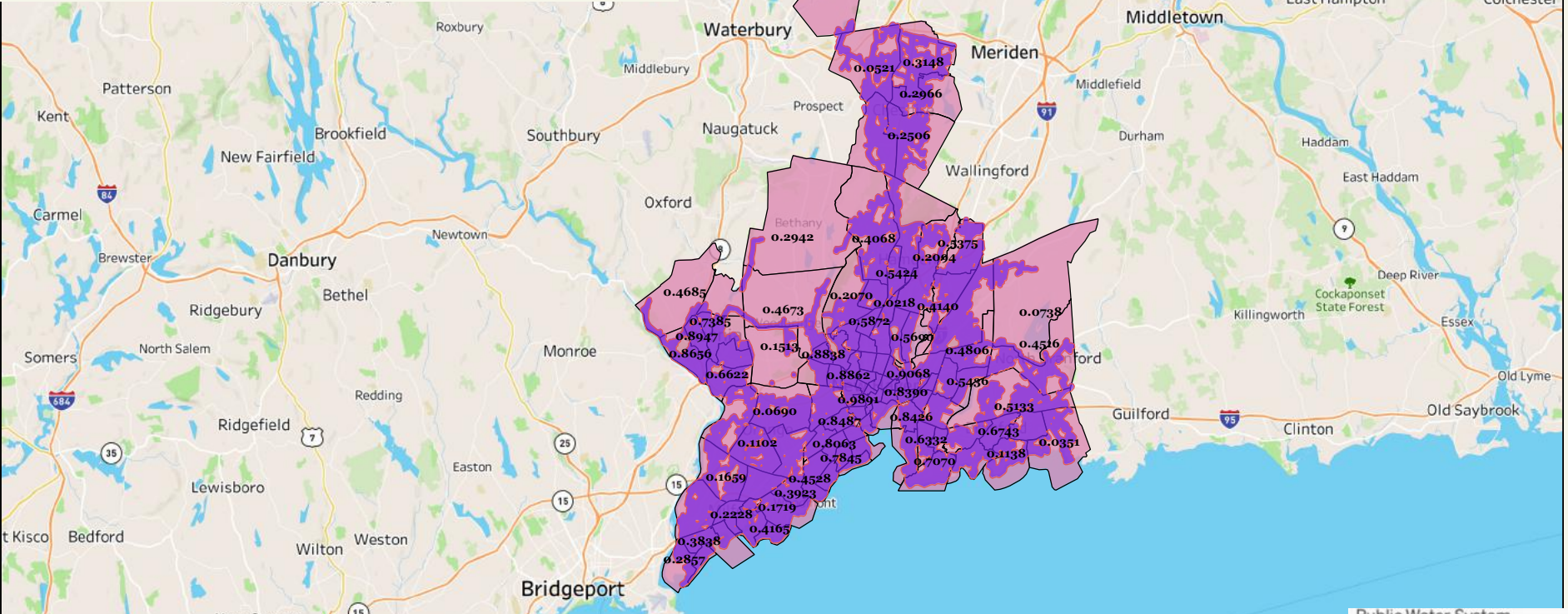
Public Water System

Census Tract (group)

Census Tract

| Public Water System | Census Tract | Street Name | |
|--------------------------|--------------|-------------|--------|
| REGIONAL WATER AUTHORITY | 09009120100 | Francis St | 0.6622 |
| | 09009120200 | Derby Ave | 0.8656 |
| | 09009125100 | Hughes Cir | 0.4104 |
| | 09009125200 | Milan St | 0.7349 |
| | 09009125300 | May St | 0.8947 |
| | 09009125400 | Elliott Rd | 0.7385 |
| Median SVI Score | | | 0.7367 |

Project Number: SFY 19-05
System ID: CT0930011
Public Water System: Regional Water Authority
Project Name: System-Wide Radio Telemetry Unit and Hardware Upgrade
SVI Score: 0.5255



Centers for Disease Control and Prevention/ Agency for Toxic Substances and Disease Registry/ Geospatial Research, Analysis, and Services Program.

CDC/ATSDR Social Vulnerability Index, Database Connecticut

https://www.atsdr.cdc.gov/placeandhealth/svi/data_documentation_download.html

When multiple census tracts are used, the median value of all displayed tracts is used for SVI Score determination. When 1 census tract is used, the score listed is the final score.

Public Water System

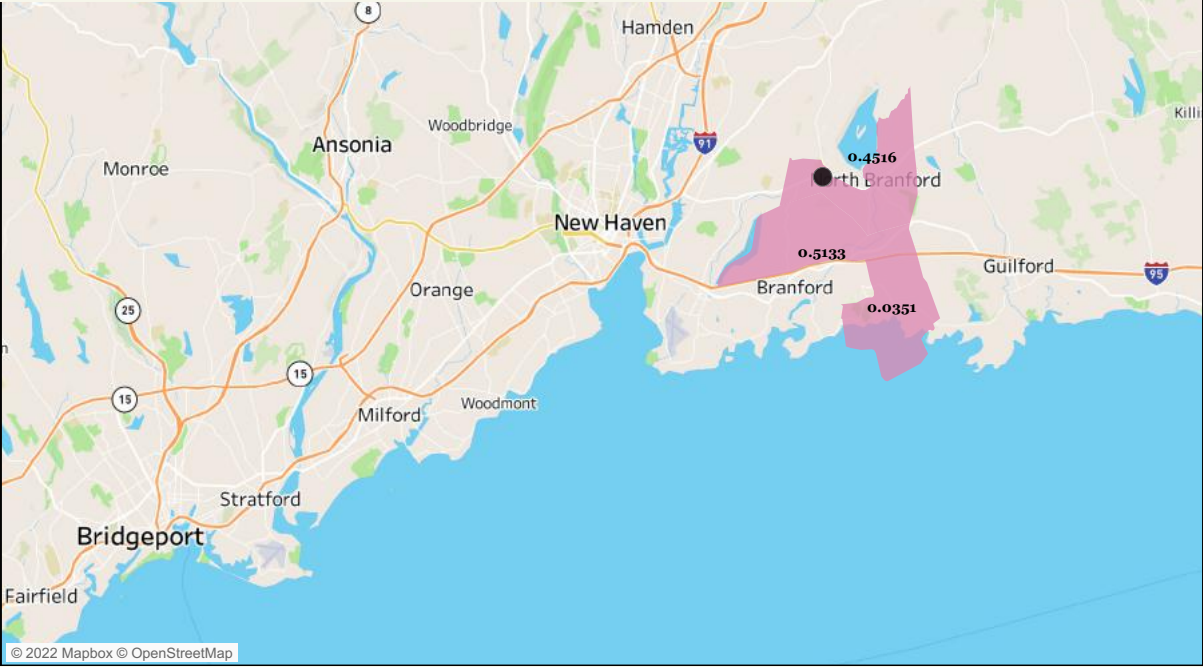
Public Water System

Census Tract (group)

Census Tract

| Public Water System | PWS Tract | Street Name | |
|--------------------------|-------------|--------------------|--------|
| Regional Water Authority | 09009165500 | Homestead Ave | 0.6380 |
| | 09009165600 | Lansdowne Ave | 0.5872 |
| | 09009165700 | W Meadow | 0.6174 |
| | 09009165801 | Sterling Pl | 0.7094 |
| | 09009165802 | Alstrum St | 0.2070 |
| | 09009165900 | Charlton Hill Rd | 0.4068 |
| | 09009166001 | Nutmeg Hill Rd | 0.5424 |
| | 09009166002 | High Rock Rd | 0.2881 |
| | 09009167100 | Westerly Rd | 0.2094 |
| | 09009167201 | Bridgeview Rd | 0.4140 |
| | 09009167202 | Hilltop Ter | 0.5375 |
| | 09009167300 | Cindy Ln | 0.2736 |
| | 09009180100 | Mario Ct | 0.7070 |
| | 09009180200 | Canna Dr | 0.6332 |
| | 09009180300 | Stiles St | 0.8123 |
| | 09009180400 | Brazos Rd | 0.6416 |
| | 09009180500 | Liberty St | 0.5194 |
| | 09009180601 | Pond St | 0.5436 |
| | 09009180602 | Sharon Dr | 0.4806 |
| | 09009184100 | W Haycock Point Rd | 0.6743 |
| | 09009184200 | Orchard Hill Rd | 0.7482 |
| | 09009184300 | Marshall Rd | 0.1743 |
| | 09009184400 | Harrison Ave | 0.1138 |
| | 09009184500 | Brocketts Ln | 0.1622 |
| | 09009184600 | School St | 0.0351 |
| | 09009184700 | E Industrial Dr | 0.5133 |
| | 09009186100 | Montgomery Dr | 0.4516 |
| | 09009186200 | Holly Mar Hill Rd | 0.0738 |
| | 09009343101 | Nathan Hale Ct | 0.3148 |
| | 09009343102 | Jill Ln | 0.2966 |
| | 09009343200 | Crestwood Dr | 0.0521 |
| | 09009343300 | Kristen Ct | 0.2506 |
| | 09009343400 | Blacks Rd | 0.1186 |
| | 09009361100 | Joseph Pl | 0.5291 |
| | 09009361401 | Wilcox Pl | 0.5024 |
| | 09009361402 | Carmel St | 0.4201 |
| | 09009361500 | Smyrna St | 0.8487 |
| Grand Total | | | 0.5255 |

Project Number: SFY 20-27
System ID: CT0930011
Public Water System: Regional Water Authority
Project Name: Lake Gaillard WTP Electrical Improvements
SVI Score: 0.4516



Centers for Disease Control and Prevention/ Agency for Toxic Substances and Disease Registry/ Geospatial Research, Analysis, and Services Program.
CDC/ATSDR Social Vulnerability Index, Database Connecticut
https://www.atsdr.cdc.gov/placeandhealth/svi/data_documentation_download.html
When multiple census tracts are used, the median value of all displayed tracts is used for SVI Score determination. When 1 census tract is used, the score listed is the final score.

Public Water System

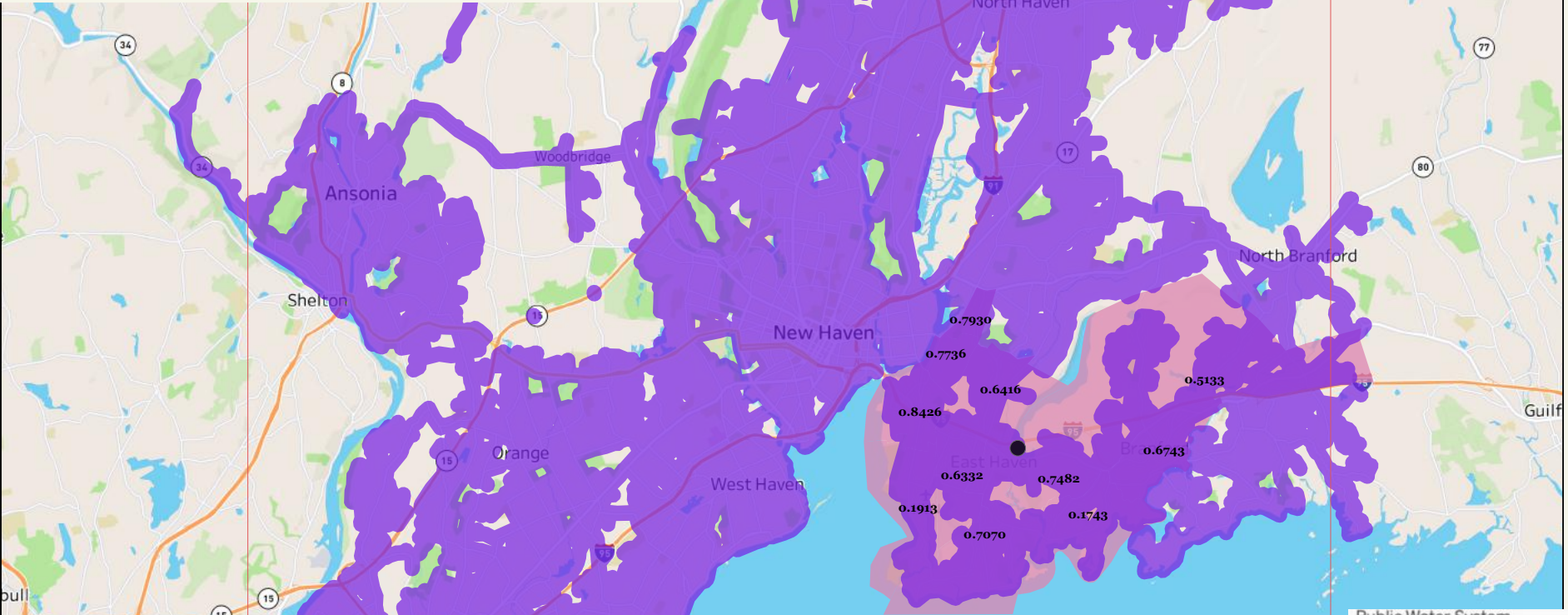
Public Water System

Census Tract (group)

Census Tract

| Public Water System | Census Tract | Street Name | |
|--------------------------|--------------|-----------------|--------|
| Regional Water Authority | 09009184600 | School St | 0.0351 |
| | 09009184700 | E Industrial Dr | 0.5133 |
| | 09009186100 | Montgomery Dr | 0.4516 |
| Median SVI Score | | | 0.4516 |

Project Number: SFY 20-28
System ID: CT0930011
Public Water System: Regional Water Authority
Project Name: Lake Saltonstall WTP Electrical Improvements
SVI Score: 0.6907



Centers for Disease Control and Prevention/ Agency for Toxic Substances and Disease Registry/ Geospatial Research, Analysis, and Services Program.
CDC/ATSDR Social Vulnerability Index, Database Connecticut

https://www.atsdr.cdc.gov/placeandhealth/svi/data_documentation_download.html

When multiple census tracts are used, the median value of all displayed tracts is used for SVI Score determination. When 1 census tract is used, the score listed is the final score.

Public Water System

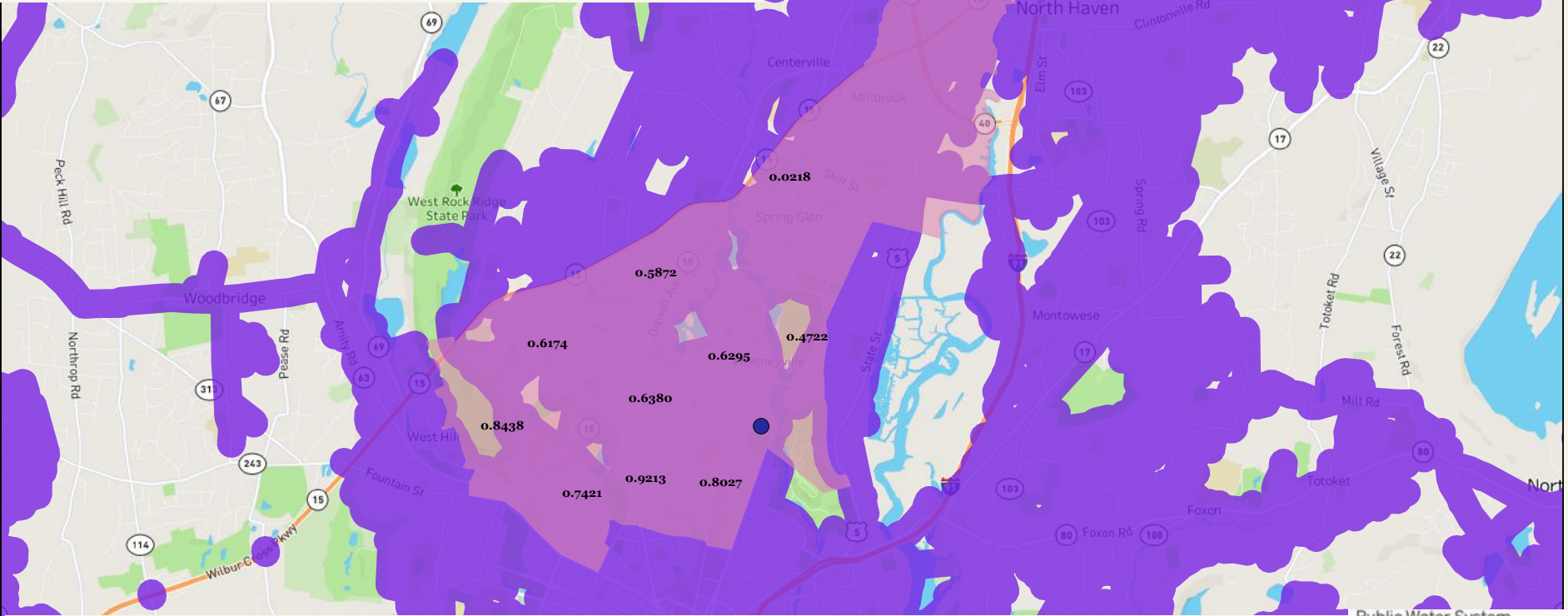
Public Water System

Census Tract (group)

Census Tract

| Public Water System | Census Tract | Street Name | |
|--------------------------|--------------|--------------------|--------|
| Regional Water Authority | 09009142700 | Lucy St | 0.8426 |
| | 09009180300 | Stiles St | 0.8123 |
| | 09009142603 | Union St | 0.7930 |
| | 09009142604 | Morton Ln | 0.7736 |
| | 09009184200 | Orchard Hill Rd | 0.7482 |
| | 09009180100 | Mario Ct | 0.7070 |
| | 09009184100 | W Haycock Point Rd | 0.6743 |
| | 09009180400 | Brazos Rd | 0.6416 |
| | 09009180200 | Canna Dr | 0.6332 |
| | 09009184700 | E Industrial Dr | 0.5133 |
| | 09009142800 | Rock Hill Rd | 0.1913 |
| | 09009184300 | Marshall Rd | 0.1743 |
| Median SVI Score | | | 0.6907 |

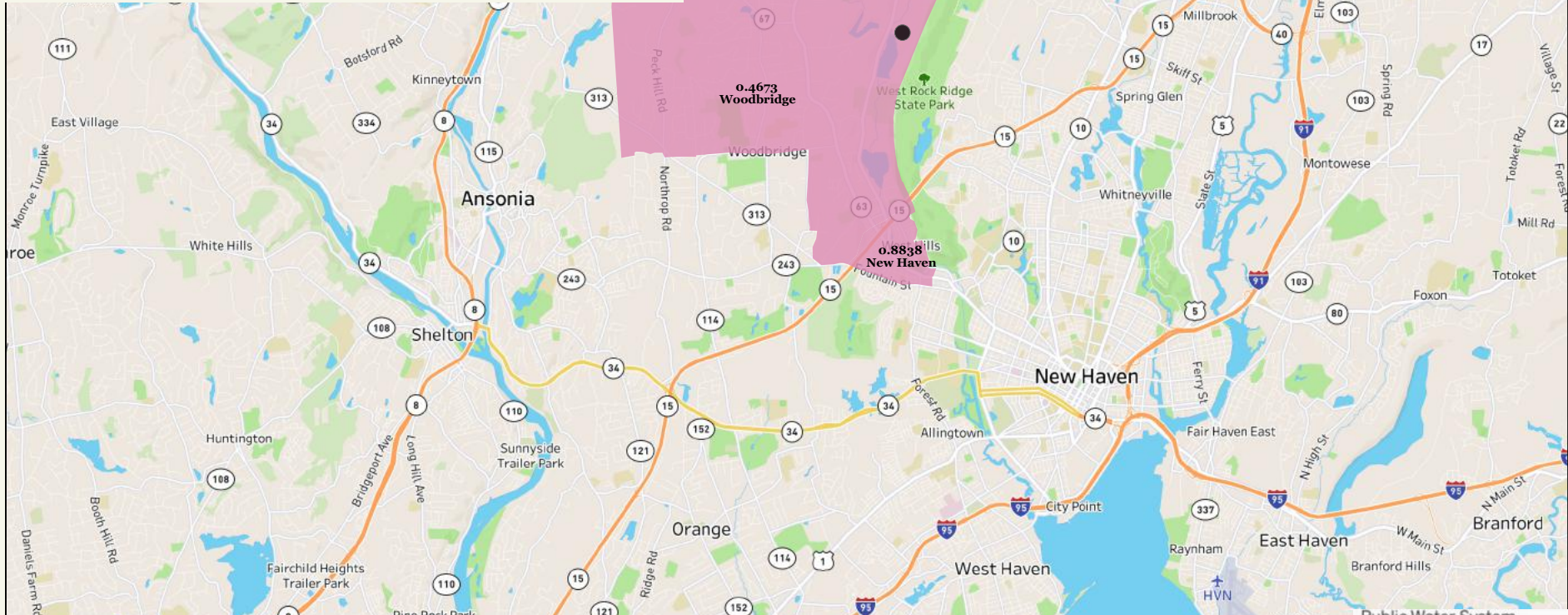
Project Number: SFY 21-38
System ID: CT0930011
Public Water System: Regional Water Authority
Project Name: Lake Whitney Dam & Spillway Improvements 1
SVI Score: 0.6295



Centers for Disease Control and Prevention/ Agency for Toxic Substances and Disease Registry/ Geospatial Research, Analysis, and Services Program.
CDC/ATSDR Social Vulnerability Index, Database Connecticut
https://www.atsdr.cdc.gov/placeandhealth/svi/data_documentation_download.html
When multiple census tracts are used, the median value of all displayed tracts is used for SVI Score determination. When 1 census tract is used, the score listed is the final score.

| Public Water System | PWS Tract | Street Name | |
|--------------------------|-------------|----------------|--------|
| Regional Water Authority | 09009141300 | Runo Ter | 0.8438 |
| | 09009141400 | Oliver Rd | 0.7421 |
| | 09009141500 | Winchester Ave | 0.9213 |
| | 09009141800 | Tour Ave | 0.8027 |
| | 09009165200 | Albertson Rd | 0.4722 |
| | 09009165300 | Adla Dr | 0.0218 |
| | 09009165400 | Cannon St | 0.6295 |
| | 09009165500 | Homestead Ave | 0.6380 |
| | 09009165600 | Lansdowne Ave | 0.5872 |
| | 09009165700 | W Meadow | 0.6174 |
| | 09009167100 | Westerly Rd | 0.2094 |
| Median SVI Score | | | 0.6295 |

Project Number: SFY 21-46
System ID: CT0930012
Public Water System: Regional Water Authority
Project Name: West River WTP Improvements Project
SVI Score: 0.6756



Centers for Disease Control and Prevention/ Agency for Toxic Substances and Disease Registry/ Geospatial Research, Analysis, and Services Program.

CDC/ATSDR Social Vulnerability Index, Database Connecticut

https://www.atsdr.cdc.gov/placeandhealth/svi/data_documentation_download.html

When multiple census tracts are used, the median value of all displayed tracts is used for SVI Score determination. When 1 census tract is used, the score listed is the final score.

Public Water System

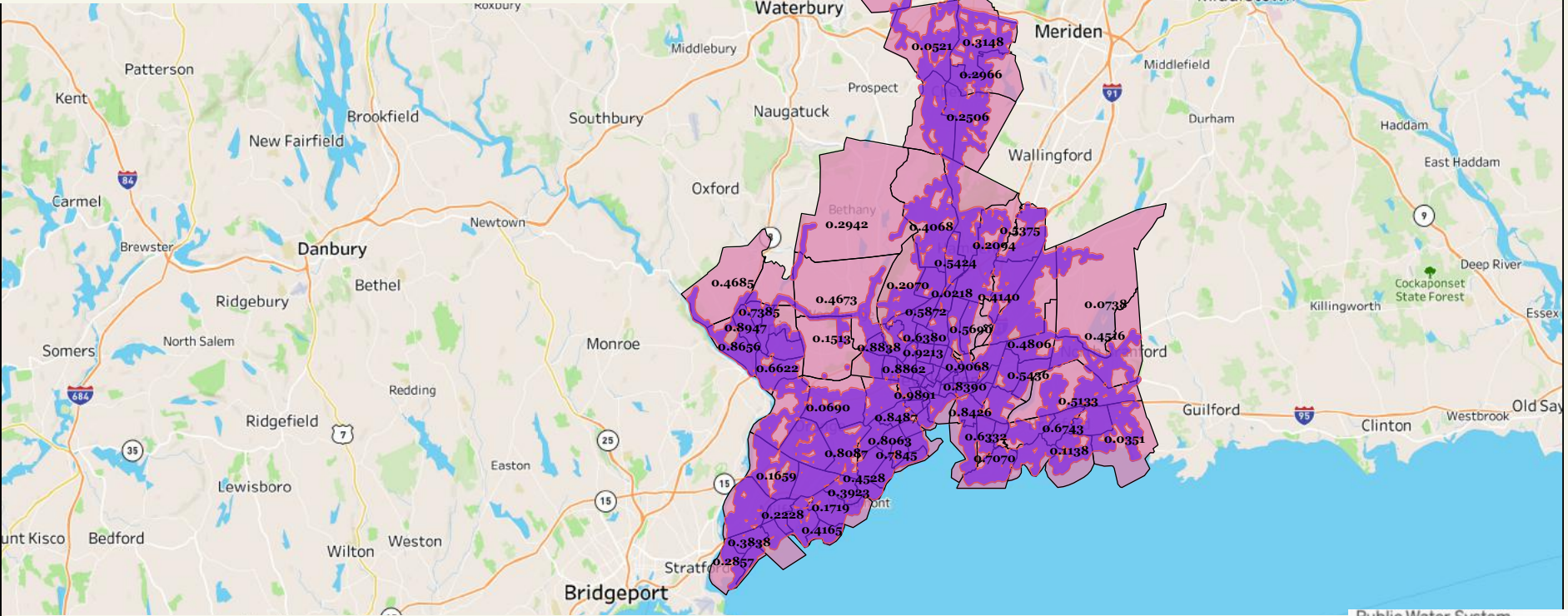
Public Water System

Census Tract (group)

Census Tract

| Public Water System | Census Tract | Street Name | |
|--------------------------|--------------|-----------------|--------|
| Regional Water Authority | 09009141200 | Elizabeth St | 0.8838 |
| | 09009160200 | Cross Hollow Rd | 0.4673 |
| Median SVI Score | | | 0.6756 |

Project Number: SFY 22-28
System ID: CT0930011
Public Water System: Regional Water Authority
Project Name: Lead Service Lines - Inventory (Planning)
SVI Score: 0.5255



Centers for Disease Control and Prevention/ Agency for Toxic Substances and Disease Registry/ Geospatial Research, Analysis, and Services Program.
CDC/ATSDR Social Vulnerability Index, Database Connecticut
https://www.atsdr.cdc.gov/placeandhealth/svi/data_documentation_download.html
When multiple census tracts are used, the median value of all displayed tracts is used for SVI Score determination. When 1 census tract is used, the score listed is the final score.

Public Water System

Public Water System

Census Tract (group)

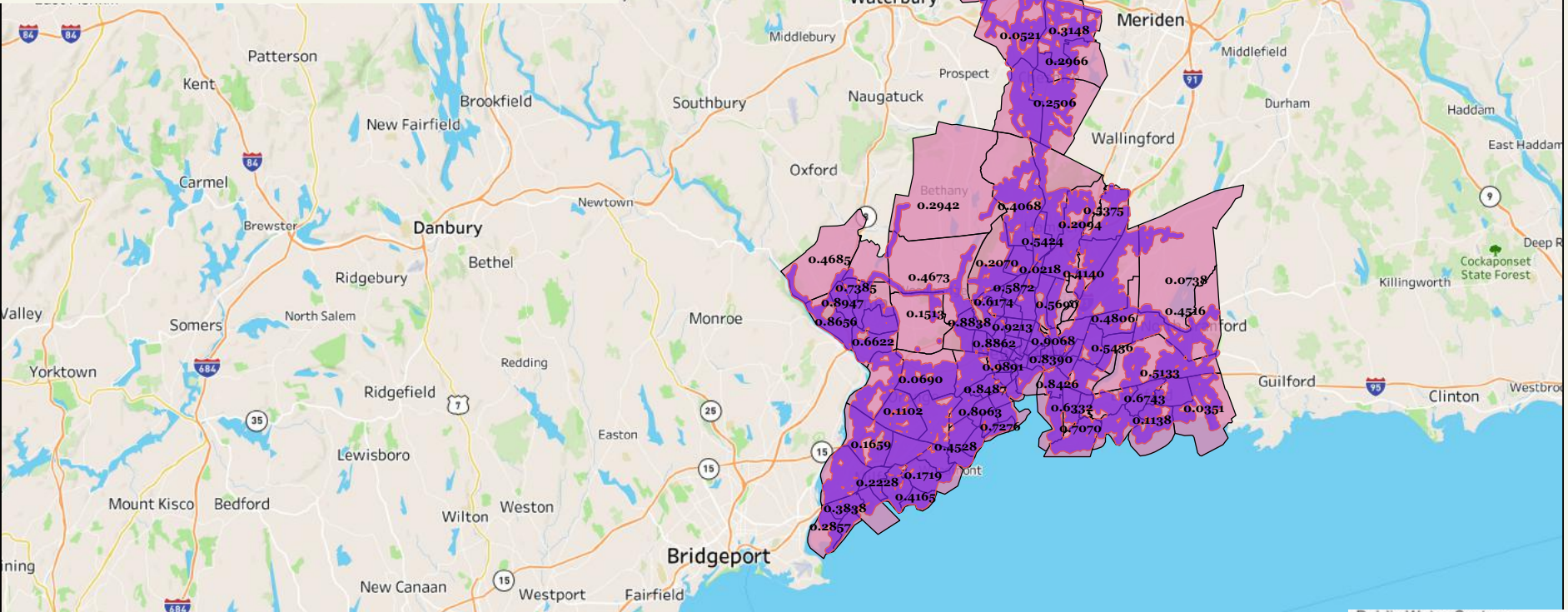
Census Tract

| Public Water System | PWS Tract | Street Name | |
|--------------------------|-------------|-------------------|--------|
| Regional Water Authority | 09009120100 | Francis St | 0.6622 |
| | 09009120200 | Derby Ave | 0.8656 |
| | 09009125100 | Hughes Cir | 0.4104 |
| | 09009125200 | Milan St | 0.7349 |
| | 09009125300 | May St | 0.8947 |
| | 09009125400 | Elliott Rd | 0.7385 |
| | 09009130102 | Amber Dr | 0.4213 |
| | 09009130200 | Old Ansonia Rd | 0.4685 |
| | 09009140100 | Sherman Ave | 0.3983 |
| | 09009140200 | 6th St | 0.9552 |
| | 09009140300 | Mitchell Dr | 0.9661 |
| | 09009140400 | Fiore St | 0.8935 |
| | 09009140500 | Mary St | 0.9262 |
| | 09009140600 | St Ronan Ter | 0.9891 |
| | 09009140700 | Francis Hunter Dr | 0.9007 |
| | 09009140800 | Murray Pl | 0.9116 |
| | 09009140900 | Birch Dr | 0.8862 |
| | 09009141000 | Willow St | 0.3535 |
| | 09009141100 | Field St | 0.4903 |
| | 09009141200 | Elizabeth St | 0.8838 |
| | 09009141300 | Runo Ter | 0.8438 |
| | 09009141400 | Oliver Rd | 0.7421 |
| | 09009141500 | Winchester Ave | 0.9213 |
| | 09009141600 | Taylor Ave | 0.9310 |
| | 09009141800 | Tour Ave | 0.8027 |
| | 09009141900 | Donna Dr | 0.2458 |
| | 09009142000 | Lock St | 0.3305 |
| | 09009142100 | Valley St | 0.9056 |
| | 09009142200 | Lodge St | 0.4734 |
| | 09009142300 | Wooster Pl | 0.8390 |
| | 09009142400 | Skyview Ln | 0.9407 |
| | 09009142500 | Providence St | 0.9068 |
| | 09009142601 | Knollwood Dr | 0.8281 |
| | 09009142603 | Union St | 0.7930 |
| | 09009142604 | Morton Ln | 0.7736 |
| | 09009142700 | Lucy St | 0.8426 |
| | 09009142800 | Rock Hill Rd | 0.1913 |
| | 09009150100 | Heenan Dr | 0.2228 |
| | 09009150200 | Stevens St | 0.4056 |
| | 09009150300 | Hobson Ave | 0.3838 |
| | 09009150400 | Christopher Dr | 0.5218 |

| Public Water System | PWS Tract | Street Name | |
|--------------------------|-------------|------------------|--------|
| Regional Water Authority | 09009150500 | Alana Dr | 0.2857 |
| | 09009150600 | Housatonic Ave | 0.4552 |
| | 09009150700 | Whitney Ave | 0.1659 |
| | 09009150800 | Lakeside Rd | 0.5412 |
| | 09009150900 | E Broadway | 0.1586 |
| | 09009151000 | Wayland Ct | 0.4165 |
| | 09009151100 | Kenmore Ln | 0.1719 |
| | 09009151200 | 3rd Ave | 0.3923 |
| | 09009154100 | Highland St | 0.7748 |
| | 09009154200 | Horton Pl | 0.8257 |
| | 09009154500 | Park Ave | 0.8196 |
| | 09009154600 | Spruce Peak Ln | 0.8063 |
| | 09009154700 | 4th Ave | 0.4528 |
| | 09009154800 | Edith St | 0.1985 |
| | 09009154900 | Lattanzi St | 0.7845 |
| | 09009155000 | Eagle Pl | 0.7603 |
| | 09009155100 | Palace St | 0.7276 |
| | 09009157100 | Andrew Ln | 0.8087 |
| | 09009157200 | Barton Dr | 0.1102 |
| | 09009157300 | Margaret Ln | 0.0533 |
| | 09009157400 | Dogburn Ln | 0.0690 |
| | 09009160100 | Debby Ln | 0.1513 |
| | 09009160200 | Cross Hollow Rd | 0.4673 |
| | 09009161100 | Lacey Rd | 0.2942 |
| | 09009165100 | Haverford Ln | 0.5690 |
| | 09009165200 | Albertson Rd | 0.4722 |
| | 09009165300 | Adla Dr | 0.0218 |
| | 09009165400 | Cannon St | 0.6295 |
| | 09009165500 | Homestead Ave | 0.6380 |
| | 09009165600 | Lansdowne Ave | 0.5872 |
| | 09009165700 | W Meadow | 0.6174 |
| | 09009165801 | Sterling Pl | 0.7094 |
| | 09009165802 | Alstrum St | 0.2070 |
| | 09009165900 | Charlton Hill Rd | 0.4068 |
| | 09009166001 | Nutmeg Hill Rd | 0.5424 |
| | 09009166002 | High Rock Rd | 0.2881 |
| | 09009167100 | Westerly Rd | 0.2094 |
| | 09009167201 | Bridgeview Rd | 0.4140 |
| | 09009167202 | Hilltop Ter | 0.5375 |
| | 09009167300 | Cindy Ln | 0.2736 |
| | 09009180100 | Mario Ct | 0.7070 |

| Public Water System | PWS Tract | Street Name | |
|--------------------------|-------------|--------------------|--------|
| Regional Water Authority | 09009180200 | Canna Dr | 0.6332 |
| | 09009180300 | Stiles St | 0.8123 |
| | 09009180400 | Brazos Rd | 0.6416 |
| | 09009180500 | Liberty St | 0.5194 |
| | 09009180601 | Pond St | 0.5436 |
| | 09009180602 | Sharon Dr | 0.4806 |
| | 09009184100 | W Haycock Point Rd | 0.6743 |
| | 09009184200 | Orchard Hill Rd | 0.7482 |
| | 09009184300 | Marshall Rd | 0.1743 |
| | 09009184400 | Harrison Ave | 0.1138 |
| | 09009184500 | Brocketts Ln | 0.1622 |
| | 09009184600 | School St | 0.0351 |
| | 09009184700 | E Industrial Dr | 0.5133 |
| | 09009186100 | Montgomery Dr | 0.4516 |
| | 09009186200 | Holly Mar Hill Rd | 0.0738 |
| | 09009343101 | Nathan Hale Ct | 0.3148 |
| | 09009343102 | Jill Ln | 0.2966 |
| | 09009343200 | Crestwood Dr | 0.0521 |
| | 09009343300 | Kristen Ct | 0.2506 |
| | 09009343400 | Blacks Rd | 0.1186 |
| | 09009361100 | Joseph Pl | 0.5291 |
| | 09009361401 | Wilcox Pl | 0.5024 |
| | 09009361402 | Carmel St | 0.4201 |
| | 09009361500 | Smyrna St | 0.8487 |
| Grand Total | | | 0.5255 |

Project Number: SFY 22-29
System ID: CT0930011
Public Water System: Regional Water Authority
Project Name: Lead Service Lines - Replacement (Construction)
SVI Score: .5255



Centers for Disease Control and Prevention/ Agency for Toxic Substances and Disease Registry/ Geospatial Research, Analysis, and Services Program.
CDC/ATSDR Social Vulnerability Index, Database Connecticut
https://www.atsdr.cdc.gov/placeandhealth/svi/data_documentation_download.html
When multiple census tracts are used, the median value of all displayed tracts is used for SVI Score determination. When 1 census tract is used, the score listed is the final score.

Public Water System

Public Water System

Census Tract (group)

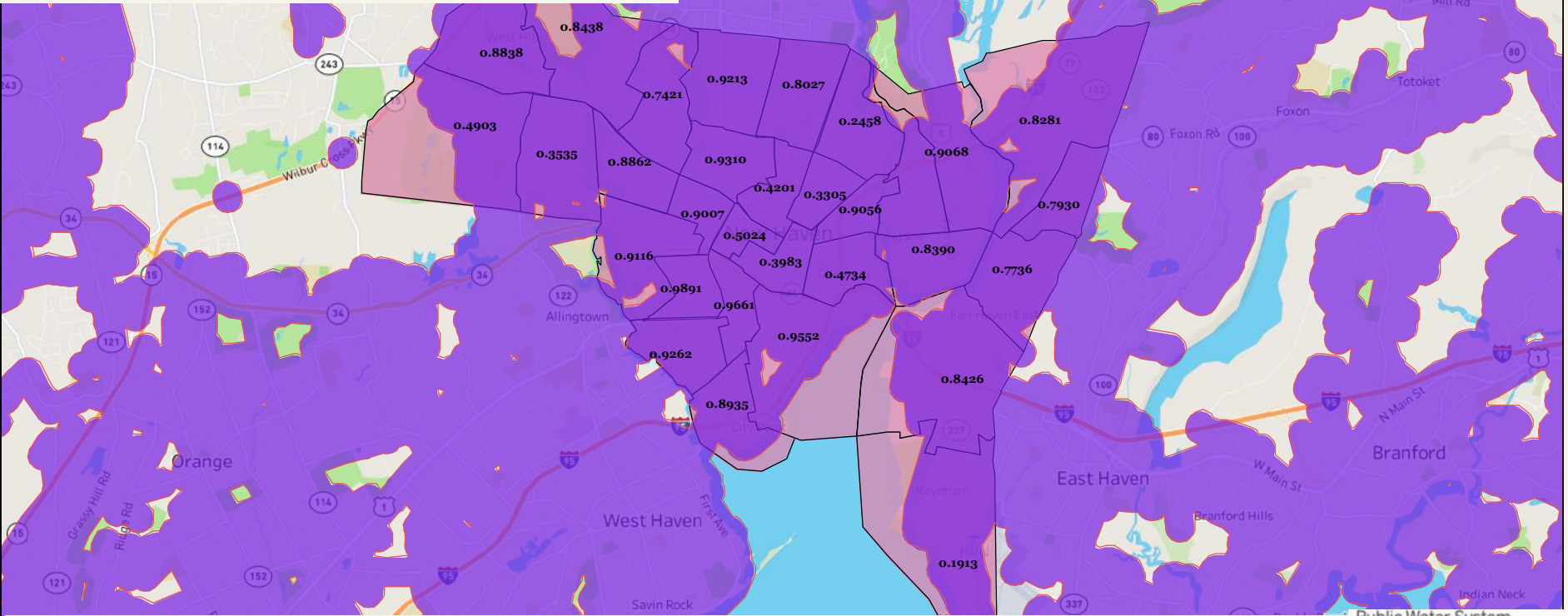
Census Tract

| Public Water System | PWS Tract | Street Name | |
|--------------------------|-------------|-------------------|--------|
| Regional Water Authority | 09009120100 | Francis St | 0.6622 |
| | 09009120200 | Derby Ave | 0.8656 |
| | 09009125100 | Hughes Cir | 0.4104 |
| | 09009125200 | Milan St | 0.7349 |
| | 09009125300 | May St | 0.8947 |
| | 09009125400 | Elliott Rd | 0.7385 |
| | 09009130102 | Amber Dr | 0.4213 |
| | 09009130200 | Old Ansonia Rd | 0.4685 |
| | 09009140100 | Sherman Ave | 0.3983 |
| | 09009140200 | 6th St | 0.9552 |
| | 09009140300 | Mitchell Dr | 0.9661 |
| | 09009140400 | Fiore St | 0.8935 |
| | 09009140500 | Mary St | 0.9262 |
| | 09009140600 | St Ronan Ter | 0.9891 |
| | 09009140700 | Francis Hunter Dr | 0.9007 |
| | 09009140800 | Murray Pl | 0.9116 |
| | 09009140900 | Birch Dr | 0.8862 |
| | 09009141000 | Willow St | 0.3535 |
| | 09009141100 | Field St | 0.4903 |
| | 09009141200 | Elizabeth St | 0.8838 |
| | 09009141300 | Runo Ter | 0.8438 |
| | 09009141400 | Oliver Rd | 0.7421 |
| | 09009141500 | Winchester Ave | 0.9213 |
| | 09009141600 | Taylor Ave | 0.9310 |
| | 09009141800 | Tour Ave | 0.8027 |
| | 09009141900 | Donna Dr | 0.2458 |
| | 09009142000 | Lock St | 0.3305 |
| | 09009142100 | Valley St | 0.9056 |
| | 09009142200 | Lodge St | 0.4734 |
| | 09009142300 | Wooster Pl | 0.8390 |
| | 09009142400 | Skyview Ln | 0.9407 |
| | 09009142500 | Providence St | 0.9068 |
| | 09009142601 | Knollwood Dr | 0.8281 |
| | 09009142603 | Union St | 0.7930 |
| | 09009142604 | Morton Ln | 0.7736 |
| | 09009142700 | Lucy St | 0.8426 |
| | 09009142800 | Rock Hill Rd | 0.1913 |
| | 09009150100 | Heenan Dr | 0.2228 |
| | 09009150200 | Stevens St | 0.4056 |
| | 09009150300 | Hobson Ave | 0.3838 |
| | 09009150400 | Christopher Dr | 0.5218 |

| Public Water System | PWS Tract | Street Name | |
|--------------------------|-------------|------------------|--------|
| Regional Water Authority | 09009150500 | Alana Dr | 0.2857 |
| | 09009150600 | Housatonic Ave | 0.4552 |
| | 09009150700 | Whitney Ave | 0.1659 |
| | 09009150800 | Lakeside Rd | 0.5412 |
| | 09009150900 | E Broadway | 0.1586 |
| | 09009151000 | Wayland Ct | 0.4165 |
| | 09009151100 | Kenmore Ln | 0.1719 |
| | 09009151200 | 3rd Ave | 0.3923 |
| | 09009154100 | Highland St | 0.7748 |
| | 09009154200 | Horton Pl | 0.8257 |
| | 09009154500 | Park Ave | 0.8196 |
| | 09009154600 | Spruce Peak Ln | 0.8063 |
| | 09009154700 | 4th Ave | 0.4528 |
| | 09009154800 | Edith St | 0.1985 |
| | 09009154900 | Lattanzi St | 0.7845 |
| | 09009155000 | Eagle Pl | 0.7603 |
| | 09009155100 | Palace St | 0.7276 |
| | 09009157100 | Andrew Ln | 0.8087 |
| | 09009157200 | Barton Dr | 0.1102 |
| | 09009157300 | Margaret Ln | 0.0533 |
| | 09009157400 | Dogburn Ln | 0.0690 |
| | 09009160100 | Debby Ln | 0.1513 |
| | 09009160200 | Cross Hollow Rd | 0.4673 |
| | 09009161100 | Lacey Rd | 0.2942 |
| | 09009165100 | Haverford Ln | 0.5690 |
| | 09009165200 | Albertson Rd | 0.4722 |
| | 09009165300 | Adla Dr | 0.0218 |
| | 09009165400 | Cannon St | 0.6295 |
| | 09009165500 | Homestead Ave | 0.6380 |
| | 09009165600 | Lansdowne Ave | 0.5872 |
| | 09009165700 | W Meadow | 0.6174 |
| | 09009165801 | Sterling Pl | 0.7094 |
| | 09009165802 | Alstrum St | 0.2070 |
| | 09009165900 | Charlton Hill Rd | 0.4068 |
| | 09009166001 | Nutmeg Hill Rd | 0.5424 |
| | 09009166002 | High Rock Rd | 0.2881 |
| | 09009167100 | Westerly Rd | 0.2094 |
| | 09009167201 | Bridgeview Rd | 0.4140 |
| | 09009167202 | Hilltop Ter | 0.5375 |
| | 09009167300 | Cindy Ln | 0.2736 |
| | 09009180100 | Mario Ct | 0.7070 |

| Public Water System | PWS Tract | Street Name | |
|--------------------------|-------------|--------------------|--------|
| Regional Water Authority | 09009180200 | Canna Dr | 0.6332 |
| | 09009180300 | Stiles St | 0.8123 |
| | 09009180400 | Brazos Rd | 0.6416 |
| | 09009180500 | Liberty St | 0.5194 |
| | 09009180601 | Pond St | 0.5436 |
| | 09009180602 | Sharon Dr | 0.4806 |
| | 09009184100 | W Haycock Point Rd | 0.6743 |
| | 09009184200 | Orchard Hill Rd | 0.7482 |
| | 09009184300 | Marshall Rd | 0.1743 |
| | 09009184400 | Harrison Ave | 0.1138 |
| | 09009184500 | Brocketts Ln | 0.1622 |
| | 09009184600 | School St | 0.0351 |
| | 09009184700 | E Industrial Dr | 0.5133 |
| | 09009186100 | Montgomery Dr | 0.4516 |
| | 09009186200 | Holly Mar Hill Rd | 0.0738 |
| | 09009343101 | Nathan Hale Ct | 0.3148 |
| | 09009343102 | Jill Ln | 0.2966 |
| | 09009343200 | Crestwood Dr | 0.0521 |
| | 09009343300 | Kristen Ct | 0.2506 |
| | 09009343400 | Blacks Rd | 0.1186 |
| | 09009361100 | Joseph Pl | 0.5291 |
| | 09009361401 | Wilcox Pl | 0.5024 |
| | 09009361402 | Carmel St | 0.4201 |
| | 09009361500 | Smyrna St | 0.8487 |
| Grand Total | | | 0.5255 |

Project Number: SFY 23-24
System ID: CT0930011
Public Water System: Regional Water Authority
Project Name: Rt 80 Control Valve Replacement
SVI Score: 0.8426

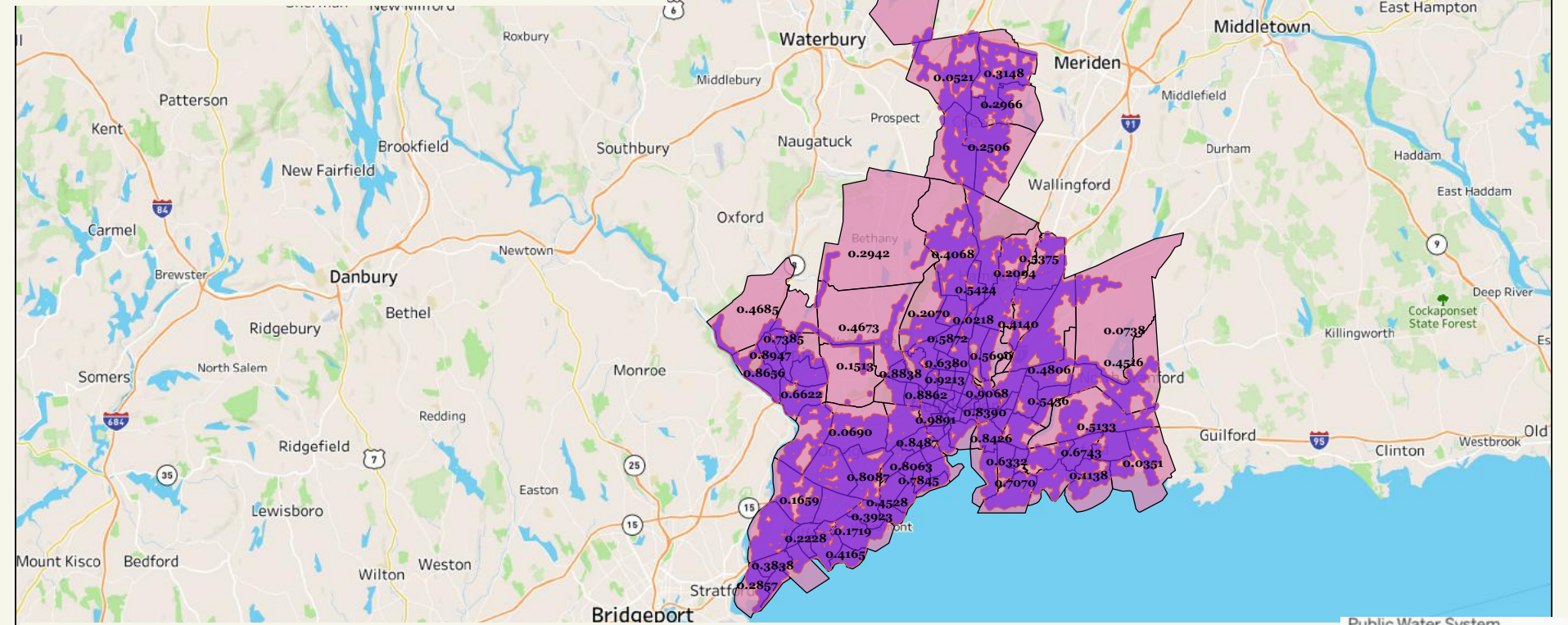


Centers for Disease Control and Prevention/ Agency for Toxic Substances and Disease Registry/ Geospatial Research, Analysis, and Services Program.
CDC/ATSDR Social Vulnerability Index, Database Connecticut
https://www.atsdr.cdc.gov/placeandhealth/svi/data_documentation_download.html
When multiple census tracts are used, the median value of all displayed tracts is used for SVI Score determination. When 1 census tract is used, the score listed is the final score.

Public Water System
Public Water System
Census Tract (group)
Census Tract

| Public Water System | Census Tract | Street Name | |
|--------------------------|--------------|-------------------|--------|
| Regional Water Authority | 09009140100 | Sherman Ave | 0.3983 |
| | 09009140200 | 6th St | 0.9552 |
| | 09009140300 | Mitchell Dr | 0.9661 |
| | 09009140400 | Fiore St | 0.8935 |
| | 09009140500 | Mary St | 0.9262 |
| | 09009140600 | St Ronan Ter | 0.9891 |
| | 09009140700 | Francis Hunter .. | 0.9007 |
| | 09009140800 | Murray Pl | 0.9116 |
| | 09009140900 | Birch Dr | 0.8862 |
| | 09009141000 | Willow St | 0.3535 |
| | 09009141100 | Field St | 0.4903 |
| | 09009141200 | Elizabeth St | 0.8838 |
| | 09009141300 | Runo Ter | 0.8438 |
| | 09009141400 | Oliver Rd | 0.7421 |
| | 09009141500 | Winchester Ave | 0.9213 |
| | 09009141600 | Taylor Ave | 0.9310 |
| | 09009141800 | Tour Ave | 0.8027 |
| | 09009141900 | Donna Dr | 0.2458 |
| | 09009142000 | Lock St | 0.3305 |
| | 09009142100 | Valley St | 0.9056 |
| | 09009142200 | Lodge St | 0.4734 |
| | 09009142300 | Wooster Pl | 0.8390 |
| | 09009142400 | Skyview Ln | 0.9407 |
| | 09009142500 | Providence St | 0.9068 |
| | 09009142601 | Knollwood Dr | 0.8281 |
| | 09009142603 | Union St | 0.7930 |
| | 09009142604 | Morton Ln | 0.7736 |
| | 09009142700 | Lucy St | 0.8426 |
| | 09009142800 | Rock Hill Rd | 0.1913 |
| | 09009361401 | Wilcox Pl | 0.5024 |
| | 09009361402 | Carmel St | 0.4201 |
| Grand Total | | | 0.8426 |

Project Number: SFY 23-26.1
System ID: CT0930011
Public Water System: Regional Water Authority
Project Name: Headquarters Building - Planning, Design
SVI Score: 0.5255



Public Water System

Public Water System

Census Tract (group)

Census Tract

Centers for Disease Control and Prevention/ Agency for Toxic Substances and Disease Registry/ Geospatial Research, Analysis, and Services Program.

CDC/ATSDR Social Vulnerability Index, Database Connecticut

https://www.atsdr.cdc.gov/placeandhealth/svi/data_documentation_download.html

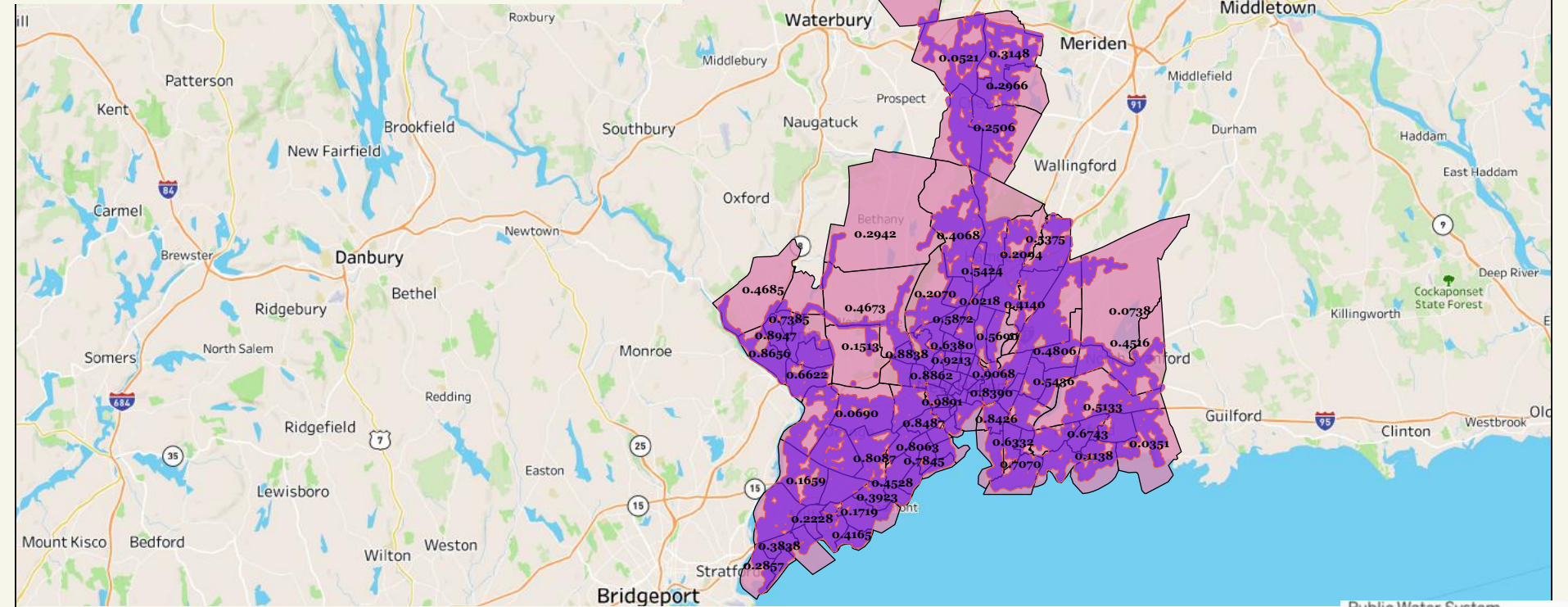
When multiple census tracts are used, the median value of all displayed tracts is used for SVI Score determination. When 1 census tract is used, the score listed is the final score.

| Public Water System | PWS Tract | Street Name | |
|--------------------------|-------------|-------------------|--------|
| Regional Water Authority | 09009120100 | Francis St | 0.6622 |
| | 09009120200 | Derby Ave | 0.8656 |
| | 09009125100 | Hughes Cir | 0.4104 |
| | 09009125200 | Milan St | 0.7349 |
| | 09009125300 | May St | 0.8947 |
| | 09009125400 | Elliott Rd | 0.7385 |
| | 09009130102 | Amber Dr | 0.4213 |
| | 09009130200 | Old Ansonia Rd | 0.4685 |
| | 09009140100 | Sherman Ave | 0.3983 |
| | 09009140200 | 6th St | 0.9552 |
| | 09009140300 | Mitchell Dr | 0.9661 |
| | 09009140400 | Fiore St | 0.8935 |
| | 09009140500 | Mary St | 0.9262 |
| | 09009140600 | St Ronan Ter | 0.9891 |
| | 09009140700 | Francis Hunter Dr | 0.9007 |
| | 09009140800 | Murray Pl | 0.9116 |
| | 09009140900 | Birch Dr | 0.8862 |
| | 09009141000 | Willow St | 0.3535 |
| | 09009141100 | Field St | 0.4903 |
| | 09009141200 | Elizabeth St | 0.8838 |
| | 09009141300 | Runo Ter | 0.8438 |
| | 09009141400 | Oliver Rd | 0.7421 |
| | 09009141500 | Winchester Ave | 0.9213 |
| | 09009141600 | Taylor Ave | 0.9310 |
| | 09009141800 | Tour Ave | 0.8027 |
| | 09009141900 | Donna Dr | 0.2458 |
| | 09009142000 | Lock St | 0.3305 |
| | 09009142100 | Valley St | 0.9056 |
| | 09009142200 | Lodge St | 0.4734 |
| | 09009142300 | Wooster Pl | 0.8390 |
| | 09009142400 | Skyview Ln | 0.9407 |
| | 09009142500 | Providence St | 0.9068 |
| | 09009142601 | Knollwood Dr | 0.8281 |
| | 09009142603 | Union St | 0.7930 |
| | 09009142604 | Morton Ln | 0.7736 |
| | 09009142700 | Lucy St | 0.8426 |
| | 09009142800 | Rock Hill Rd | 0.1913 |
| | 09009150100 | Heenan Dr | 0.2228 |
| | 09009150200 | Stevens St | 0.4056 |
| | 09009150300 | Hobson Ave | 0.3838 |
| | 09009150400 | Christopher Dr | 0.5218 |

| Public Water System | PWS Tract | Street Name | |
|--------------------------|-------------|------------------|--------|
| Regional Water Authority | 09009150500 | Alana Dr | 0.2857 |
| | 09009150600 | Housatonic Ave | 0.4552 |
| | 09009150700 | Whitney Ave | 0.1659 |
| | 09009150800 | Lakeside Rd | 0.5412 |
| | 09009150900 | E Broadway | 0.1586 |
| | 09009151000 | Wayland Ct | 0.4165 |
| | 09009151100 | Kenmore Ln | 0.1719 |
| | 09009151200 | 3rd Ave | 0.3923 |
| | 09009154100 | Highland St | 0.7748 |
| | 09009154200 | Horton Pl | 0.8257 |
| | 09009154500 | Park Ave | 0.8196 |
| | 09009154600 | Spruce Peak Ln | 0.8063 |
| | 09009154700 | 4th Ave | 0.4528 |
| | 09009154800 | Edith St | 0.1985 |
| | 09009154900 | Lattanzi St | 0.7845 |
| | 09009155000 | Eagle Pl | 0.7603 |
| | 09009155100 | Palace St | 0.7276 |
| | 09009157100 | Andrew Ln | 0.8087 |
| | 09009157200 | Barton Dr | 0.1102 |
| | 09009157300 | Margaret Ln | 0.0533 |
| | 09009157400 | Dogburn Ln | 0.0690 |
| | 09009160100 | Debby Ln | 0.1513 |
| | 09009160200 | Cross Hollow Rd | 0.4673 |
| | 09009161100 | Lacey Rd | 0.2942 |
| | 09009165100 | Haverford Ln | 0.5690 |
| | 09009165200 | Albertson Rd | 0.4722 |
| | 09009165300 | Adla Dr | 0.0218 |
| | 09009165400 | Cannon St | 0.6295 |
| | 09009165500 | Homestead Ave | 0.6380 |
| | 09009165600 | Lansdowne Ave | 0.5872 |
| | 09009165700 | W Meadow | 0.6174 |
| | 09009165801 | Sterling Pl | 0.7094 |
| | 09009165802 | Alstrum St | 0.2070 |
| | 09009165900 | Charlton Hill Rd | 0.4068 |
| | 09009166001 | Nutmeg Hill Rd | 0.5424 |
| | 09009166002 | High Rock Rd | 0.2881 |
| | 09009167100 | Westerly Rd | 0.2094 |
| | 09009167201 | Bridgeview Rd | 0.4140 |
| | 09009167202 | Hilltop Ter | 0.5375 |
| | 09009167300 | Cindy Ln | 0.2736 |
| | 09009180100 | Mario Ct | 0.7070 |

| Public Water System | PWS Tract | Street Name | |
|--------------------------|-------------|--------------------|--------|
| Regional Water Authority | 09009180200 | Canna Dr | 0.6332 |
| | 09009180300 | Stiles St | 0.8123 |
| | 09009180400 | Brazos Rd | 0.6416 |
| | 09009180500 | Liberty St | 0.5194 |
| | 09009180601 | Pond St | 0.5436 |
| | 09009180602 | Sharon Dr | 0.4806 |
| | 09009184100 | W Haycock Point Rd | 0.6743 |
| | 09009184200 | Orchard Hill Rd | 0.7482 |
| | 09009184300 | Marshall Rd | 0.1743 |
| | 09009184400 | Harrison Ave | 0.1138 |
| | 09009184500 | Brocketts Ln | 0.1622 |
| | 09009184600 | School St | 0.0351 |
| | 09009184700 | E Industrial Dr | 0.5133 |
| | 09009186100 | Montgomery Dr | 0.4516 |
| | 09009186200 | Holly Mar Hill Rd | 0.0738 |
| | 09009343101 | Nathan Hale Ct | 0.3148 |
| | 09009343102 | Jill Ln | 0.2966 |
| | 09009343200 | Crestwood Dr | 0.0521 |
| | 09009343300 | Kristen Ct | 0.2506 |
| | 09009343400 | Blacks Rd | 0.1186 |
| | 09009361100 | Joseph Pl | 0.5291 |
| | 09009361401 | Wilcox Pl | 0.5024 |
| | 09009361402 | Carmel St | 0.4201 |
| | 09009361500 | Smyrna St | 0.8487 |
| Grand Total | | | 0.5255 |

Project Number: SFY 23-26.2
System ID: CT0930011
Public Water System: Regional Water Authority
Project Name: Headquarters Building - Resiliency and Infrastructure Upgrades
(construction)
SVI Score: 0.5255



Centers for Disease Control and Prevention/ Agency for Toxic Substances and Disease Registry/ Geospatial Research, Analysis, and Services Program.

CDC/ATSDR Social Vulnerability Index, Database Connecticut

https://www.atsdr.cdc.gov/placeandhealth/svi/data_documentation_download.html

When multiple census tracts are used, the median value of all displayed tracts is used for SVI Score determination. When 1 census tract is used, the score listed is the final score.

Public Water System

Public Water System

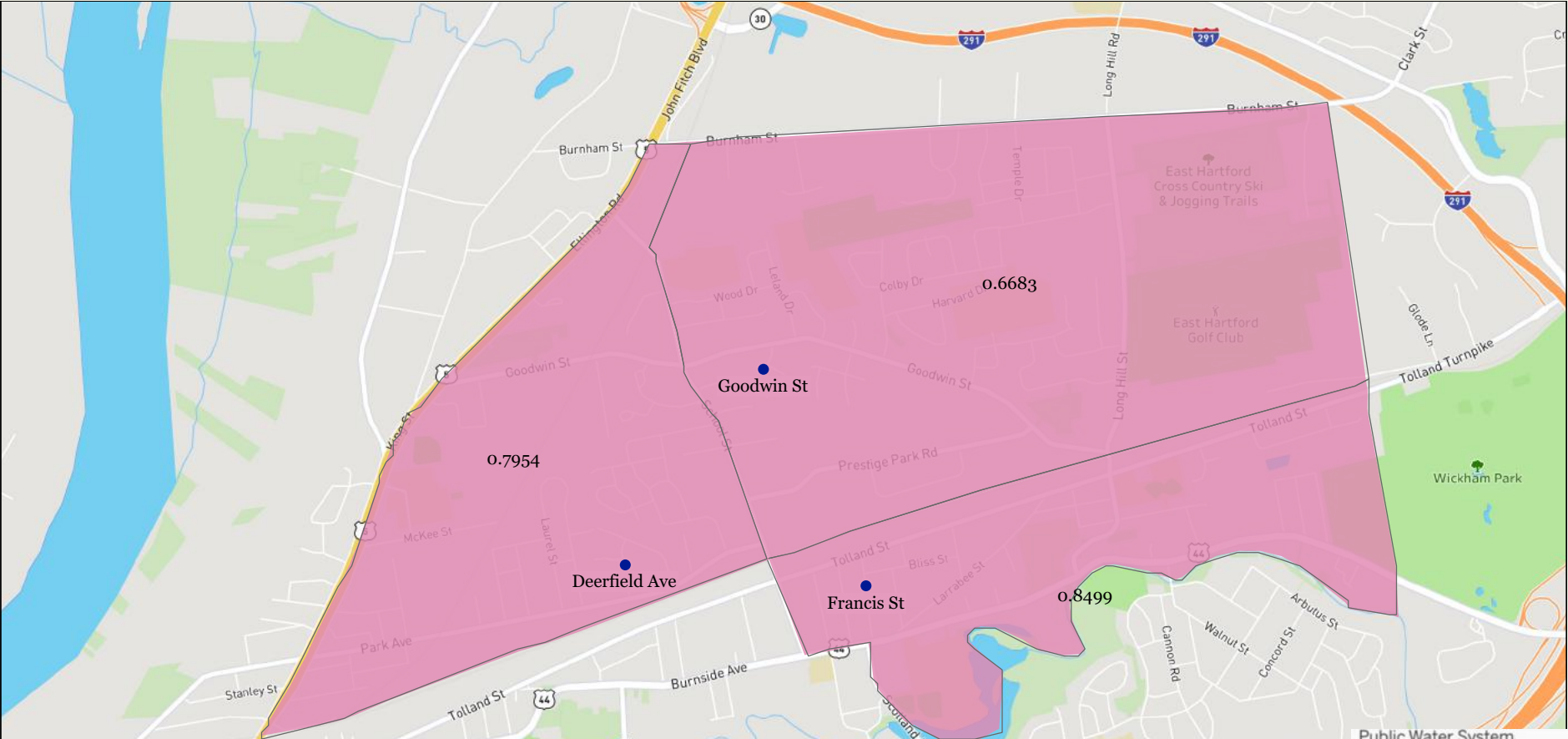
Census Tract (group)

Census Tract

| Public Water System | PWS Tract | Street Name | |
|--------------------------|-------------|-------------------|--------|
| Regional Water Authority | 09009120100 | Francis St | 0.6622 |
| | 09009120200 | Derby Ave | 0.8656 |
| | 09009125100 | Hughes Cir | 0.4104 |
| | 09009125200 | Milan St | 0.7349 |
| | 09009125300 | May St | 0.8947 |
| | 09009125400 | Elliott Rd | 0.7385 |
| | 09009130102 | Amber Dr | 0.4213 |
| | 09009130200 | Old Ansonia Rd | 0.4685 |
| | 09009140100 | Sherman Ave | 0.3983 |
| | 09009140200 | 6th St | 0.9552 |
| | 09009140300 | Mitchell Dr | 0.9661 |
| | 09009140400 | Fiore St | 0.8935 |
| | 09009140500 | Mary St | 0.9262 |
| | 09009140600 | St Ronan Ter | 0.9891 |
| | 09009140700 | Francis Hunter Dr | 0.9007 |
| | 09009140800 | Murray Pl | 0.9116 |
| | 09009140900 | Birch Dr | 0.8862 |
| | 09009141000 | Willow St | 0.3535 |
| | 09009141100 | Field St | 0.4903 |
| | 09009141200 | Elizabeth St | 0.8838 |
| | 09009141300 | Runo Ter | 0.8438 |
| | 09009141400 | Oliver Rd | 0.7421 |
| | 09009141500 | Winchester Ave | 0.9213 |
| | 09009141600 | Taylor Ave | 0.9310 |
| | 09009141800 | Tour Ave | 0.8027 |
| | 09009141900 | Donna Dr | 0.2458 |
| | 09009142000 | Lock St | 0.3305 |
| | 09009142100 | Valley St | 0.9056 |
| | 09009142200 | Lodge St | 0.4734 |
| | 09009142300 | Wooster Pl | 0.8390 |
| | 09009142400 | Skyview Ln | 0.9407 |
| | 09009142500 | Providence St | 0.9068 |
| | 09009142601 | Knollwood Dr | 0.8281 |
| | 09009142603 | Union St | 0.7930 |
| | 09009142604 | Morton Ln | 0.7736 |
| | 09009142700 | Lucy St | 0.8426 |
| | 09009142800 | Rock Hill Rd | 0.1913 |
| | 09009150100 | Heenan Dr | 0.2228 |
| | 09009150200 | Stevens St | 0.4056 |
| | 09009150300 | Hobson Ave | 0.3838 |
| | 09009150400 | Christopher Dr | 0.5218 |

| Public Water System | PWS Tract | Street Name | |
|--------------------------|-------------|------------------|--------|
| Regional Water Authority | 09009150500 | Alana Dr | 0.2857 |
| | 09009150600 | Housatonic Ave | 0.4552 |
| | 09009150700 | Whitney Ave | 0.1659 |
| | 09009150800 | Lakeside Rd | 0.5412 |
| | 09009150900 | E Broadway | 0.1586 |
| | 09009151000 | Wayland Ct | 0.4165 |
| | 09009151100 | Kenmore Ln | 0.1719 |
| | 09009151200 | 3rd Ave | 0.3923 |
| | 09009154100 | Highland St | 0.7748 |
| | 09009154200 | Horton Pl | 0.8257 |
| | 09009154500 | Park Ave | 0.8196 |
| | 09009154600 | Spruce Peak Ln | 0.8063 |
| | 09009154700 | 4th Ave | 0.4528 |
| | 09009154800 | Edith St | 0.1985 |
| | 09009154900 | Lattanzi St | 0.7845 |
| | 09009155000 | Eagle Pl | 0.7603 |
| | 09009155100 | Palace St | 0.7276 |
| | 09009157100 | Andrew Ln | 0.8087 |
| | 09009157200 | Barton Dr | 0.1102 |
| | 09009157300 | Margaret Ln | 0.0533 |
| | 09009157400 | Dogburn Ln | 0.0690 |
| | 09009160100 | Debby Ln | 0.1513 |
| | 09009160200 | Cross Hollow Rd | 0.4673 |
| | 09009161100 | Lacey Rd | 0.2942 |
| | 09009165100 | Haverford Ln | 0.5690 |
| | 09009165200 | Albertson Rd | 0.4722 |
| | 09009165300 | Adla Dr | 0.0218 |
| | 09009165400 | Cannon St | 0.6295 |
| | 09009165500 | Homestead Ave | 0.6380 |
| | 09009165600 | Lansdowne Ave | 0.5872 |
| | 09009165700 | W Meadow | 0.6174 |
| | 09009165801 | Sterling Pl | 0.7094 |
| | 09009165802 | Alstrum St | 0.2070 |
| | 09009165900 | Charlton Hill Rd | 0.4068 |
| | 09009166001 | Nutmeg Hill Rd | 0.5424 |
| | 09009166002 | High Rock Rd | 0.2881 |
| | 09009167100 | Westerly Rd | 0.2094 |
| | 09009167201 | Bridgeview Rd | 0.4140 |
| | 09009167202 | Hilltop Ter | 0.5375 |
| | 09009167300 | Cindy Ln | 0.2736 |
| | 09009180100 | Mario Ct | 0.7070 |

| Public Water System | PWS Tract | Street Name | |
|--------------------------|-------------|--------------------|--------|
| Regional Water Authority | 09009180200 | Canna Dr | 0.6332 |
| | 09009180300 | Stiles St | 0.8123 |
| | 09009180400 | Brazos Rd | 0.6416 |
| | 09009180500 | Liberty St | 0.5194 |
| | 09009180601 | Pond St | 0.5436 |
| | 09009180602 | Sharon Dr | 0.4806 |
| | 09009184100 | W Haycock Point Rd | 0.6743 |
| | 09009184200 | Orchard Hill Rd | 0.7482 |
| | 09009184300 | Marshall Rd | 0.1743 |
| | 09009184400 | Harrison Ave | 0.1138 |
| | 09009184500 | Brocketts Ln | 0.1622 |
| | 09009184600 | School St | 0.0351 |
| | 09009184700 | E Industrial Dr | 0.5133 |
| | 09009186100 | Montgomery Dr | 0.4516 |
| | 09009186200 | Holly Mar Hill Rd | 0.0738 |
| | 09009343101 | Nathan Hale Ct | 0.3148 |
| | 09009343102 | Jill Ln | 0.2966 |
| | 09009343200 | Crestwood Dr | 0.0521 |
| | 09009343300 | Kristen Ct | 0.2506 |
| | 09009343400 | Blacks Rd | 0.1186 |
| | 09009361100 | Joseph Pl | 0.5291 |
| | 09009361401 | Wilcox Pl | 0.5024 |
| | 09009361402 | Carmel St | 0.4201 |
| | 09009361500 | Smyrna St | 0.8487 |
| Grand Total | | | 0.5255 |

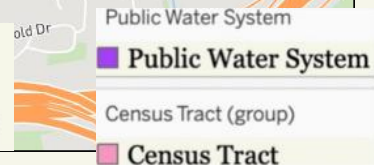


Centers for Disease Control and Prevention/ Agency for Toxic Substances and Disease Registry/ Geospatial Research, Analysis, and Services Program.

CDC/ATSDR Social Vulnerability Index, Database Connecticut

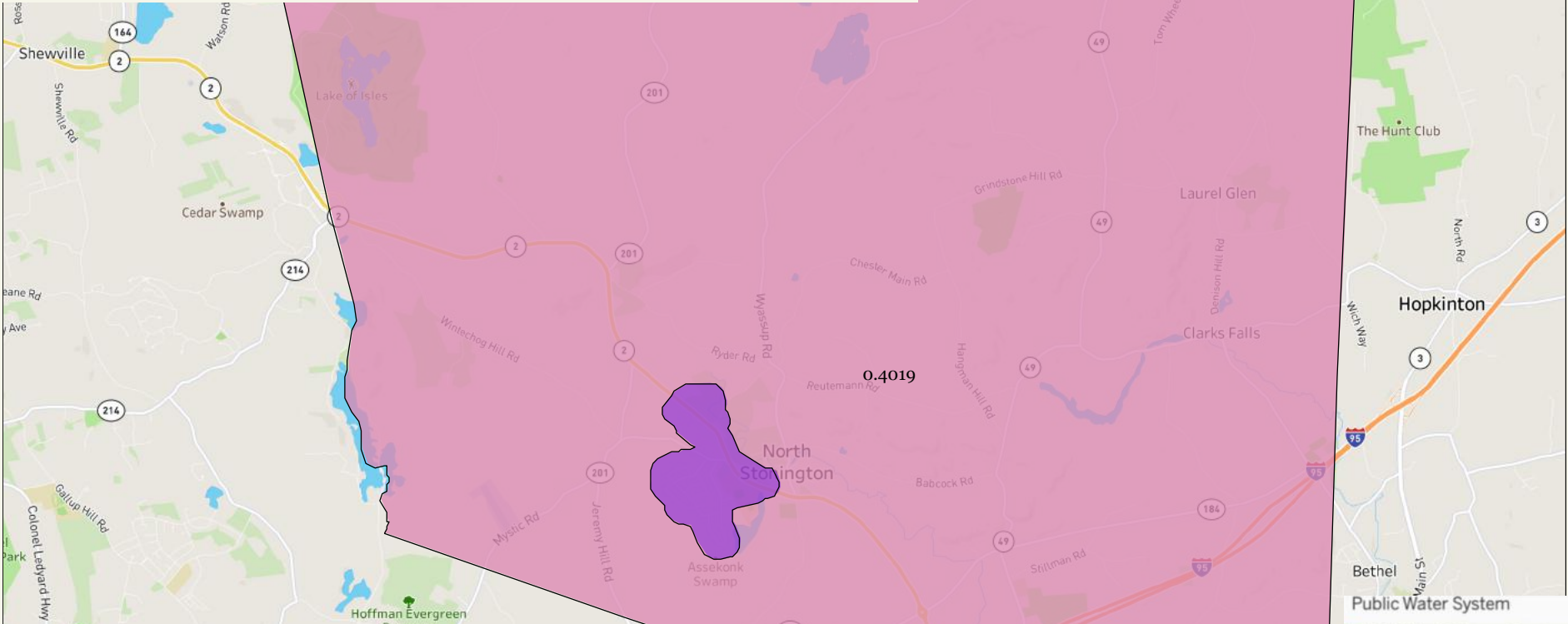
https://www.atsdr.cdc.gov/placeandhealth/svi/data_documentation_download.html

When multiple census tracts are used, the median value of all displayed tracts is used for SVI Score determination. When 1 census tract is used, the score listed is the final score.



| Public Water Sys.. | Census Tract | Street Name | |
|--|--------------|-------------|--------|
| METROPOLITAN DISTRICT COMMISSION | 09003501400 | Hudson St | 0.9867 |
| | 09003504100 | Heath St | 0.9189 |
| | 09003510300 | Phelps St | 0.7954 |
| | 09003511300 | Ash St | 0.8499 |
| | 09003511400 | Rowland Dr | 0.6683 |
| Median SVI Score | | | 0.8499 |

Project Number: SFY 23-20
System ID: CT1020021
Public Water System: SCWA-North Stonington Division
Project Name: Water Main Extension to Cedar Ridge Division and North Stone Gardens
SVI Score: 0.4019



Centers for Disease Control and Prevention/ Agency for Toxic Substances and Disease Registry/ Geospatial Research, Analysis, and Services Program.

CDC/ATSDR Social Vulnerability Index, Database Connecticut

https://www.atsdr.cdc.gov/placeandhealth/svi/data_documentation_download.html

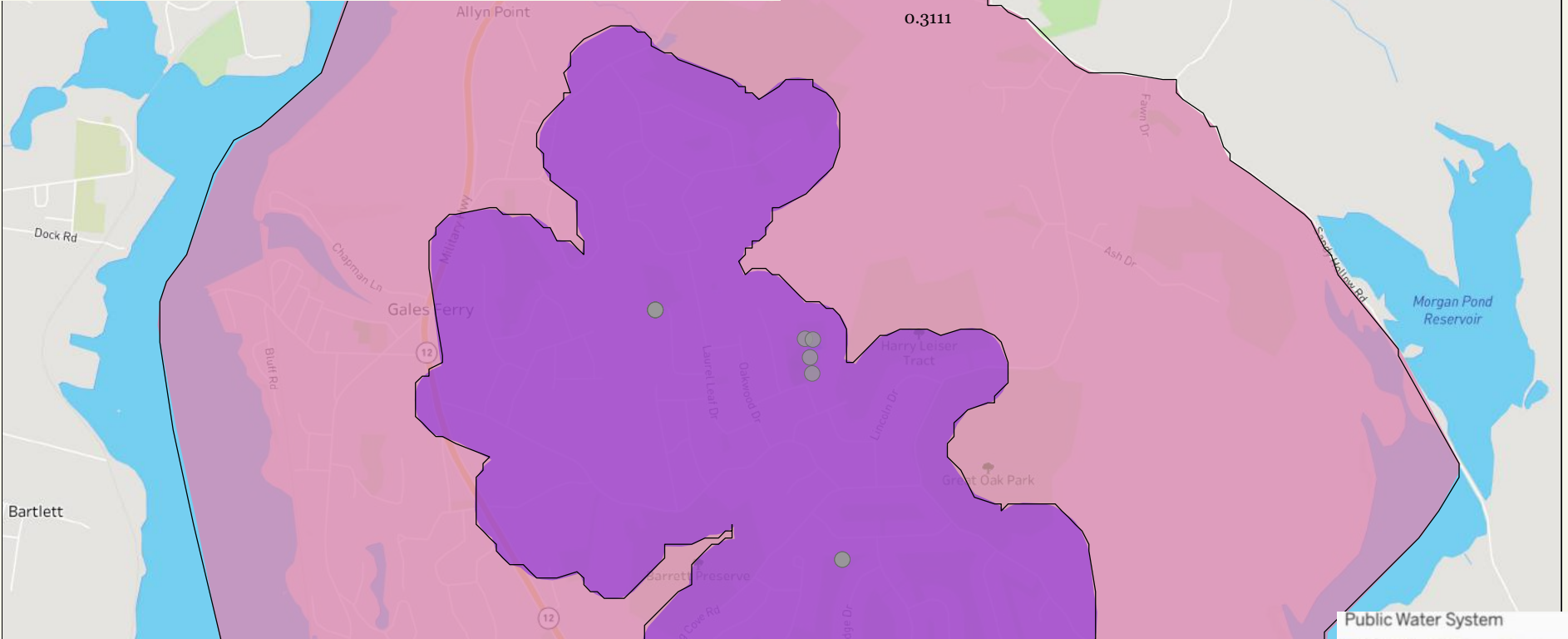
When multiple census tracts are used, the median value of all displayed tracts is used for SVI Score determination. When 1 census tract is used, the score listed is the final score.

Public Water System

Census Tract (group)

Census Tract

Project Number: SFY 23-13
System ID: CT0720041
Public Water System: SCWA-Tower-Ferry View Division
Project Name: Replacement Pump Station and Storage Facilities
SVI Score: 0.3111



Centers for Disease Control and Prevention/ Agency for Toxic Substances and Disease Registry/ Geospatial Research, Analysis, and Services Program.

CDC/ATSDR Social Vulnerability Index, Database Connecticut

https://www.atsdr.cdc.gov/placeandhealth/svi/data_documentation_download.html.

When multiple census tracts are used, the median value of all displayed tracts is used for SVI Score determination. When 1 census tract is used, the score listed is the final score.

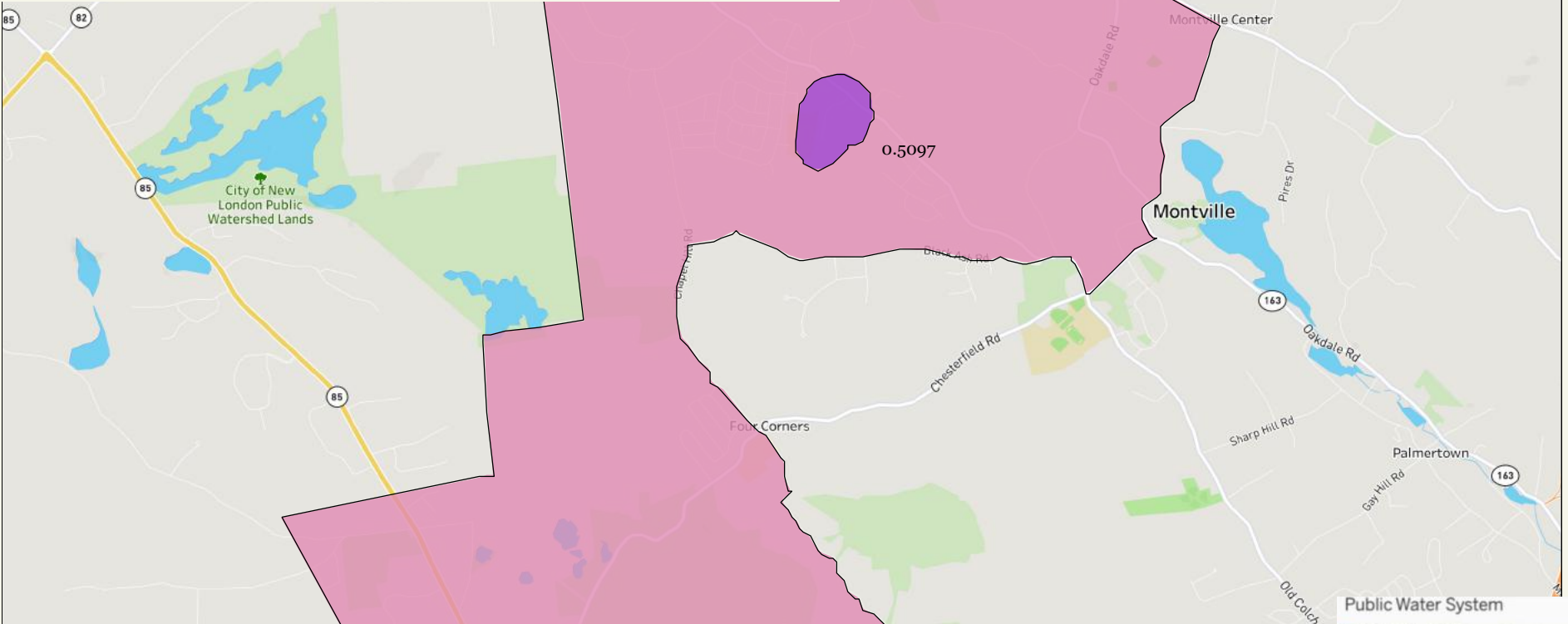
Public Water System

Public Water System

Census Tract (group)

Census Tract

Project Number: SFY 21-43
System ID: CT0860011
Public Water System: SCWA-Seven Oaks Division
Project Name: Interconnection of Montville and Seven Oaks Divisions
SVI Score: 0.5097



Centers for Disease Control and Prevention/ Agency for Toxic Substances and Disease Registry/ Geospatial Research, Analysis, and Services Program.

CDC/ATSDR Social Vulnerability Index, Database Connecticut

https://www.atsdr.cdc.gov/placeandhealth/svi/data_documentation_download.html.

When multiple census tracts are used, the median value of all displayed tracts is used for SVI Score determination. When 1 census tract is used, the score listed is the final score.

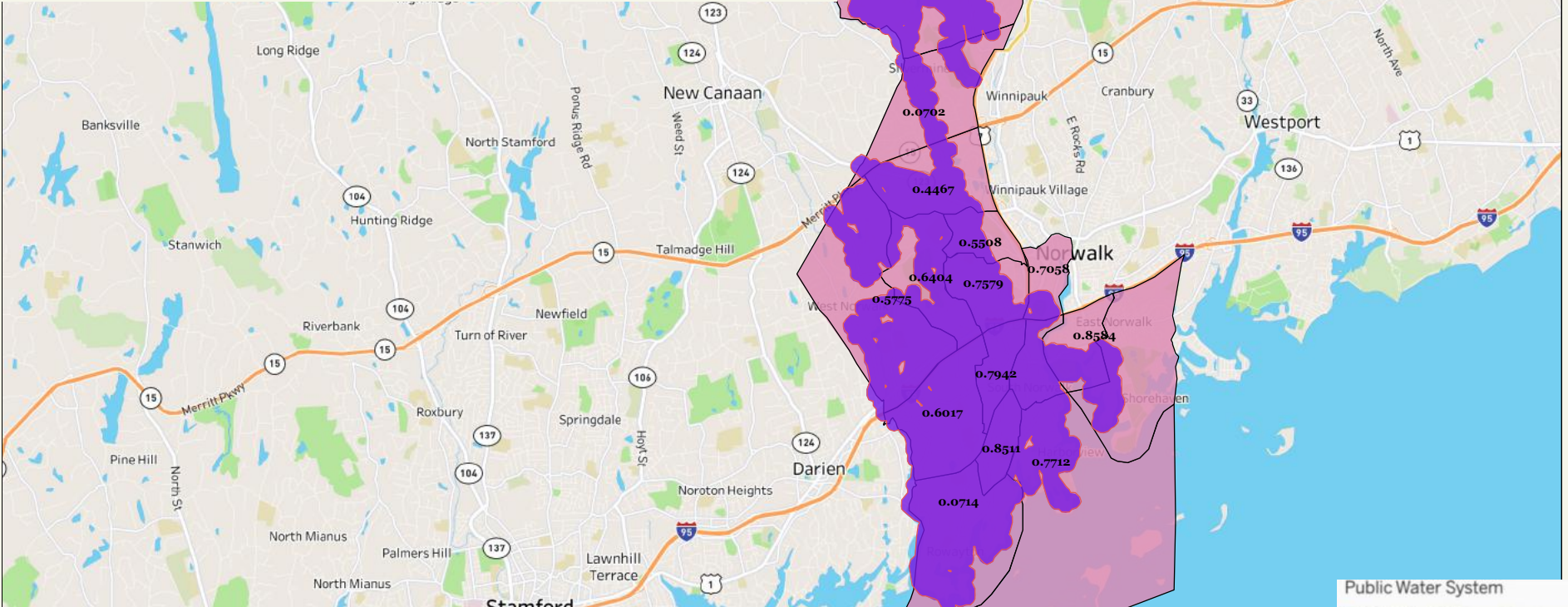
Public Water System

Public Water System

Census Tract (group)

Census Tract

Project Number: SFY 22-34
System ID: CT1030021
Public Water System: South Norwalk Electric & Water
Project Name: Lead Service Lines - Inventory and Replacement Study (Planning)
SVI Score: 0.6211



Centers for Disease Control and Prevention/ Agency for Toxic Substances and Disease Registry/ Geospatial Research, Analysis, and Services Program.

CDC/ATSDR Social Vulnerability Index, Database Connecticut

https://www.atsdr.cdc.gov/placeandhealth/svi/data_documentation_download.html

When multiple census tracts are used, the median value of all displayed tracts is used for SVI Score determination. When 1 census tract is used, the score listed is the final score.

Public Water System

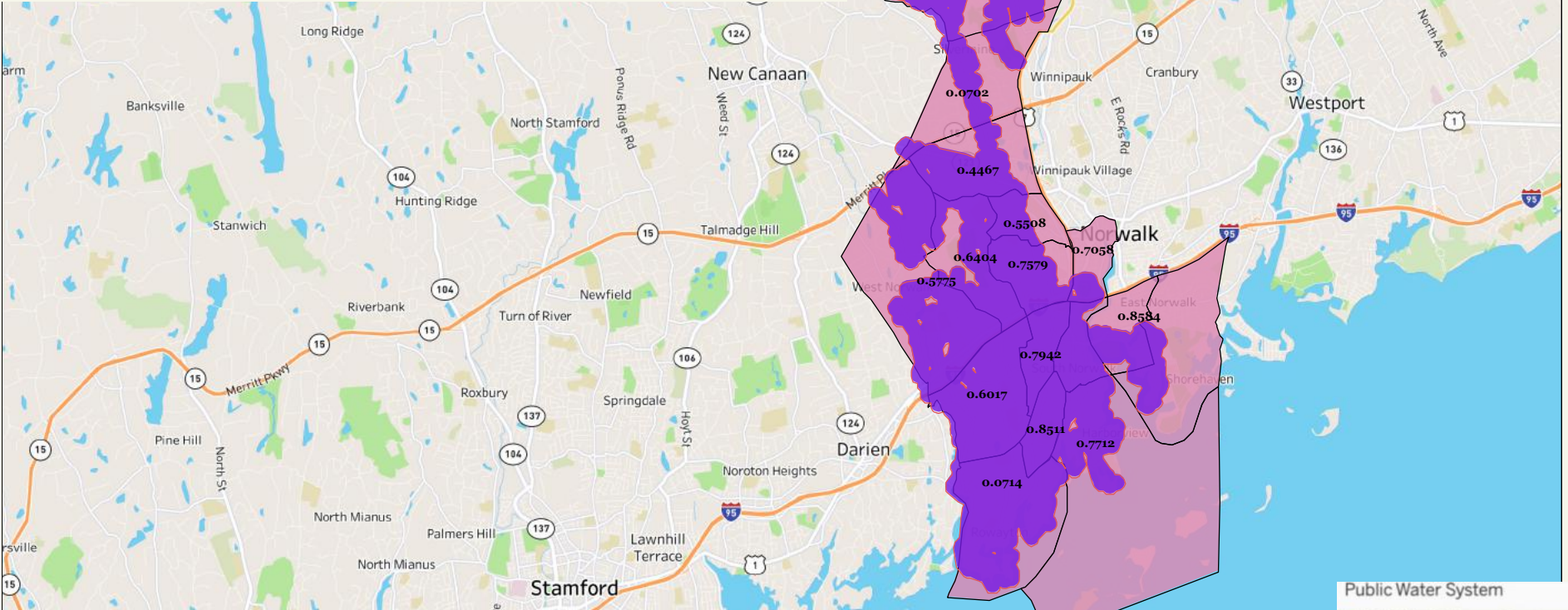
Public Water System

Census Tract (group)

Census Tract

| Public Water System | Census Tract | Street Name | |
|-----------------------------------|--------------|----------------|--------|
| SECOND TAXING DISTRICT OF NORWALK | 09001042900 | Nearwater Rd | 0.0702 |
| | 09001043000 | Cider Ln | 0.4467 |
| | 09001043100 | Catherine St | 0.5775 |
| | 09001043200 | Truman Ct | 0.6404 |
| | 09001043300 | Columbine Ln | 0.5508 |
| | 09001043700 | Woods End Rd | 0.7058 |
| | 09001043800 | Old Rock Ct | 0.7579 |
| | 09001043900 | Hermann Ct | 0.6017 |
| | 09001044000 | Jacob St | 0.7942 |
| | 09001044100 | Concord St | 0.7361 |
| | 09001044200 | Libby Rd | 0.8584 |
| | 09001044300 | Cross St | 0.3668 |
| | 09001044400 | Jefferson St | 0.7712 |
| | 09001044500 | Hollow Tree Rd | 0.8511 |
| | 09001044600 | Louise St | 0.0714 |
| | 09001045300 | Kensett Dr Exd | 0.0654 |
| Median SVI Score: | | | 0.6211 |

Project Number: SFY 22-35
System ID: CT1030021
Public Water System: South Norwalk Electric & Water
Project Name: Lead Service Lines - Replacement (Design & Construction)
SVI Score: 0.6211



Centers for Disease Control and Prevention/ Agency for Toxic Substances and Disease Registry/ Geospatial Research, Analysis, and Services Program.

CDC/ATSDR Social Vulnerability Index, Database Connecticut

https://www.atsdr.cdc.gov/placeandhealth/svi/data_documentation_download.html

When multiple census tracts are used, the median value of all displayed tracts is used for SVI Score determination. When 1 census tract is used, the score listed is the final score.

Public Water System

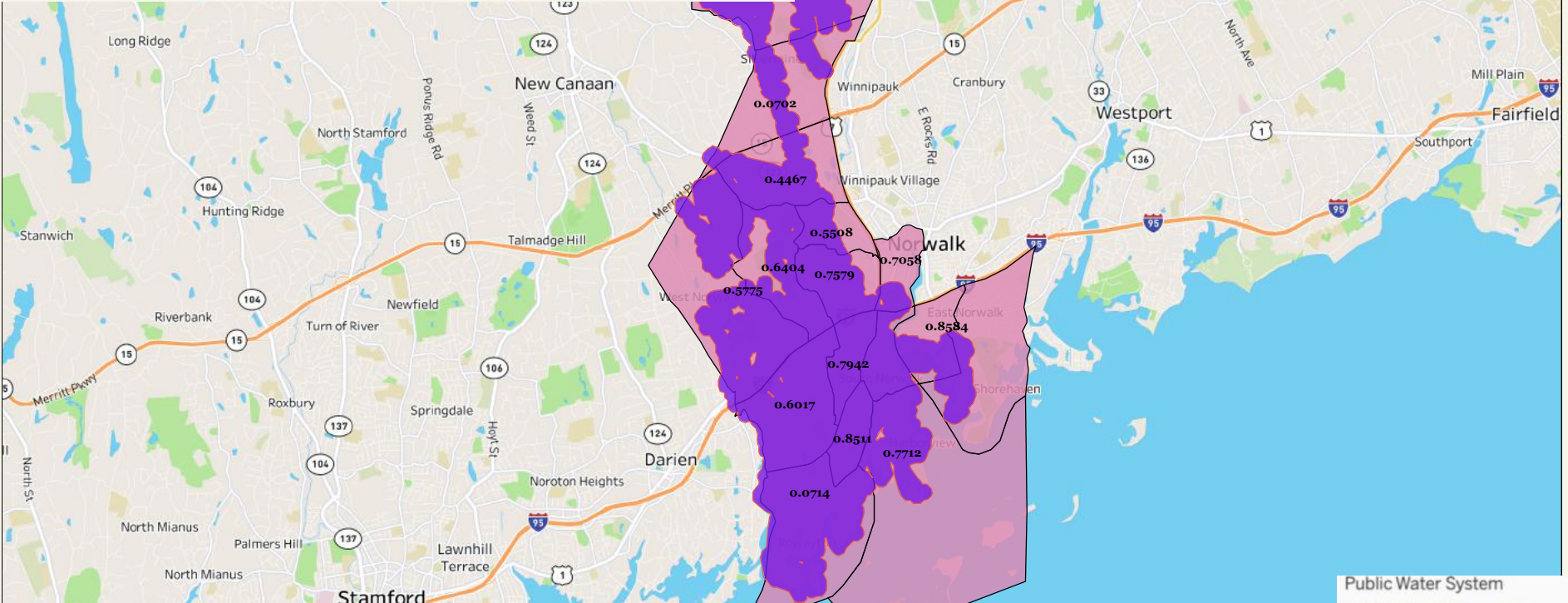
Public Water System

Census Tract (group)

Census Tract

| Public Water System | Census Tract | Street Name | |
|---|--------------|----------------|--------|
| SECOND TAXING DISTRICT OF NORWALK | 09001042900 | Nearwater Rd | 0.0702 |
| | 09001043000 | Cider Ln | 0.4467 |
| | 09001043100 | Catherine St | 0.5775 |
| | 09001043200 | Truman Ct | 0.6404 |
| | 09001043300 | Columbine Ln | 0.5508 |
| | 09001043700 | Woods End Rd | 0.7058 |
| | 09001043800 | Old Rock Ct | 0.7579 |
| | 09001043900 | Hermann Ct | 0.6017 |
| | 09001044000 | Jacob St | 0.7942 |
| | 09001044100 | Concord St | 0.7361 |
| | 09001044200 | Libby Rd | 0.8584 |
| | 09001044300 | Cross St | 0.3668 |
| | 09001044400 | Jefferson St | 0.7712 |
| | 09001044500 | Hollow Tree Rd | 0.8511 |
| | 09001044600 | Louise St | 0.0714 |
| | 09001045300 | Kensett Dr Exd | 0.0654 |
| Median SVI Score: | | | 0.6211 |

Project Number: SFY 23-74
System ID: CT1030021
Public Water System: South Norwalk Electric and Water
Project Name: Reservoir Management - Oxygen & Chemical Treatment Additions
SVI Score: 0.6211



Centers for Disease Control and Prevention/ Agency for Toxic Substances and Disease Registry/ Geospatial Research, Analysis, and Services Program.

CDC/ATSDR Social Vulnerability Index, Database Connecticut

https://www.atsdr.cdc.gov/placeandhealth/svi/data_documentation_download.html

When multiple census tracts are used, the median value of all displayed tracts is used for SVI Score determination. When 1 census tract is used, the score listed is the final score.

Public Water System

Public Water System

Census Tract (group)

Census Tract

| Public Water System | Census Tract | Street Name | |
|---|--------------|----------------|--------|
| SECOND TAXING DISTRICT OF NORWALK | 09001042900 | Nearwater Rd | 0.0702 |
| | 09001043000 | Cider Ln | 0.4467 |
| | 09001043100 | Catherine St | 0.5775 |
| | 09001043200 | Truman Ct | 0.6404 |
| | 09001043300 | Columbine Ln | 0.5508 |
| | 09001043700 | Woods End Rd | 0.7058 |
| | 09001043800 | Old Rock Ct | 0.7579 |
| | 09001043900 | Hermann Ct | 0.6017 |
| | 09001044000 | Jacob St | 0.7942 |
| | 09001044100 | Concord St | 0.7361 |
| | 09001044200 | Libby Rd | 0.8584 |
| | 09001044300 | Cross St | 0.3668 |
| | 09001044400 | Jefferson St | 0.7712 |
| | 09001044500 | Hollow Tree Rd | 0.8511 |
| | 09001044600 | Louise St | 0.0714 |
| | 09001045300 | Kensett Dr Exd | 0.0654 |
| Median SVI Score: | | | 0.6211 |

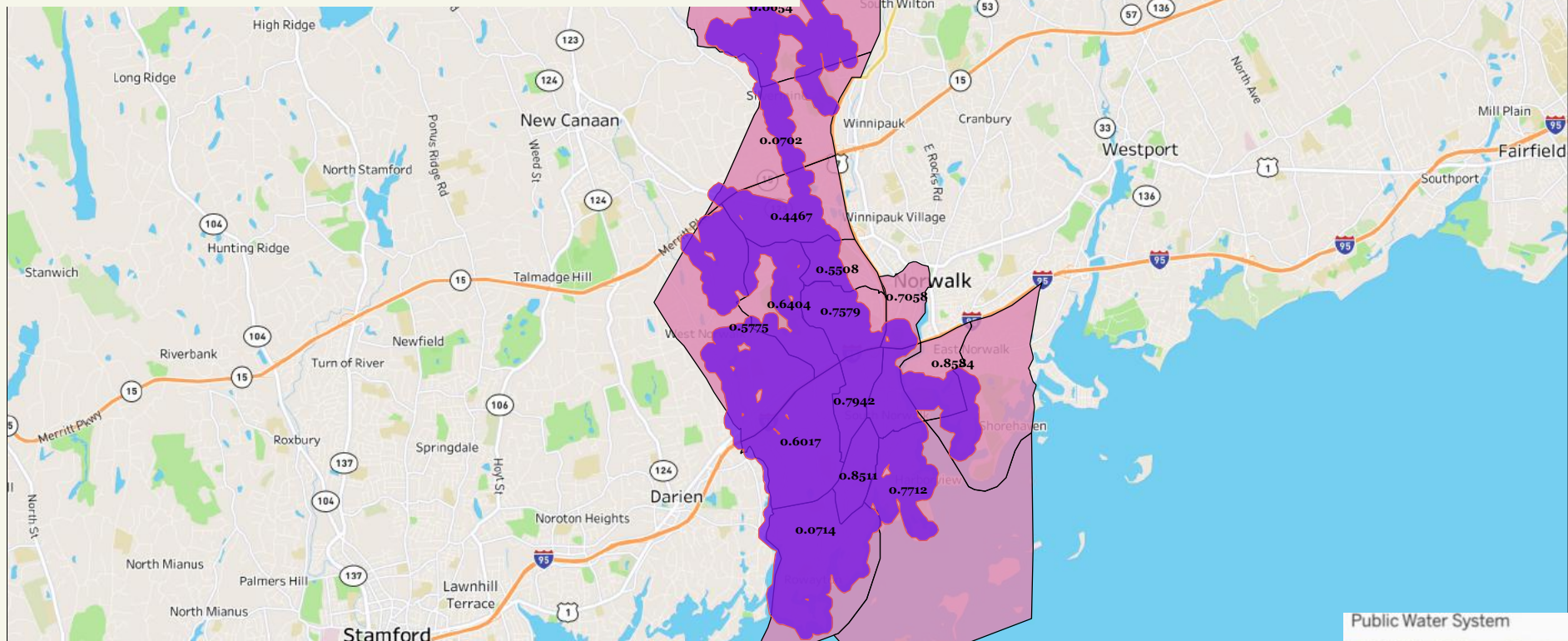
Project Number: SFY 23-75

System ID: CT1030021

Public Water System: South Norwalk Electric and Water

Project Name: Water Treatment Plant SCADA/PLC & Cybersecurity Upgrade Project

SVI Score: 0.6211



Centers for Disease Control and Prevention/ Agency for Toxic Substances and Disease Registry/ Geospatial Research, Analysis, and Services Program.

CDC/ATSDR Social Vulnerability Index, Database Connecticut

https://www.atsdr.cdc.gov/placeandhealth/svi/data_documentation_download.html.

When multiple census tracts are used, the median value of all displayed tracts is used for SVI Score determination. When 1 census tract is used, the score listed is the final score.

Public Water System

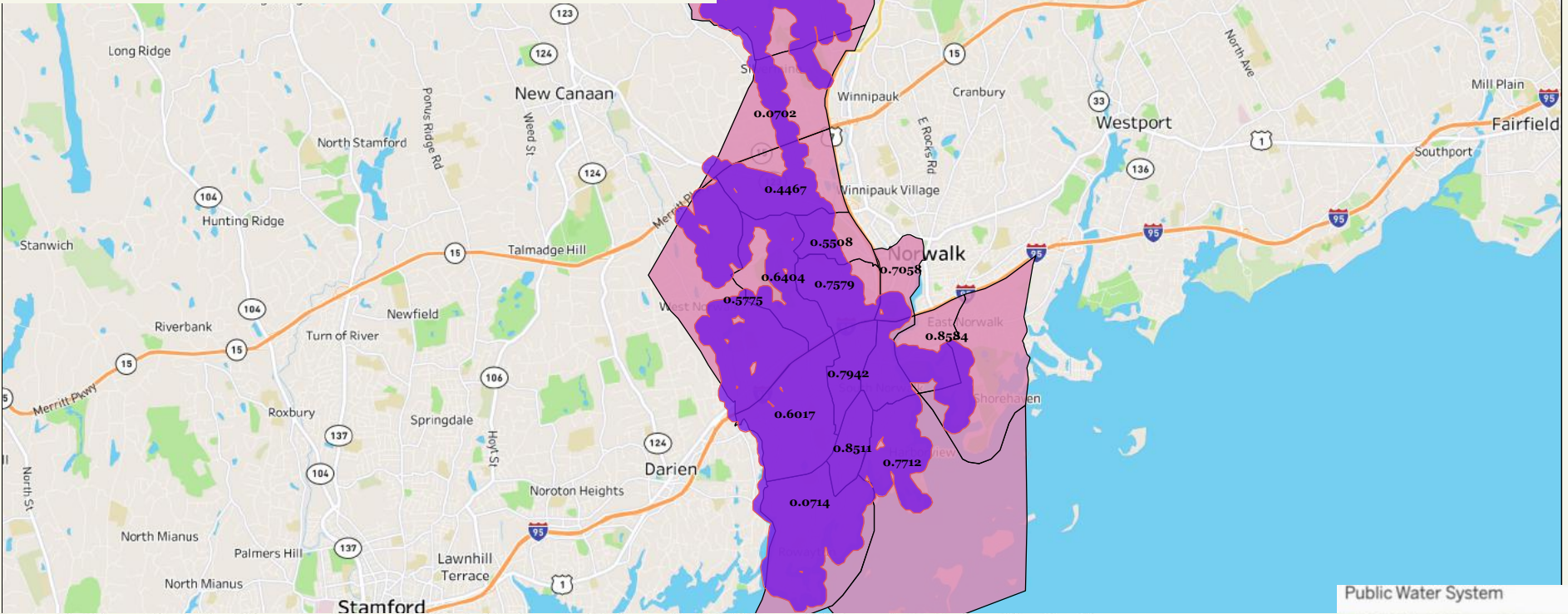
Public Water System

Census Tract (group)

■ Census Tract

| Public Water System | Census Tract | Street Name | |
|---|--------------|----------------|--------|
| SECOND TAXING DISTRICT OF NORWALK | 09001042900 | Nearwater Rd | 0.0702 |
| | 09001043000 | Cider Ln | 0.4467 |
| | 09001043100 | Catherine St | 0.5775 |
| | 09001043200 | Truman Ct | 0.6404 |
| | 09001043300 | Columbine Ln | 0.5508 |
| | 09001043700 | Woods End Rd | 0.7058 |
| | 09001043800 | Old Rock Ct | 0.7579 |
| | 09001043900 | Hermann Ct | 0.6017 |
| | 09001044000 | Jacob St | 0.7942 |
| | 09001044100 | Concord St | 0.7361 |
| | 09001044200 | Libby Rd | 0.8584 |
| | 09001044300 | Cross St | 0.3668 |
| | 09001044400 | Jefferson St | 0.7712 |
| | 09001044500 | Hollow Tree Rd | 0.8511 |
| | 09001044600 | Louise St | 0.0714 |
| | 09001045300 | Kensett Dr Exd | 0.0654 |
| Median SVI Score: | | | 0.6211 |

Project Number: SFY 23-76
System ID: CT1030021
Public Water System: South Norwalk Electric and Water
Project Name: Emergency Power Generator Program - Replacement Generator
SVI Score: 0.6211



Centers for Disease Control and Prevention/ Agency for Toxic Substances and Disease Registry/ Geospatial Research, Analysis, and Services Program.

CDC/ATSDR Social Vulnerability Index, Database Connecticut

https://www.atsdr.cdc.gov/placeandhealth/svi/data_documentation_download.html.

When multiple census tracts are used, the median value of all displayed tracts is used for SVI Score determination. When 1 census tract is used, the score listed is the final score.

Public Water System

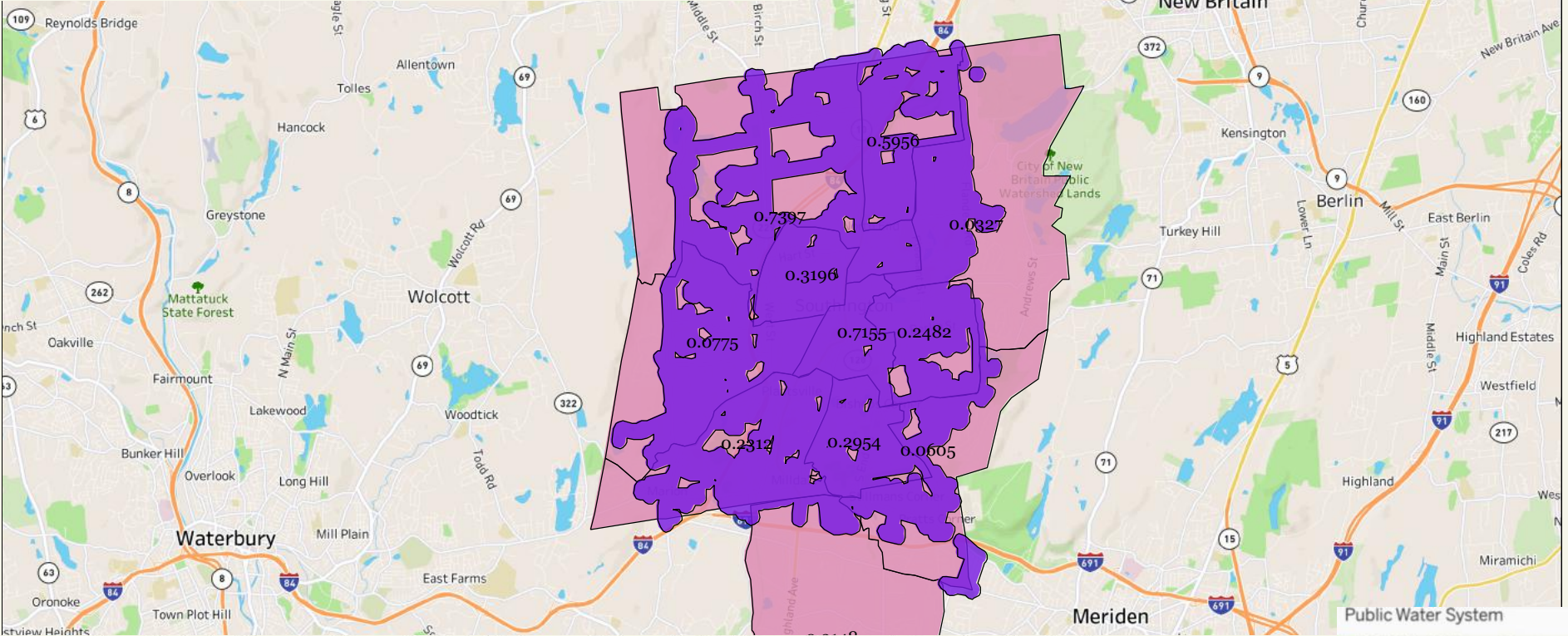
Public Water System

Census Tract (group)

Census Tract

| Public Water System | Census Tract | Street Name | |
|---|--------------|----------------|--------|
| SECOND TAXING DISTRICT OF NORWALK | 09001042900 | Nearwater Rd | 0.0702 |
| | 09001043000 | Cider Ln | 0.4467 |
| | 09001043100 | Catherine St | 0.5775 |
| | 09001043200 | Truman Ct | 0.6404 |
| | 09001043300 | Columbine Ln | 0.5508 |
| | 09001043700 | Woods End Rd | 0.7058 |
| | 09001043800 | Old Rock Ct | 0.7579 |
| | 09001043900 | Hermann Ct | 0.6017 |
| | 09001044000 | Jacob St | 0.7942 |
| | 09001044100 | Concord St | 0.7361 |
| | 09001044200 | Libby Rd | 0.8584 |
| | 09001044300 | Cross St | 0.3668 |
| | 09001044400 | Jefferson St | 0.7712 |
| | 09001044500 | Hollow Tree Rd | 0.8511 |
| | 09001044600 | Louise St | 0.0714 |
| | 09001045300 | Kensett Dr Exd | 0.0654 |
| Median SVI Score: | | | 0.6211 |

Project Number: SFY 22-53
System ID: CT1310011
Public Water System: Southington Water Department
Project Name: Lead Service Lines (Design & Construction) - Phase 1/2
SVI Score: 0.2954



Centers for Disease Control and Prevention/ Agency for Toxic Substances and Disease Registry/ Geospatial Research, Analysis, and Services Program.

CDC/ATSDR Social Vulnerability Index, Database Connecticut

https://www.atsdr.cdc.gov/placeandhealth/svi/data_documentation_download.html

When multiple census tracts are used, the median value of all displayed tracts is used for SVI Score determination. When 1 census tract is used, the score listed is the final score.

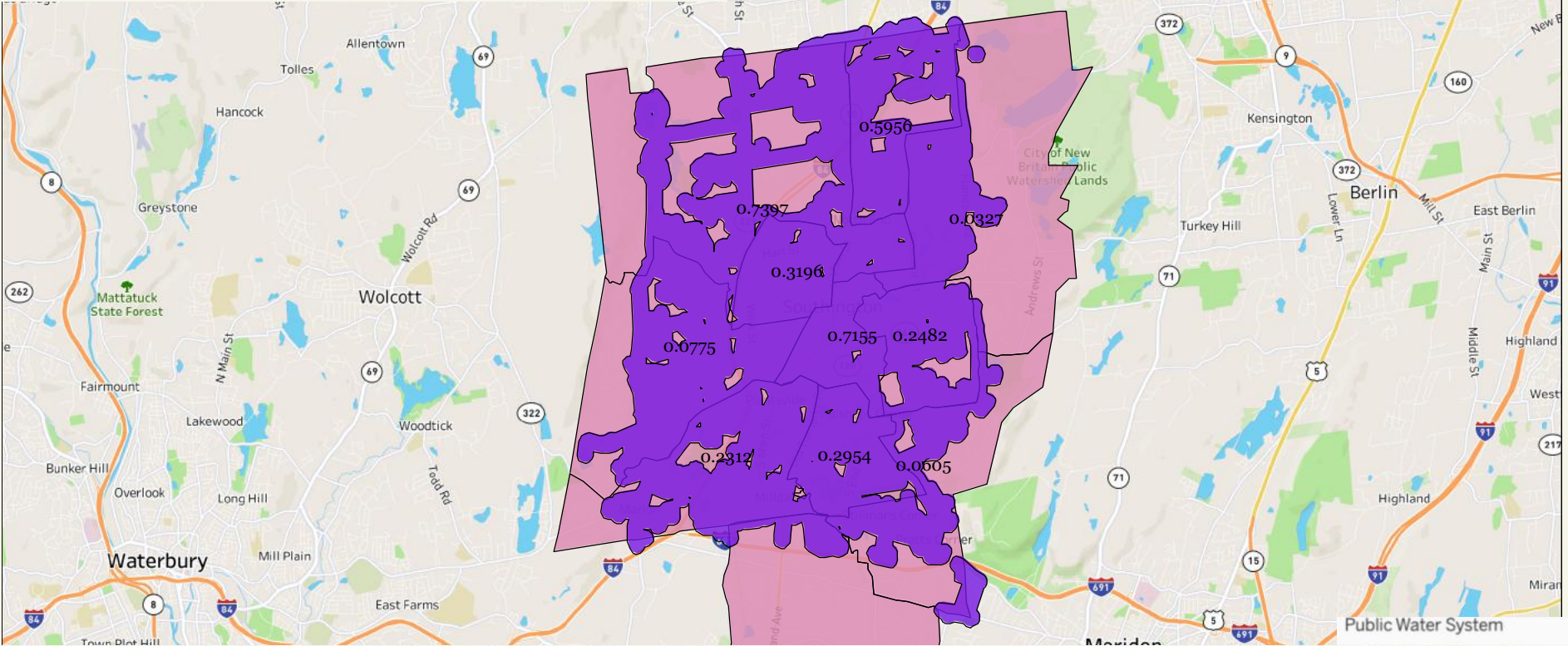
Public Water System

Census Tract (group)

Census Tract

| Public Water System | Census Tract | Street Name | |
|------------------------------------|--------------|--------------------|--------|
| SOUTHINGTON WATER DEPARTMENT | 09003430100 | Pinehurst Xing | 0.7155 |
| | 09003430201 | Vernondale Ct | 0.5956 |
| | 09003430202 | Reservoir Ridge Dr | 0.0327 |
| | 09003430203 | Arlington Dr | 0.2482 |
| | 09003430301 | Frost St | 0.0605 |
| | 09003430302 | Monarch Dr | 0.2954 |
| | 09003430400 | Elliott Dr | 0.2312 |
| | 09003430500 | October Ln | 0.0775 |
| | 09003430601 | Commision St | 0.7397 |
| | 09003430602 | Coach Dr | 0.3196 |
| | 09009343101 | Nathan Hale Ct | 0.3148 |
| Median SVI Score: | | | 0.2954 |

Project Number: SFY 18-44
System ID: CT1310011
Public Water System: Southington Water Department
Project Name: Advanced Metering Infrastructure
SVI Score: 0.2954



Centers for Disease Control and Prevention/ Agency for Toxic Substances and Disease Registry/ Geospatial Research, Analysis, and Services Program.

CDC/ATSDR Social Vulnerability Index, Database Connecticut

https://www.atsdr.cdc.gov/placeandhealth/svi/data_documentation_download.html.

When multiple census tracts are used, the median value of all displayed tracts is used for SVI Score determination. When 1 census tract is used, the score listed is the final score.

Public Water System

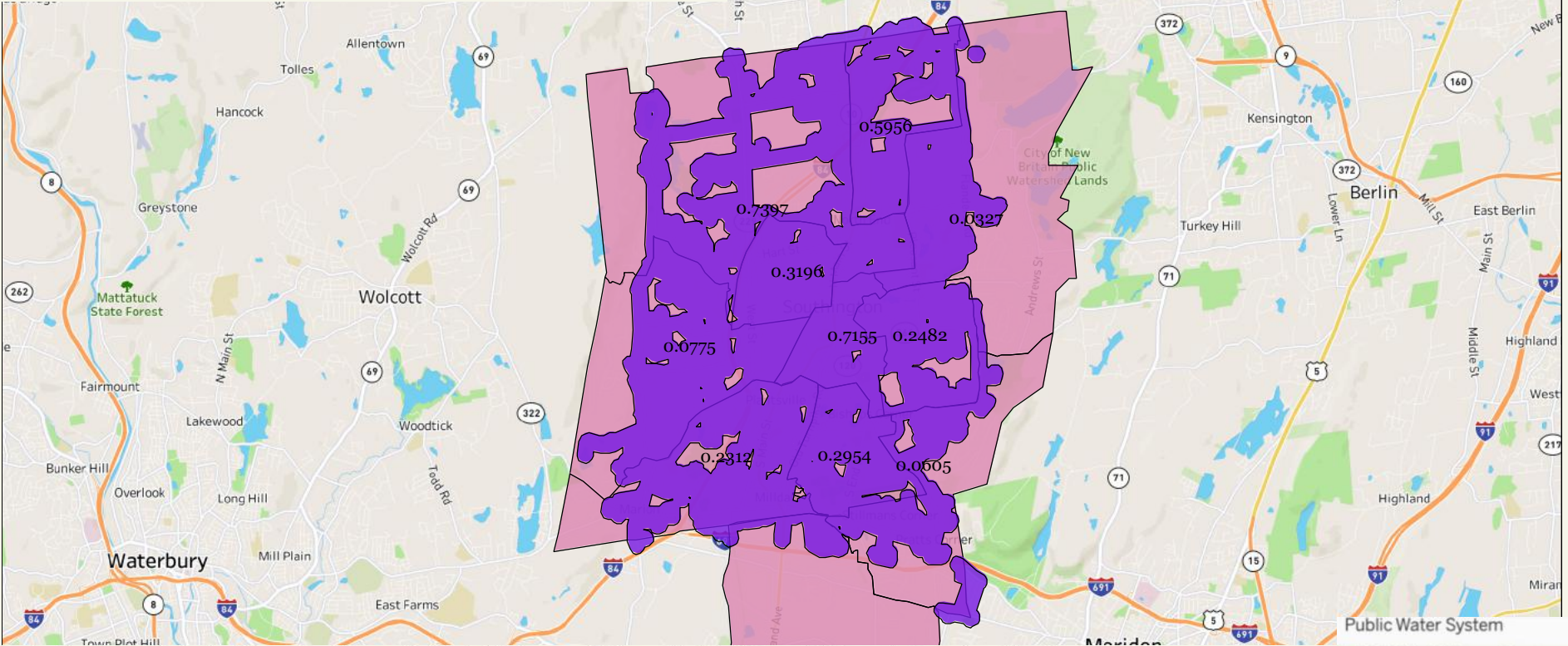
Public Water System

Census Tract (group)

Census Tract

| Public Water System | Census Tract | Street Name | |
|------------------------------------|--------------|--------------------|--------|
| SOUTHINGTON WATER DEPARTMENT | 09003430100 | Pinehurst Xing | 0.7155 |
| | 09003430201 | Vernondale Ct | 0.5956 |
| | 09003430202 | Reservoir Ridge Dr | 0.0327 |
| | 09003430203 | Arlington Dr | 0.2482 |
| | 09003430301 | Frost St | 0.0605 |
| | 09003430302 | Monarch Dr | 0.2954 |
| | 09003430400 | Elliott Dr | 0.2312 |
| | 09003430500 | October Ln | 0.0775 |
| | 09003430601 | Commision St | 0.7397 |
| | 09003430602 | Coach Dr | 0.3196 |
| | 09009343101 | Nathan Hale Ct | 0.3148 |
| Median SVI Score: | | | 0.2954 |

Project Number: SFY 18-46
System ID: CT1310011
Public Water System: Southington Water Department
Project Name: Reservoir 3 Intake Study Improvements
SVI Score: 0.2954



Centers for Disease Control and Prevention/ Agency for Toxic Substances and Disease Registry/ Geospatial Research, Analysis, and Services Program.

CDC/ATSDR Social Vulnerability Index, Database Connecticut

https://www.atsdr.cdc.gov/placeandhealth/svi/data_documentation_download.html.

When multiple census tracts are used, the median value of all displayed tracts is used for SVI Score determination. When 1 census tract is used, the score listed is the final score.

Public Water System

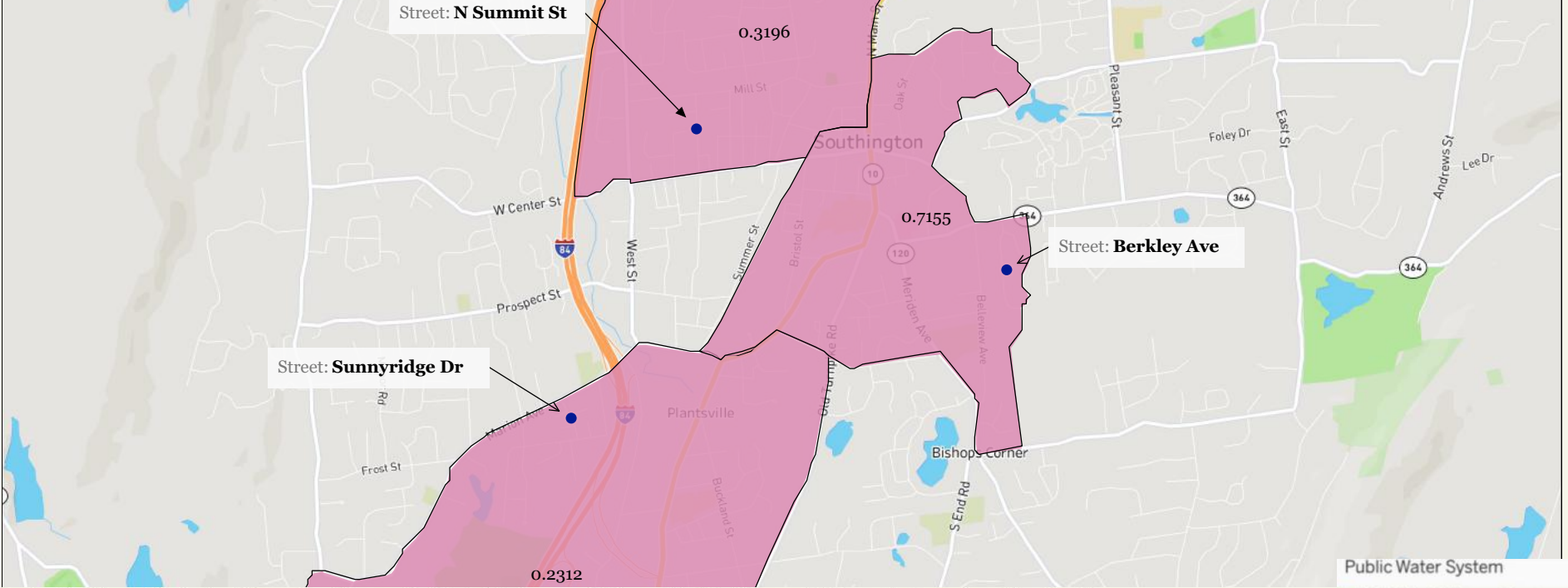
Census Tract (group)

Census Tract

| Public Water System | Census Tract | Street Name | |
|------------------------------------|--------------|--------------------|--------|
| SOUTHINGTON WATER DEPARTMENT | 09003430100 | Pinehurst Xing | 0.7155 |
| | 09003430201 | Vernondale Ct | 0.5956 |
| | 09003430202 | Reservoir Ridge Dr | 0.0327 |
| | 09003430203 | Arlington Dr | 0.2482 |
| | 09003430301 | Frost St | 0.0605 |
| | 09003430302 | Monarch Dr | 0.2954 |
| | 09003430400 | Elliott Dr | 0.2312 |
| | 09003430500 | October Ln | 0.0775 |
| | 09003430601 | Commision St | 0.7397 |
| | 09003430602 | Coach Dr | 0.3196 |
| | 09009343101 | Nathan Hale Ct | 0.3148 |
| Median SVI Score: | | | 0.2954 |

| Public Water System | Census Tract | Street Name | |
|------------------------------------|--------------|--------------------|--------|
| SOUTHINGTON WATER DEPARTMENT | 09003430100 | Pinehurst Xing | 0.7155 |
| | 09003430201 | Vernondale Ct | 0.5956 |
| | 09003430202 | Reservoir Ridge Dr | 0.0327 |
| | 09003430203 | Arlington Dr | 0.2482 |
| | 09003430301 | Frost St | 0.0605 |
| | 09003430302 | Monarch Dr | 0.2954 |
| | 09003430400 | Elliott Dr | 0.2312 |
| | 09003430500 | October Ln | 0.0775 |
| | 09003430601 | Commision St | 0.7397 |
| | 09003430602 | Coach Dr | 0.3196 |
| | 09009343101 | Nathan Hale Ct | 0.3148 |
| Median SVI Score: | | | 0.2954 |

Project Number: SFY 21-33
System ID: CT1310011
Public Water System: Southington Water Department
Project Name: Lead Service Lines (Planning) - Phase 1 2
SVI Score: 0.3196



Centers for Disease Control and Prevention/ Agency for Toxic Substances and Disease Registry/ Geospatial Research, Analysis, and Services Program.

CDC/ATSDR Social Vulnerability Index, Database Connecticut

https://www.atsdr.cdc.gov/placeandhealth/svi/data_documentation_download.html

When multiple census tracts are used, the median value of all displayed tracts is used for SVI Score determination. When 1 census tract is used, the score listed is the final score.

Public Water System

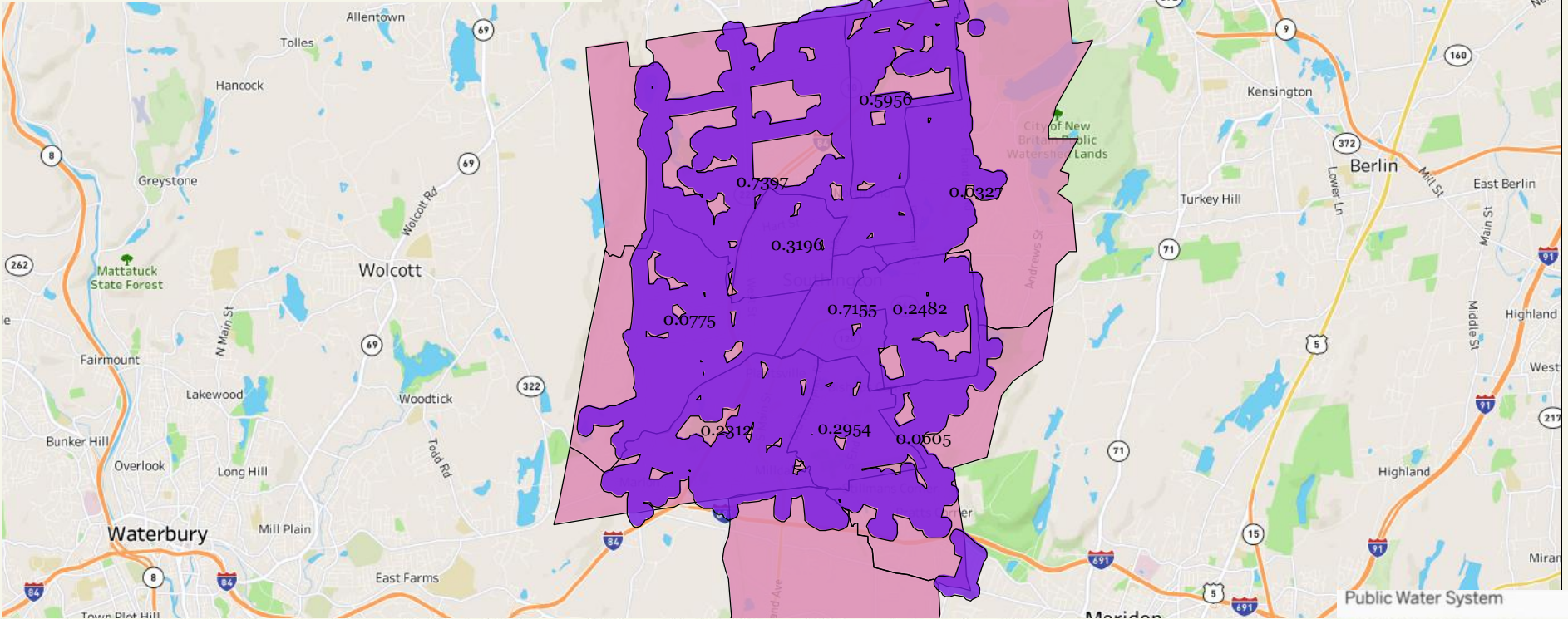
Public Water System

Census Tract (group)

Census Tract

| Public Water System | Census Tract | |
|---------------------------------|--------------|--------|
| SOUTHINGTON WATER DEPARTMENT | | |
| | 09003430100 | 0.7155 |
| | 09003430400 | 0.2312 |
| | 09003430602 | 0.3196 |
| Median SVI Score: | | 0.3196 |

Project Number: SFY 21-34
System ID: CT1310011
Public Water System: Southington Water Department
Project Name: Water Treatment Plant Upgrades
SVI Score: 0.2954



Centers for Disease Control and Prevention/ Agency for Toxic Substances and Disease Registry/ Geospatial Research, Analysis, and Services Program.

CDC/ATSDR Social Vulnerability Index, Database Connecticut

https://www.atsdr.cdc.gov/placeandhealth/svi/data_documentation_download.html

When multiple census tracts are used, the median value of all displayed tracts is used for SVI Score determination. When 1 census tract is used, the score listed is the final score.

Public Water System

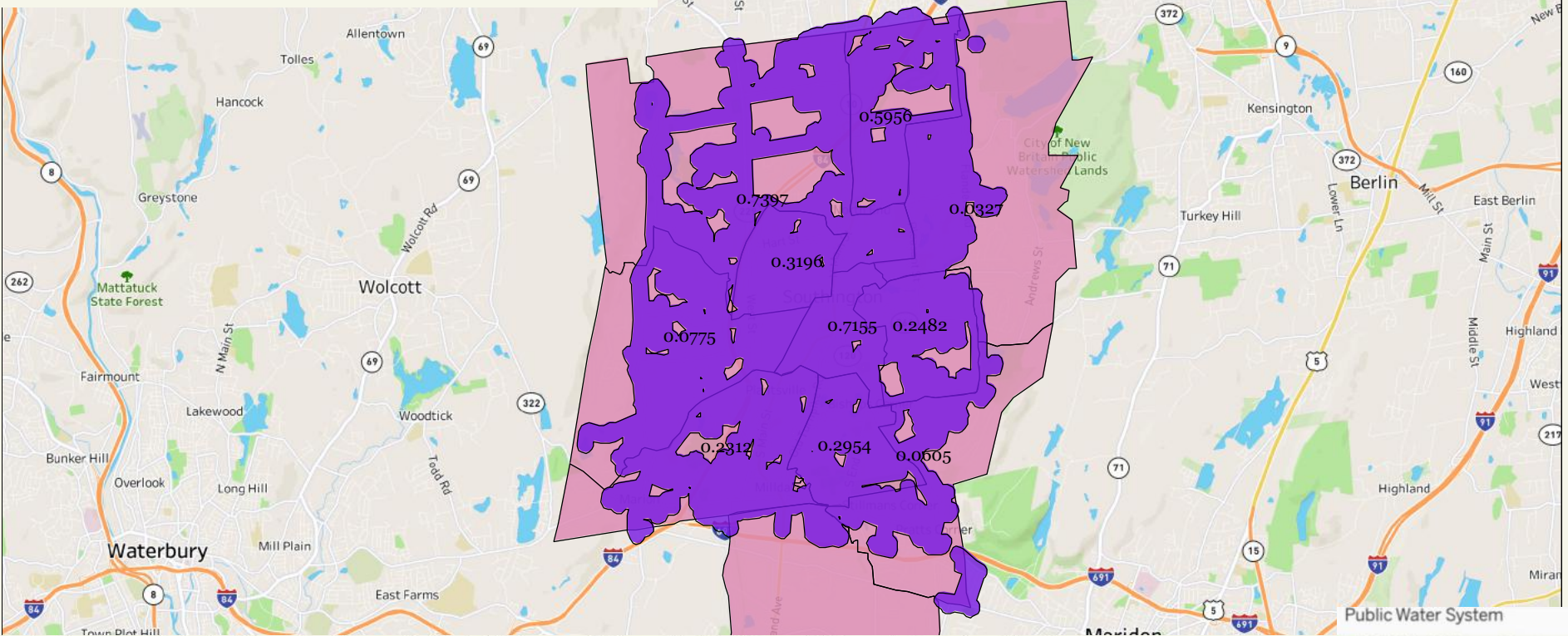
Public Water System

Census Tract (group)

Census Tract

| Public Water System | Census Tract | Street Name | |
|------------------------------------|--------------|--------------------|--------|
| SOUTHINGTON WATER DEPARTMENT | 09003430100 | Pinehurst Xing | 0.7155 |
| | 09003430201 | Vernondale Ct | 0.5956 |
| | 09003430202 | Reservoir Ridge Dr | 0.0327 |
| | 09003430203 | Arlington Dr | 0.2482 |
| | 09003430301 | Frost St | 0.0605 |
| | 09003430302 | Monarch Dr | 0.2954 |
| | 09003430400 | Elliott Dr | 0.2312 |
| | 09003430500 | October Ln | 0.0775 |
| | 09003430601 | Commision St | 0.7397 |
| | 09003430602 | Coach Dr | 0.3196 |
| | 09009343101 | Nathan Hale Ct | 0.3148 |
| Median SVI Score: | | | 0.2954 |

Project Number: SFY 21-35
System ID: CT1310011
Public Water System: Southington Water Department
Project Name: Well 2 Iron and Manganese Removal
SVI Score: 0.2954



Centers for Disease Control and Prevention/ Agency for Toxic Substances and Disease Registry/ Geospatial Research, Analysis, and Services Program.

CDC/ATSDR Social Vulnerability Index, Database Connecticut

https://www.atsdr.cdc.gov/placeandhealth/svi/data_documentation_download.html

When multiple census tracts are used, the median value of all displayed tracts is used for SVI Score determination. When 1 census tract is used, the score listed is the final score.

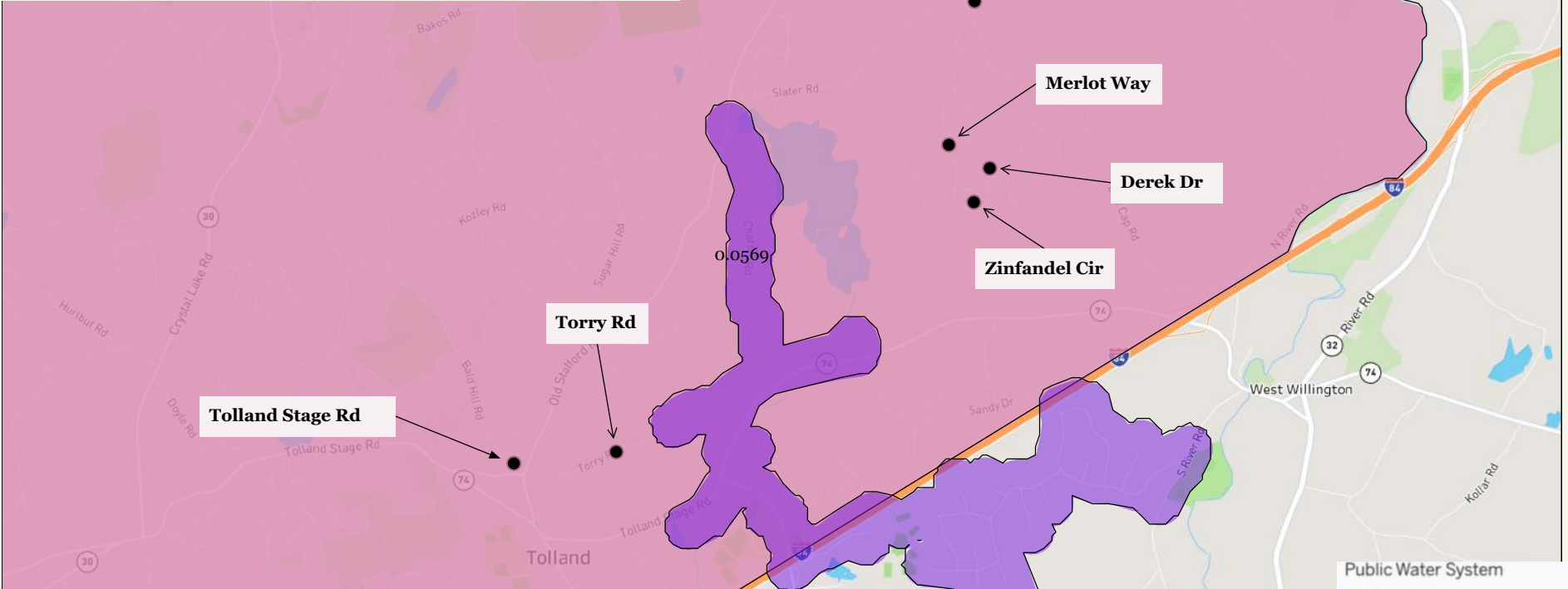
Public Water System

Census Tract (group)

Census Tract

| Public Water System | Census Tract | Street Name | |
|------------------------------------|--------------|--------------------|--------|
| SOUTHINGTON WATER DEPARTMENT | 09003430100 | Pinehurst Xing | 0.7155 |
| | 09003430201 | Vernondale Ct | 0.5956 |
| | 09003430202 | Reservoir Ridge Dr | 0.0327 |
| | 09003430203 | Arlington Dr | 0.2482 |
| | 09003430301 | Frost St | 0.0605 |
| | 09003430302 | Monarch Dr | 0.2954 |
| | 09003430400 | Elliott Dr | 0.2312 |
| | 09003430500 | October Ln | 0.0775 |
| | 09003430601 | Commision St | 0.7397 |
| | 09003430602 | Coach Dr | 0.3196 |
| | 09009343101 | Nathan Hale Ct | 0.3148 |
| Median SVI Score: | | | 0.2954 |

Project Number: SFY 23-11
System ID: CT1429191
Public Water System: Tolland Water Department - Torry Road
Project Name: Water Main Extension - Vineyards Subdivision
SVI Score: 0.0569



Centers for Disease Control and Prevention/ Agency for Toxic Substances and Disease Registry/ Geospatial Research, Analysis, and Services Program.

CDC/ATSDR Social Vulnerability Index, Database Connecticut

https://www.atsdr.cdc.gov/placeandhealth/svi/data_documentation_download.html.

When multiple census tracts are used, the median value of all displayed tracts is used for SVI Score determination. When 1 census tract is used, the score listed is the final score.

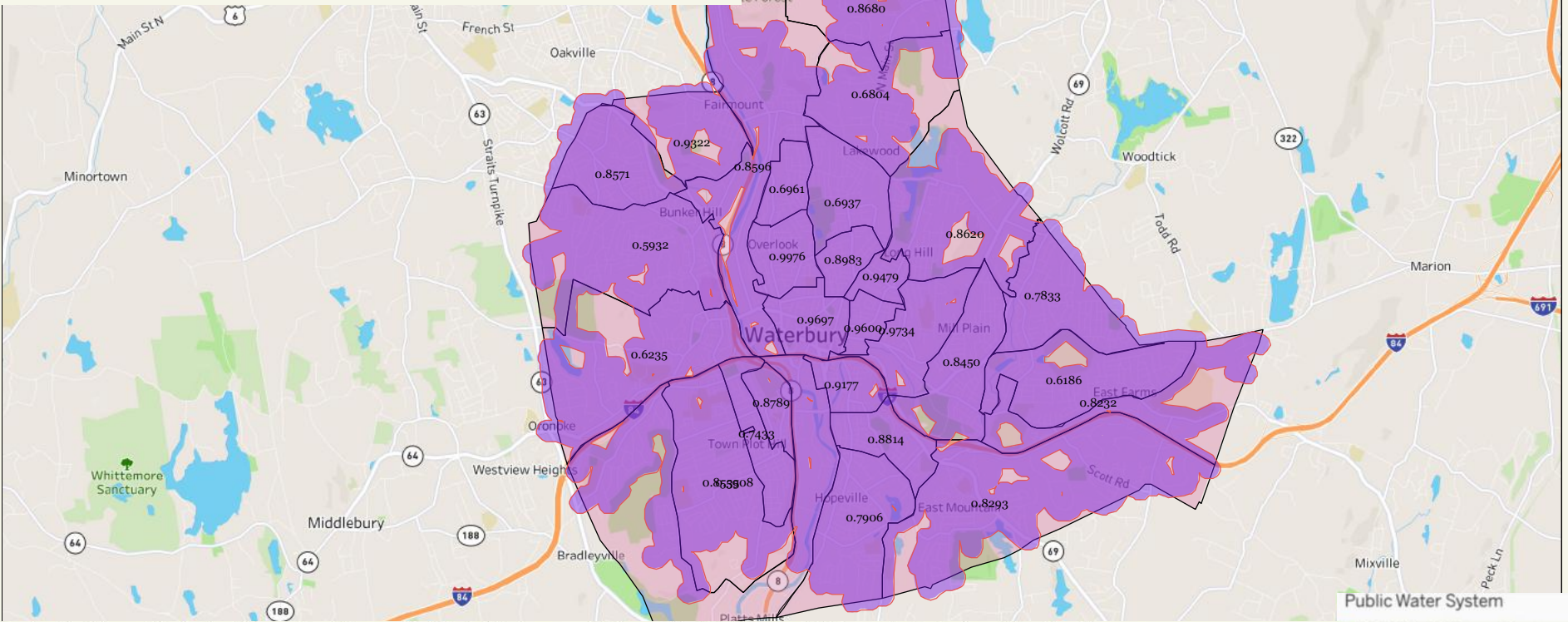
Public Water System

Public Water System

Census Tract (group)

Census Tract

Project Number: SFY 22-48
System ID: CT1510011
Public Water System: Waterbury Water Department
Project Name: Lead Service Lines (Design & Construction)
SVI Score: 0.8553



Centers for Disease Control and Prevention/ Agency for Toxic Substances and Disease Registry/ Geospatial Research, Analysis, and Services Program.

CDC/ATSDR Social Vulnerability Index, Database Connecticut

https://www.atsdr.cdc.gov/placeandhealth/svi/data_documentation_download.html.

When multiple census tracts are used, the median value of all displayed tracts is used for SVI Score determination. When 1 census tract is used, the score listed is the final score.

Public Water System

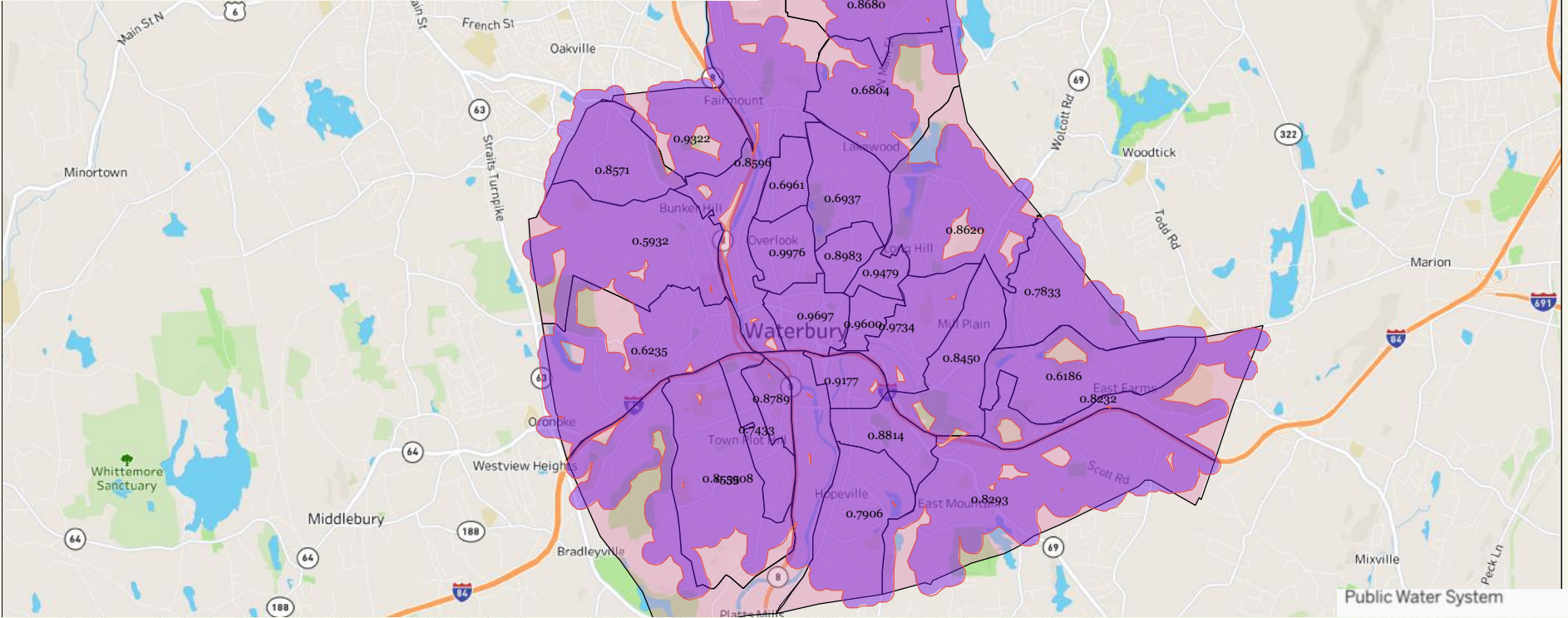
Public Water System

Census Tract (group)

Census Tract

| Public Water System | Census Tract | Street Name | |
|----------------------|--------------|------------------|--------|
| WATERBURY WATER DEPT | 09009350800 | Terrace Ave | 0.9976 |
| | 09009351200 | Blueridge Dr | 0.9734 |
| | 09009350100 | Watertown Ave S | 0.9697 |
| | 09009350400 | Park Pl | 0.9600 |
| | 09009350300 | Yeaton St | 0.9479 |
| | 09009352200 | Burton St | 0.9322 |
| | 09009350500 | Middleway E | 0.9177 |
| | 09009350200 | Simsbury St | 0.8983 |
| | 09009351400 | Meriline Ave | 0.8814 |
| | 09009351700 | Hawley St | 0.8789 |
| | 09009352400 | Arvida Rd | 0.8680 |
| | 09009351100 | Oakridge Rd | 0.8620 |
| | 09009352300 | Ivy Ln | 0.8596 |
| | 09009352100 | City Mills Ln | 0.8571 |
| | 09009351602 | Dana Dr | 0.8535 |
| | 09009351300 | Alberta St | 0.8450 |
| | 09009352800 | Coral Dr | 0.8293 |
| | 09009352701 | N Elm St | 0.8232 |
| | 09009351500 | Garden Hill Rd | 0.7906 |
| | 09009352600 | Plank Rd | 0.7833 |
| | 09009351601 | Granite St | 0.7433 |
| | 09009350900 | Rosette St | 0.6961 |
| | 09009351000 | Maywood St | 0.6937 |
| | 09009352500 | Wilkenda Ave | 0.6804 |
| | 09009351800 | Running Brook Rd | 0.6235 |
| | 09009352702 | Woodhaven St | 0.6186 |
| | 09009352000 | Larchmont Ave | 0.5932 |
| | 09009351900 | Neil St | 0.5908 |
| Median SVI Score: | | | 0.8553 |

Project Number: SFY 21-28
System ID: CT1510011
Public Water System: Waterbury Water Department
Project Name: Repair and Rehabilitation of the Wigwam Reservoir Dams 1
SVI Score: 0.8553



Centers for Disease Control and Prevention/ Agency for Toxic Substances and Disease Registry/ Geospatial Research, Analysis, and Services Program.
CDC/ATSDR Social Vulnerability Index, Database Connecticut
https://www.atsdr.cdc.gov/placeandhealth/svi/data_documentation_download.html.
When multiple census tracts are used, the median value of all displayed tracts is used for SVI Score determination. When 1 census tract is used, the score listed is the final score.

Public Water System

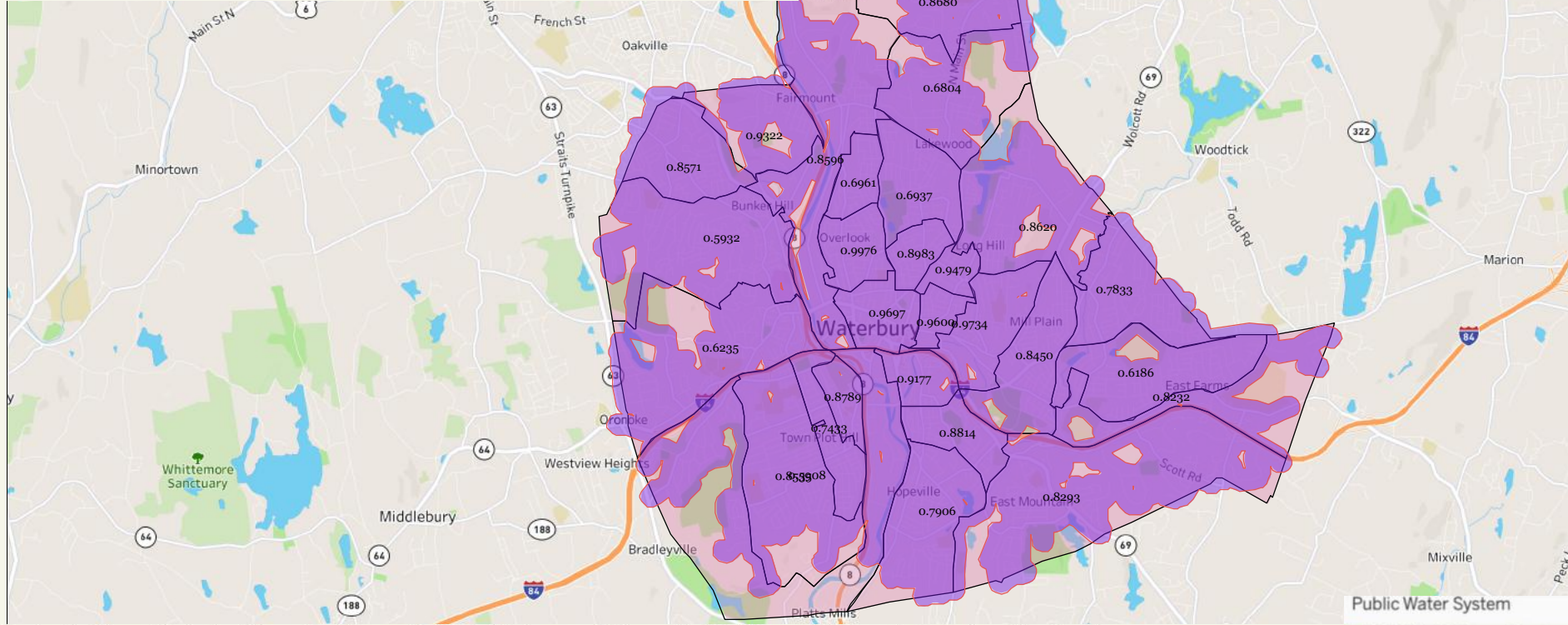
Public Water System

Census Tract (group)

Census Tract

| Public Water System | Census Tract | Street Name | |
|-------------------------|--------------|------------------|--------|
| WATERBURY WATER DEPT | 09009350800 | Terrace Ave | 0.9976 |
| | 09009351200 | Blueridge Dr | 0.9734 |
| | 09009350100 | Watertown Ave S | 0.9697 |
| | 09009350400 | Park Pl | 0.9600 |
| | 09009350300 | Yeaton St | 0.9479 |
| | 09009352200 | Burton St | 0.9322 |
| | 09009350500 | Middleway E | 0.9177 |
| | 09009350200 | Simsbury St | 0.8983 |
| | 09009351400 | Meriline Ave | 0.8814 |
| | 09009351700 | Hawley St | 0.8789 |
| | 09009352400 | Arvida Rd | 0.8680 |
| | 09009351100 | Oakridge Rd | 0.8620 |
| | 09009352300 | Ivy Ln | 0.8596 |
| | 09009352100 | City Mills Ln | 0.8571 |
| | 09009351602 | Dana Dr | 0.8535 |
| | 09009351300 | Alberta St | 0.8450 |
| | 09009352800 | Coral Dr | 0.8293 |
| | 09009352701 | N Elm St | 0.8232 |
| | 09009351500 | Garden Hill Rd | 0.7906 |
| | 09009352600 | Plank Rd | 0.7833 |
| | 09009351601 | Granite St | 0.7433 |
| | 09009350900 | Rosette St | 0.6961 |
| | 09009351000 | Maywood St | 0.6937 |
| | 09009352500 | Wilkenda Ave | 0.6804 |
| | 09009351800 | Running Brook Rd | 0.6235 |
| | 09009352702 | Woodhaven St | 0.6186 |
| | 09009352000 | Larchmont Ave | 0.5932 |
| | 09009351900 | Neil St | 0.5908 |
| Median SVI Score: | | | 0.8553 |

Map of Waterbury, CT, showing the distribution of the 2010 Census variable 'Percentage of the population aged 18 and over who are married' (B01001_001). The map displays various census tracts and blocks, each labeled with a numerical value representing the percentage. The map includes major roads like Wolcott Rd, Todd Rd, and I-84, and landmarks like the Mattatuck State Forest. The distribution shows higher percentages in the central and northern parts of the city, with values ranging from 0.6186 to 0.9976.



Public Water System

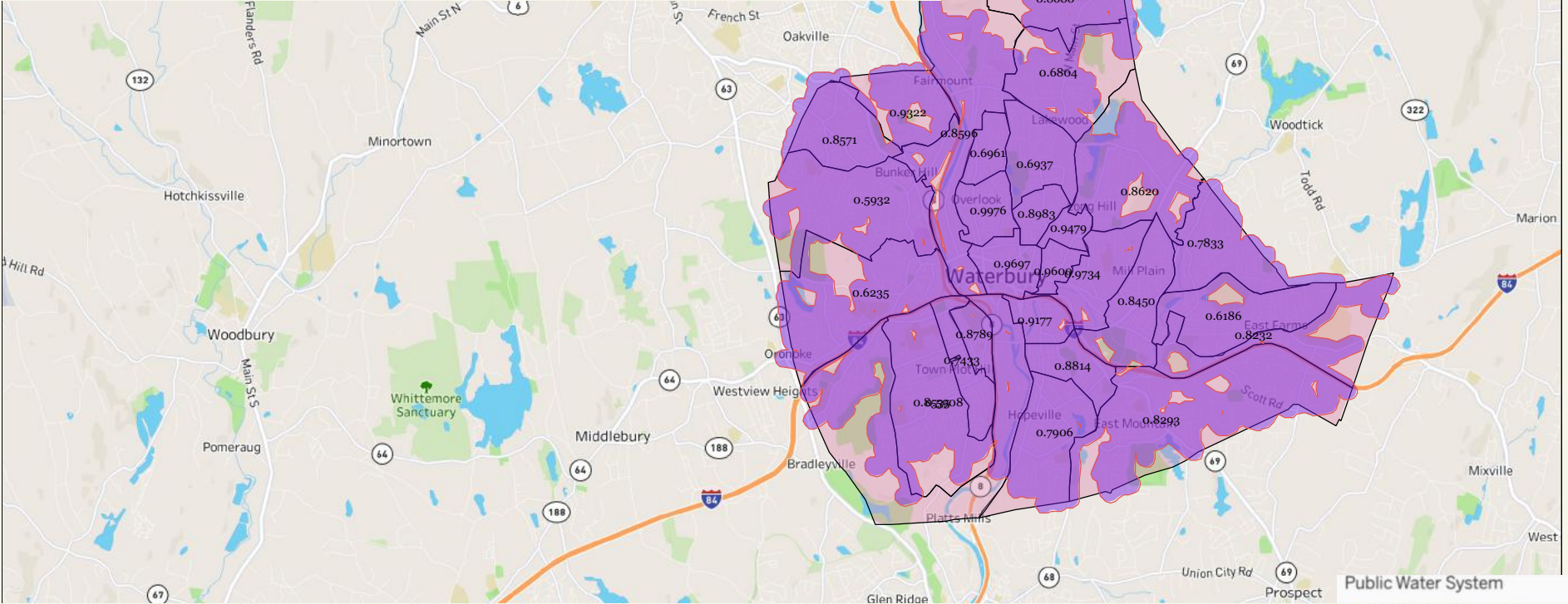
Public Water System

Census Tract (group)

■ Census Tract

| Public Water System | Census Tract | Street Name | |
|-------------------------|--------------|------------------|--------|
| WATERBURY WATER DEPT | 09009350800 | Terrace Ave | 0.9976 |
| | 09009351200 | Blueridge Dr | 0.9734 |
| | 09009350100 | Watertown Ave S | 0.9697 |
| | 09009350400 | Park Pl | 0.9600 |
| | 09009350300 | Yeaton St | 0.9479 |
| | 09009352200 | Burton St | 0.9322 |
| | 09009350500 | Middleway E | 0.9177 |
| | 09009350200 | Simsbury St | 0.8983 |
| | 09009351400 | Meriline Ave | 0.8814 |
| | 09009351700 | Hawley St | 0.8789 |
| | 09009352400 | Arvida Rd | 0.8680 |
| | 09009351100 | Oakridge Rd | 0.8620 |
| | 09009352300 | Ivy Ln | 0.8596 |
| | 09009352100 | City Mills Ln | 0.8571 |
| | 09009351602 | Dana Dr | 0.8535 |
| | 09009351300 | Alberta St | 0.8450 |
| | 09009352800 | Coral Dr | 0.8293 |
| | 09009352701 | N Elm St | 0.8232 |
| | 09009351500 | Garden Hill Rd | 0.7906 |
| | 09009352600 | Plank Rd | 0.7833 |
| | 09009351601 | Granite St | 0.7433 |
| | 09009350900 | Rosette St | 0.6961 |
| | 09009351000 | Maywood St | 0.6937 |
| | 09009352500 | Wilkenda Ave | 0.6804 |
| | 09009351800 | Running Brook Rd | 0.6235 |
| | 09009352702 | Woodhaven St | 0.6186 |
| | 09009352000 | Larchmont Ave | 0.5932 |
| | 09009351900 | Neil St | 0.5908 |
| Median SVI Score: | | | 0.8553 |

Project Number: SFY 22-47
System ID: CT1510011
Public Water System: Waterbury Water Department
Project Name: Lead Service Line - Inventorying and Lead Service Lines Replacement Program (Planning)
SVI Score: 0.8553



Centers for Disease Control and Prevention/ Agency for Toxic Substances and Disease Registry/ Geospatial Research, Analysis, and Services Program.

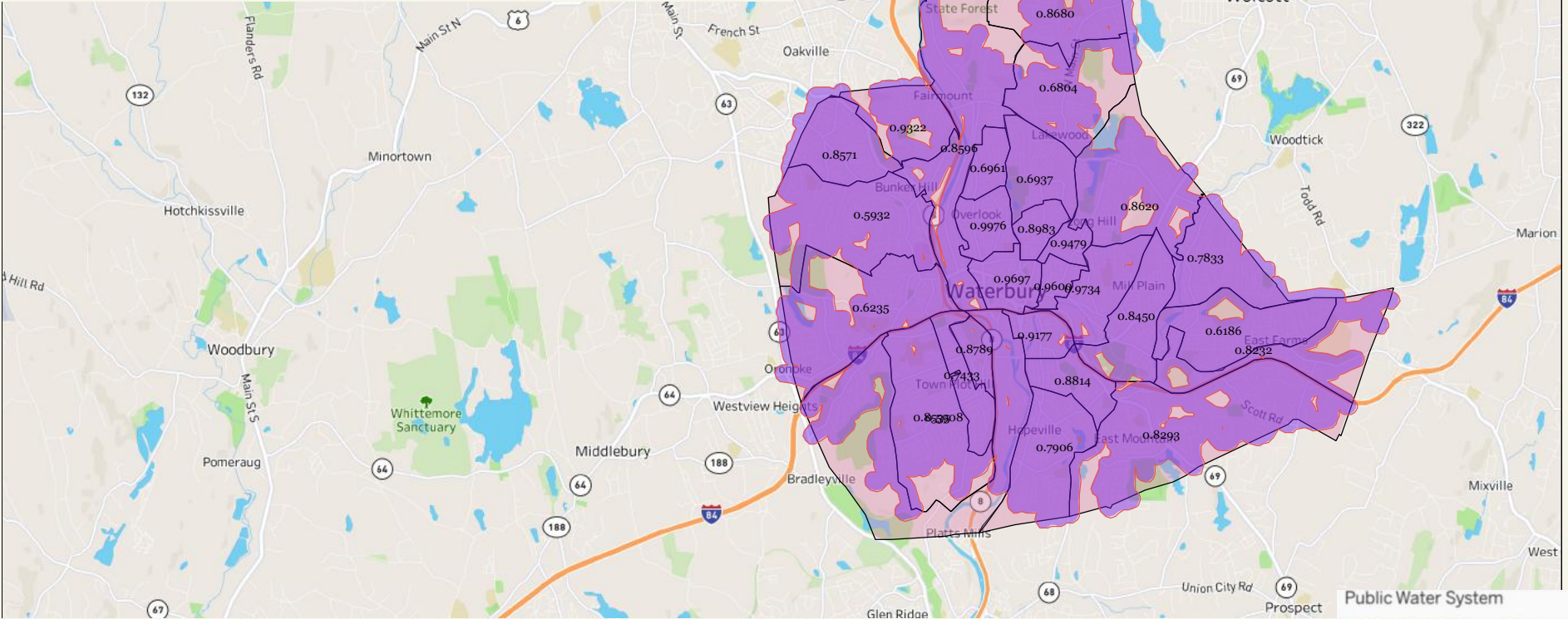
CDC/ATSDR Social Vulnerability Index, Database Connecticut

https://www.atsdr.cdc.gov/placeandhealth/svi/data_documentation_download.html

When multiple census tracts are used, the median value of all displayed tracts is used for SVI Score determination. When 1 census tract is used, the score listed is the final score.

| Public Water System | Census Tract | Street Name | |
|----------------------|--------------|------------------|--------|
| WATERBURY WATER DEPT | 09009350800 | Terrace Ave | 0.9976 |
| | 09009351200 | Blueridge Dr | 0.9734 |
| | 09009350100 | Watertown Ave S | 0.9697 |
| | 09009350400 | Park Pl | 0.9600 |
| | 09009350300 | Yeaton St | 0.9479 |
| | 09009352200 | Burton St | 0.9322 |
| | 09009350500 | Middleway E | 0.9177 |
| | 09009350200 | Simsbury St | 0.8983 |
| | 09009351400 | Meriline Ave | 0.8814 |
| | 09009351700 | Hawley St | 0.8789 |
| | 09009352400 | Arvida Rd | 0.8680 |
| | 09009351100 | Oakridge Rd | 0.8620 |
| | 09009352300 | Ivy Ln | 0.8596 |
| | 09009352100 | City Mills Ln | 0.8571 |
| | 09009351602 | Dana Dr | 0.8535 |
| | 09009351300 | Alberta St | 0.8450 |
| | 09009352800 | Coral Dr | 0.8293 |
| | 09009352701 | N Elm St | 0.8232 |
| | 09009351500 | Garden Hill Rd | 0.7906 |
| | 09009352600 | Plank Rd | 0.7833 |
| | 09009351601 | Granite St | 0.7433 |
| | 09009350900 | Rosette St | 0.6961 |
| | 09009351000 | Maywood St | 0.6937 |
| | 09009352500 | Wilkenda Ave | 0.6804 |
| | 09009351800 | Running Brook Rd | 0.6235 |
| | 09009352702 | Woodhaven St | 0.6186 |
| | 09009352000 | Larchmont Ave | 0.5932 |
| | 09009351900 | Neil St | 0.5908 |
| Median SVI Score: | | | 0.8553 |

Project Number: SFY 23-30
System ID: CT1510011
Public Water System: Waterbury Water Department
Project Name: Advanced Metering Infrastructure (AMI) installation
SVI Score: 0.8553

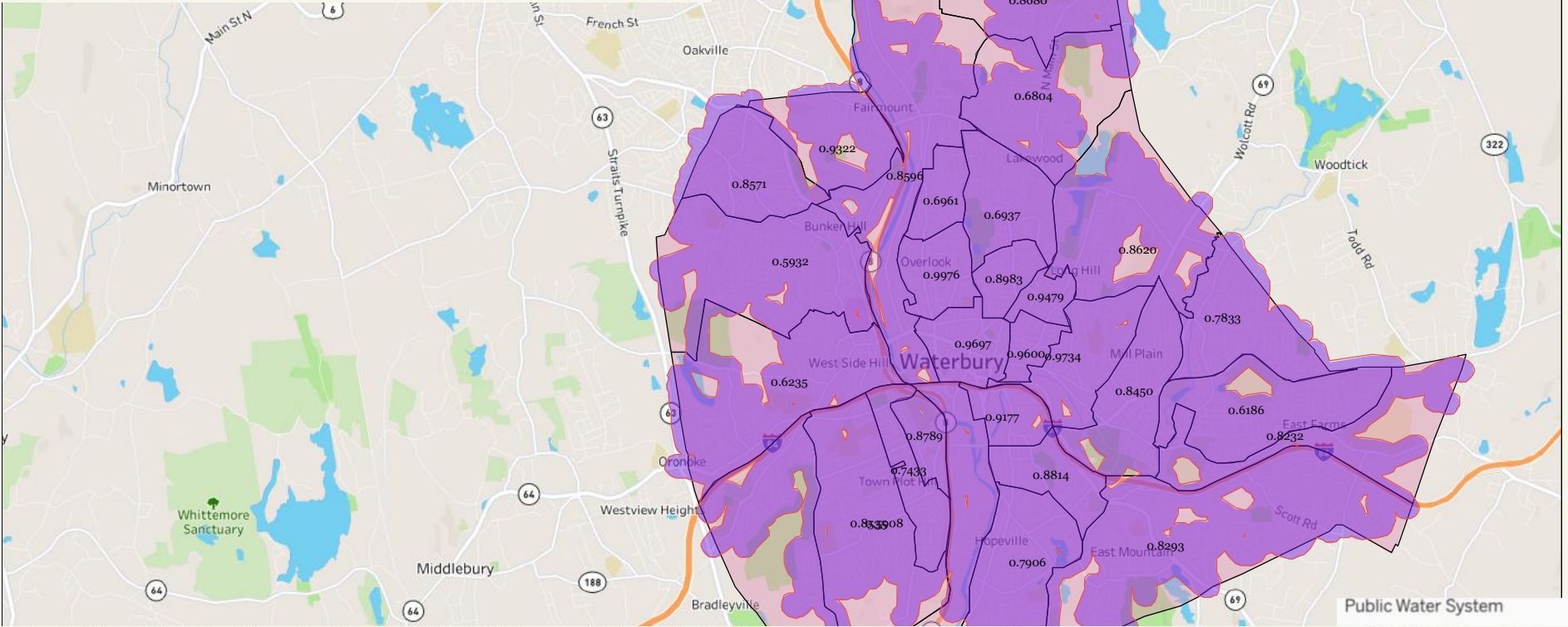


Centers for Disease Control and Prevention/ Agency for Toxic Substances and Disease Registry/ Geospatial Research, Analysis, and Services Program.
CDC/ATSDR Social Vulnerability Index, Database Connecticut
https://www.atsdr.cdc.gov/placeandhealth/svi/data_documentation_download.html
When multiple census tracts are used, the median value of all displayed tracts is used for SVI Score determination. When 1 census tract is used, the score listed is the final score.

Public Water System
Public Water System
Census Tract (group)
Census Tract

| Public Water System | Census Tract | Street Name | |
|----------------------|--------------|------------------|--------|
| WATERBURY WATER DEPT | 09009350800 | Terrace Ave | 0.9976 |
| | 09009351200 | Blueridge Dr | 0.9734 |
| | 09009350100 | Watertown Ave S | 0.9697 |
| | 09009350400 | Park Pl | 0.9600 |
| | 09009350300 | Yeaton St | 0.9479 |
| | 09009352200 | Burton St | 0.9322 |
| | 09009350500 | Middleway E | 0.9177 |
| | 09009350200 | Simsbury St | 0.8983 |
| | 09009351400 | Meriline Ave | 0.8814 |
| | 09009351700 | Hawley St | 0.8789 |
| | 09009352400 | Arvida Rd | 0.8680 |
| | 09009351100 | Oakridge Rd | 0.8620 |
| | 09009352300 | Ivy Ln | 0.8596 |
| | 09009352100 | City Mills Ln | 0.8571 |
| | 09009351602 | Dana Dr | 0.8535 |
| | 09009351300 | Alberta St | 0.8450 |
| | 09009352800 | Coral Dr | 0.8293 |
| | 09009352701 | N Elm St | 0.8232 |
| | 09009351500 | Garden Hill Rd | 0.7906 |
| | 09009352600 | Plank Rd | 0.7833 |
| | 09009351601 | Granite St | 0.7433 |
| | 09009350900 | Rosette St | 0.6961 |
| | 09009351000 | Maywood St | 0.6937 |
| | 09009352500 | Wilkenda Ave | 0.6804 |
| | 09009351800 | Running Brook Rd | 0.6235 |
| | 09009352702 | Woodhaven St | 0.6186 |
| | 09009352000 | Larchmont Ave | 0.5932 |
| | 09009351900 | Neil St | 0.5908 |
| Median SVI Score: | | | 0.8553 |

Project Number: SFY 23-31
System ID: CT1510011
Public Water System: Waterbury Water Department
Project Name: Blackman storage tanks installation
SVI Score: 0.8553



Centers for Disease Control and Prevention/ Agency for Toxic Substances and Disease Registry/ Geospatial Research, Analysis, and Services Program.

CDC/ATSDR Social Vulnerability Index, Database Connecticut

https://www.atsdr.cdc.gov/placeandhealth/svi/data_documentation_download.html

When multiple census tracts are used, the median value of all displayed tracts is used for SVI Score determination. When 1 census tract is used, the score listed is the final score.

Public Water System

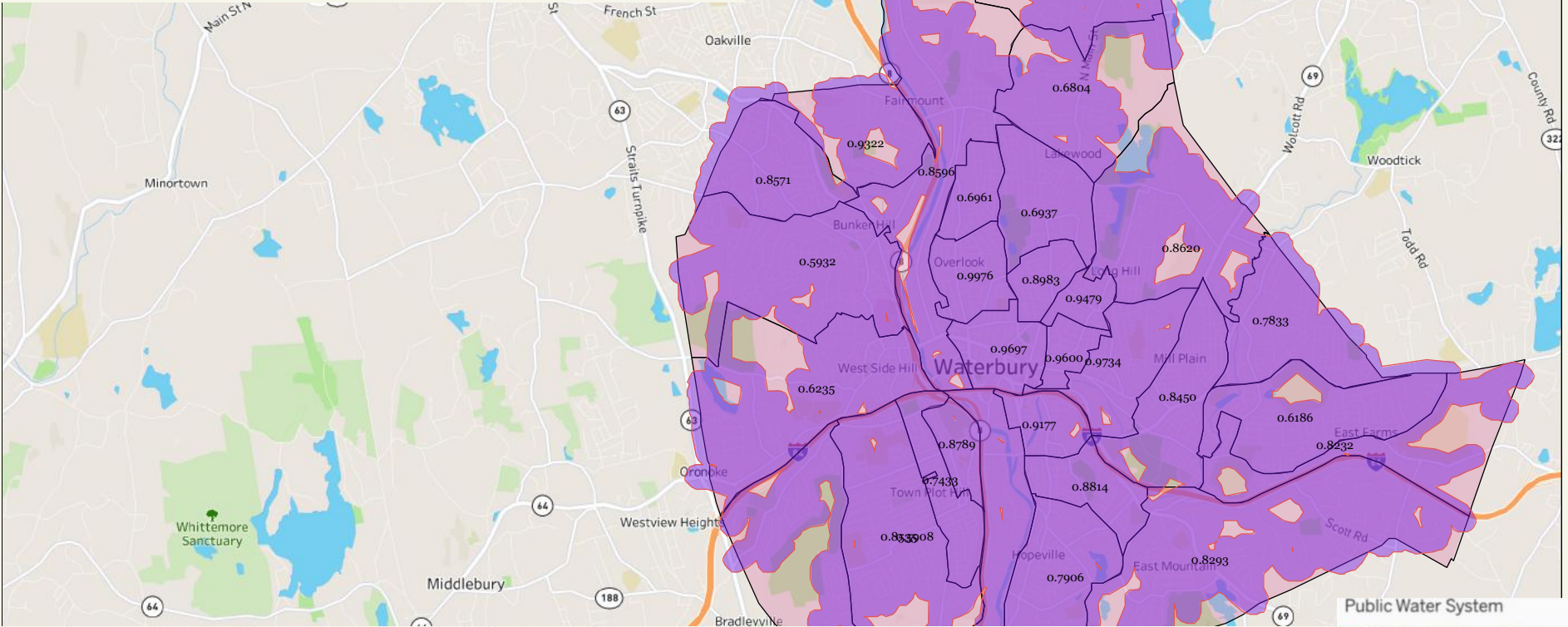
Public Water System

Census Tract (group)

Census Tract

| Public Water System | Census Tract | Street Name | |
|----------------------|--------------|------------------|--------|
| WATERBURY WATER DEPT | 09009350800 | Terrace Ave | 0.9976 |
| | 09009351200 | Blueridge Dr | 0.9734 |
| | 09009350100 | Watertown Ave S | 0.9697 |
| | 09009350400 | Park Pl | 0.9600 |
| | 09009350300 | Yeaton St | 0.9479 |
| | 09009352200 | Burton St | 0.9322 |
| | 09009350500 | Middleway E | 0.9177 |
| | 09009350200 | Simsbury St | 0.8983 |
| | 09009351400 | Meriline Ave | 0.8814 |
| | 09009351700 | Hawley St | 0.8789 |
| | 09009352400 | Arvida Rd | 0.8680 |
| | 09009351100 | Oakridge Rd | 0.8620 |
| | 09009352300 | Ivy Ln | 0.8596 |
| | 09009352100 | City Mills Ln | 0.8571 |
| | 09009351602 | Dana Dr | 0.8535 |
| | 09009351300 | Alberta St | 0.8450 |
| | 09009352800 | Coral Dr | 0.8293 |
| | 09009352701 | N Elm St | 0.8232 |
| | 09009351500 | Garden Hill Rd | 0.7906 |
| | 09009352600 | Plank Rd | 0.7833 |
| | 09009351601 | Granite St | 0.7433 |
| | 09009350900 | Rosette St | 0.6961 |
| | 09009351000 | Maywood St | 0.6937 |
| | 09009352500 | Wilkenda Ave | 0.6804 |
| | 09009351800 | Running Brook Rd | 0.6235 |
| | 09009352702 | Woodhaven St | 0.6186 |
| | 09009352000 | Larchmont Ave | 0.5932 |
| | 09009351900 | Neil St | 0.5908 |
| Median SVI Score: | | | 0.8553 |

Project Number: SFY 23-32
System ID: CT1510011
Public Water System: Waterbury Water Department
Project Name: Water Treatment Plant Heating and Cooling System Replacement
SVI Score: 0.8553



Centers for Disease Control and Prevention/ Agency for Toxic Substances and Disease Registry/ Geospatial Research, Analysis, and Services Program.

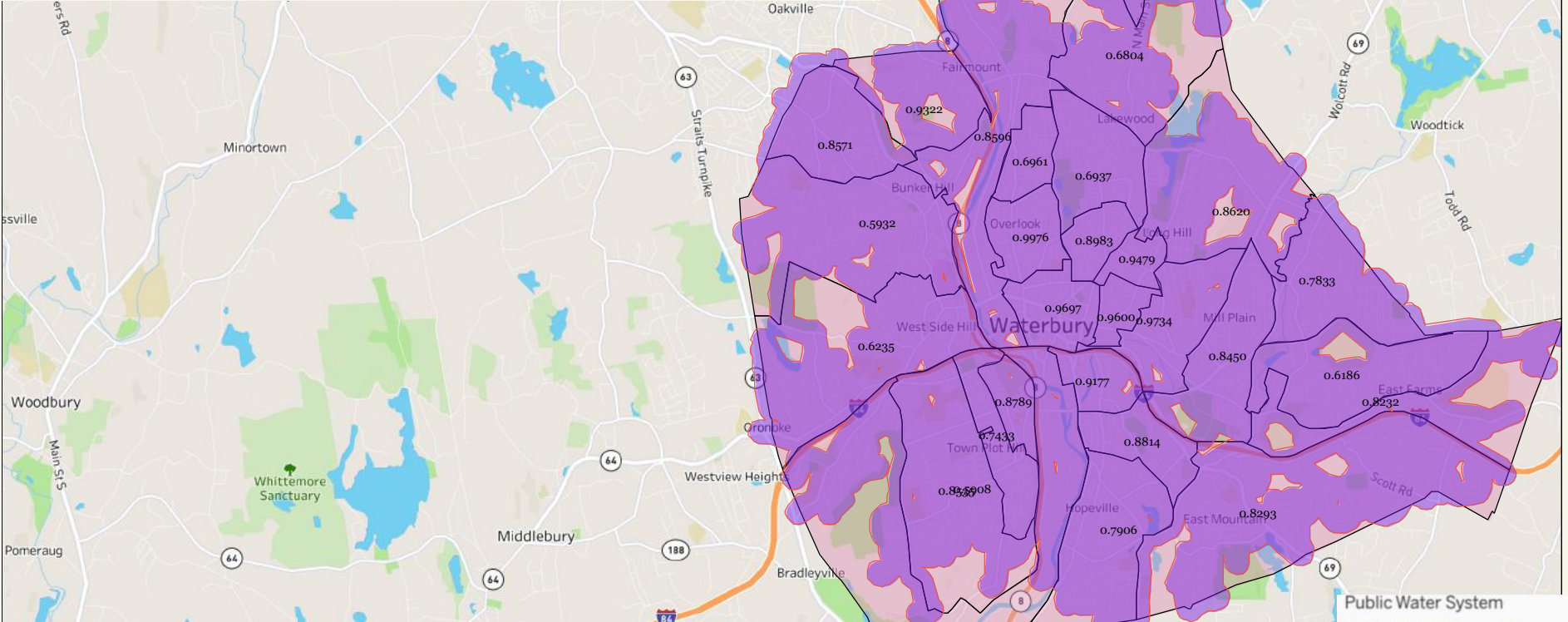
CDC/ATSDR Social Vulnerability Index, Database Connecticut

https://www.atsdr.cdc.gov/placeandhealth/svi/data_documentation_download.html

When multiple census tracts are used, the median value of all displayed tracts is used for SVI Score determination. When 1 census tract is used, the score listed is the final score.

| Public Water System | Census Tract | Street Name | |
|-------------------------|--------------|------------------|--------|
| WATERBURY WATER DEPT | 09009350800 | Terrace Ave | 0.9976 |
| | 09009351200 | Blueridge Dr | 0.9734 |
| | 09009350100 | Watertown Ave S | 0.9697 |
| | 09009350400 | Park Pl | 0.9600 |
| | 09009350300 | Yeaton St | 0.9479 |
| | 09009352200 | Burton St | 0.9322 |
| | 09009350500 | Middleway E | 0.9177 |
| | 09009350200 | Simsbury St | 0.8983 |
| | 09009351400 | Meriline Ave | 0.8814 |
| | 09009351700 | Hawley St | 0.8789 |
| | 09009352400 | Arvida Rd | 0.8680 |
| | 09009351100 | Oakridge Rd | 0.8620 |
| | 09009352300 | Ivy Ln | 0.8596 |
| | 09009352100 | City Mills Ln | 0.8571 |
| | 09009351602 | Dana Dr | 0.8535 |
| | 09009351300 | Alberta St | 0.8450 |
| | 09009352800 | Coral Dr | 0.8293 |
| | 09009352701 | N Elm St | 0.8232 |
| | 09009351500 | Garden Hill Rd | 0.7906 |
| | 09009352600 | Plank Rd | 0.7833 |
| | 09009351601 | Granite St | 0.7433 |
| | 09009350900 | Rosette St | 0.6961 |
| | 09009351000 | Maywood St | 0.6937 |
| | 09009352500 | Wilkenda Ave | 0.6804 |
| | 09009351800 | Running Brook Rd | 0.6235 |
| | 09009352702 | Woodhaven St | 0.6186 |
| | 09009352000 | Larchmont Ave | 0.5932 |
| | 09009351900 | Neil St | 0.5908 |
| Median SVI Score: | | | 0.8553 |

Project Number: SFY 23-33
System ID: CT1510011
Public Water System: Waterbury Water Department
Project Name: Water Treatment Plant Drying Bed Lagoons Expansion
SVI Score: 0.8553



Centers for Disease Control and Prevention/ Agency for Toxic Substances and Disease Registry/ Geospatial Research, Analysis, and Services Program.

CDC/ATSDR Social Vulnerability Index, Database Connecticut

https://www.atsdr.cdc.gov/placeandhealth/svi/data_documentation_download.html

When multiple census tracts are used, the median value of all displayed tracts is used for SVI Score determination. When 1 census tract is used, the score listed is the final score.

Public Water System

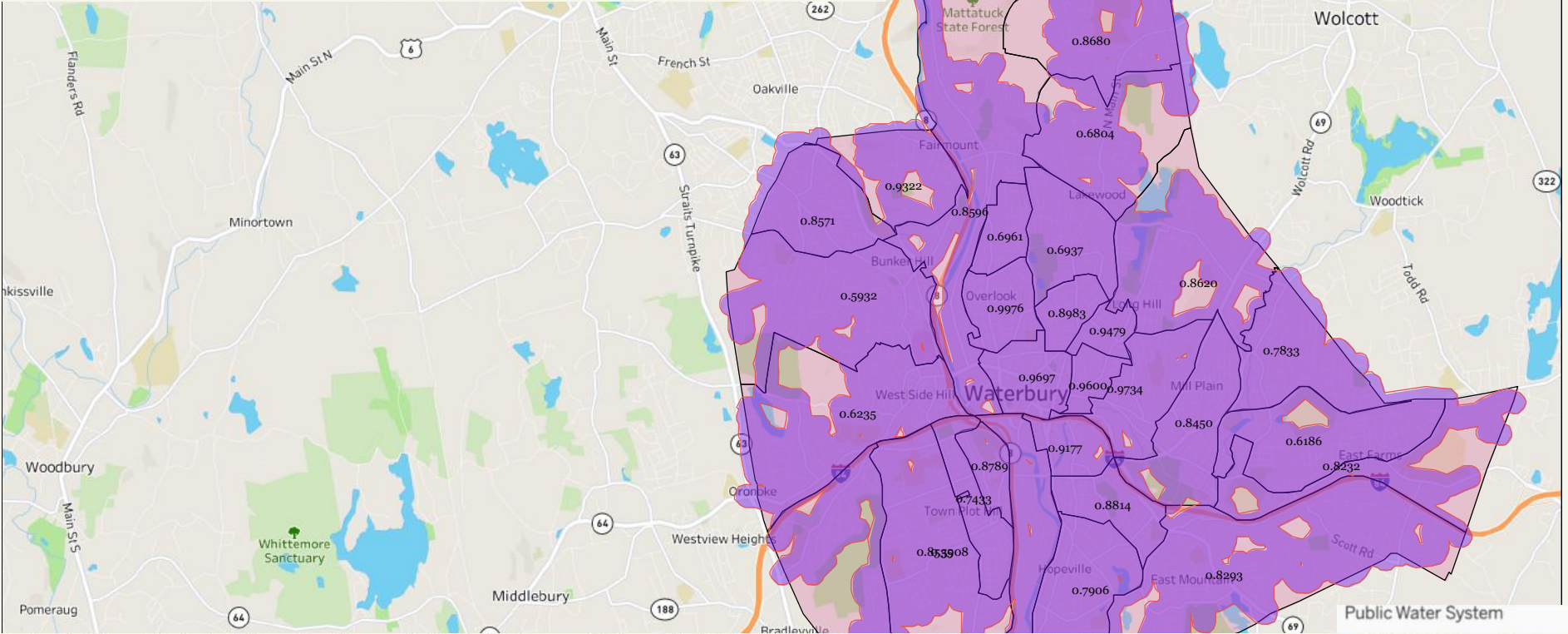
Public Water System

Census Tract (group)

Census Tract

| Public Water System | Census Tract | Street Name | |
|----------------------|--------------|------------------|--------|
| WATERBURY WATER DEPT | 09009350800 | Terrace Ave | 0.9976 |
| | 09009351200 | Blueridge Dr | 0.9734 |
| | 09009350100 | Watertown Ave S | 0.9697 |
| | 09009350400 | Park Pl | 0.9600 |
| | 09009350300 | Yeaton St | 0.9479 |
| | 09009352200 | Burton St | 0.9322 |
| | 09009350500 | Middleway E | 0.9177 |
| | 09009350200 | Simsbury St | 0.8983 |
| | 09009351400 | Meriline Ave | 0.8814 |
| | 09009351700 | Hawley St | 0.8789 |
| | 09009352400 | Arvida Rd | 0.8680 |
| | 09009351100 | Oakridge Rd | 0.8620 |
| | 09009352300 | Ivy Ln | 0.8596 |
| | 09009352100 | City Mills Ln | 0.8571 |
| | 09009351602 | Dana Dr | 0.8535 |
| | 09009351300 | Alberta St | 0.8450 |
| | 09009352800 | Coral Dr | 0.8293 |
| | 09009352701 | N Elm St | 0.8232 |
| | 09009351500 | Garden Hill Rd | 0.7906 |
| | 09009352600 | Plank Rd | 0.7833 |
| | 09009351601 | Granite St | 0.7433 |
| | 09009350900 | Rosette St | 0.6961 |
| | 09009351000 | Maywood St | 0.6937 |
| | 09009352500 | Wilkenda Ave | 0.6804 |
| | 09009351800 | Running Brook Rd | 0.6235 |
| | 09009352702 | Woodhaven St | 0.6186 |
| | 09009352000 | Larchmont Ave | 0.5932 |
| | 09009351900 | Neil St | 0.5908 |
| Median SVI Score: | | | 0.8553 |

Project Number: SFY 23-34
System ID: CT1510011
Public Water System: Waterbury Water Department
Project Name: Third Water Transmission Main Rehabilitation - Sliplining
SVI Score: 0.8553



Centers for Disease Control and Prevention/ Agency for Toxic Substances and Disease Registry/ Geospatial Research, Analysis, and Services Program.

CDC/ATSDR Social Vulnerability Index, Database Connecticut

https://www.atsdr.cdc.gov/placeandhealth/svi/data_documentation_download.html

When multiple census tracts are used, the median value of all displayed tracts is used for SVI Score determination. When 1 census tract is used, the score listed is the final score.

Public Water System

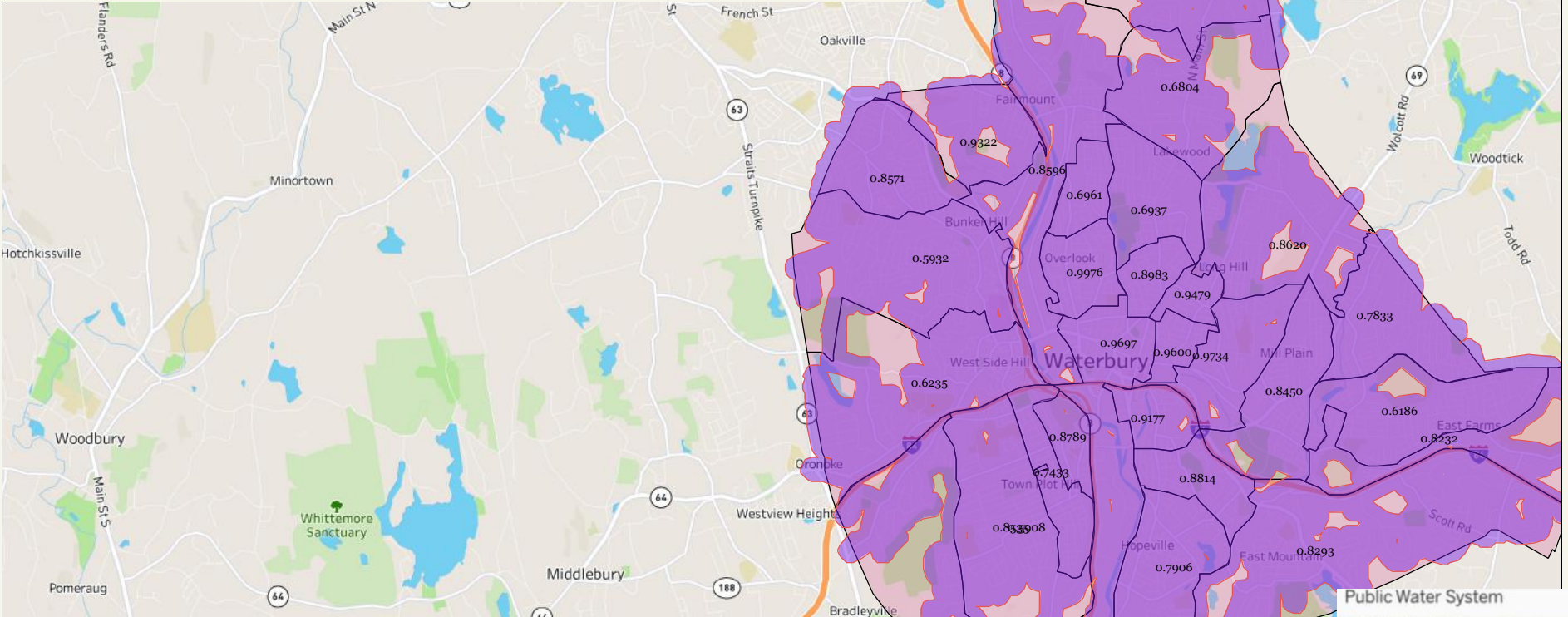
Public Water System

Census Tract (group)

Census Tract

| Public Water System | Census Tract | Street Name | |
|----------------------|--------------|------------------|--------|
| WATERBURY WATER DEPT | 09009350800 | Terrace Ave | 0.9976 |
| | 09009351200 | Blueridge Dr | 0.9734 |
| | 09009350100 | Watertown Ave S | 0.9697 |
| | 09009350400 | Park Pl | 0.9600 |
| | 09009350300 | Yeaton St | 0.9479 |
| | 09009352200 | Burton St | 0.9322 |
| | 09009350500 | Middleway E | 0.9177 |
| | 09009350200 | Simsbury St | 0.8983 |
| | 09009351400 | Meriline Ave | 0.8814 |
| | 09009351700 | Hawley St | 0.8789 |
| | 09009352400 | Arvida Rd | 0.8680 |
| | 09009351100 | Oakridge Rd | 0.8620 |
| | 09009352300 | Ivy Ln | 0.8596 |
| | 09009352100 | City Mills Ln | 0.8571 |
| | 09009351602 | Dana Dr | 0.8535 |
| | 09009351300 | Alberta St | 0.8450 |
| | 09009352800 | Coral Dr | 0.8293 |
| | 09009352701 | N Elm St | 0.8232 |
| | 09009351500 | Garden Hill Rd | 0.7906 |
| | 09009352600 | Plank Rd | 0.7833 |
| | 09009351601 | Granite St | 0.7433 |
| | 09009350900 | Rosette St | 0.6961 |
| | 09009351000 | Maywood St | 0.6937 |
| | 09009352500 | Wilkenda Ave | 0.6804 |
| | 09009351800 | Running Brook Rd | 0.6235 |
| | 09009352702 | Woodhaven St | 0.6186 |
| | 09009352000 | Larchmont Ave | 0.5932 |
| | 09009351900 | Neil St | 0.5908 |
| Median SVI Score: | | | 0.8553 |

Project Number: SFY 23-35
System ID: CT1510011
Public Water System: Waterbury Water Department
Project Name: Removing and replacing all five existing Motor Control Centers (MCC) at the Waterbury WTP
SVI Score: 0.8553

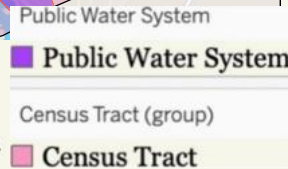


Centers for Disease Control and Prevention/ Agency for Toxic Substances and Disease Registry/ Geospatial Research, Analysis, and Services Program.

CDC/ATSDR Social Vulnerability Index, Database Connecticut

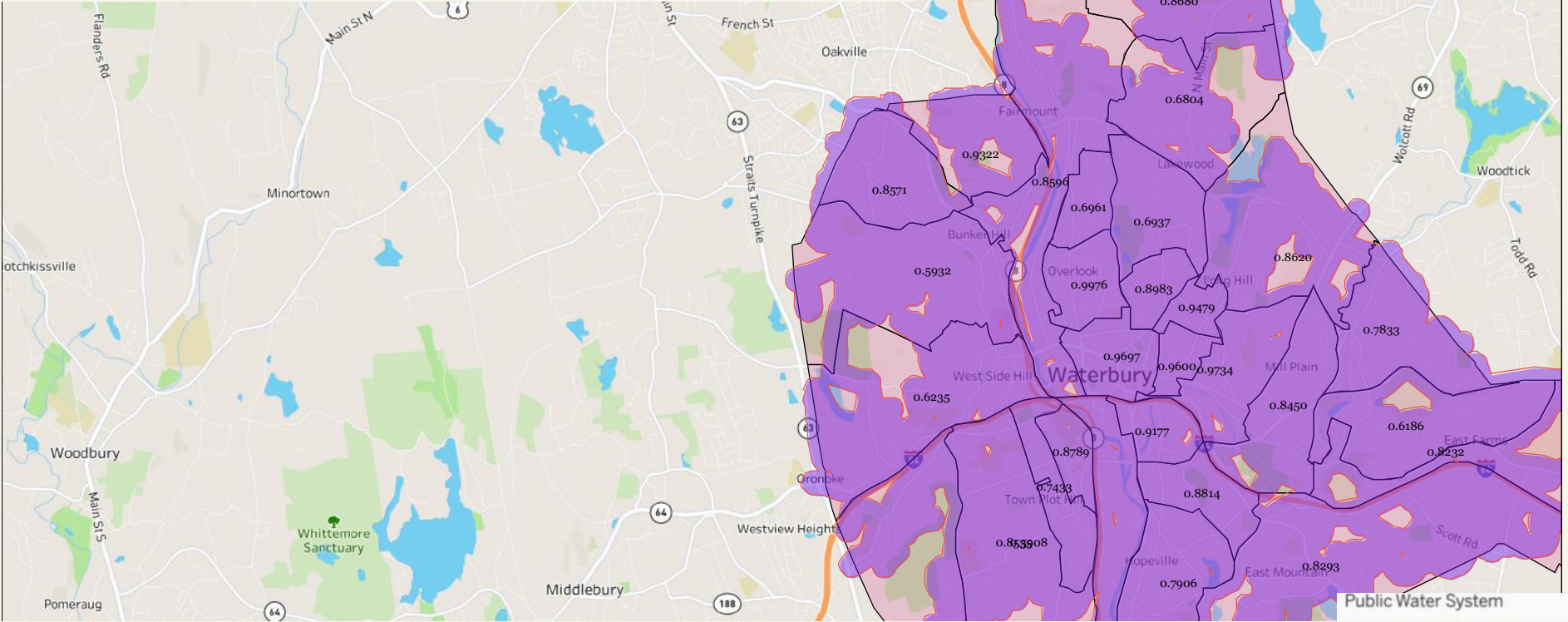
https://www.atsdr.cdc.gov/placeandhealth/svi/data_documentation_download.html

When multiple census tracts are used, the median value of all displayed tracts is used for SVI Score determination. When 1 census tract is used, the score listed is the final score.



| Public Water System | Census Tract | Street Name | |
|----------------------|--------------|------------------|--------|
| WATERBURY WATER DEPT | 09009350800 | Terrace Ave | 0.9976 |
| | 09009351200 | Blueridge Dr | 0.9734 |
| | 09009350100 | Watertown Ave S | 0.9697 |
| | 09009350400 | Park Pl | 0.9600 |
| | 09009350300 | Yeaton St | 0.9479 |
| | 09009352200 | Burton St | 0.9322 |
| | 09009350500 | Middleway E | 0.9177 |
| | 09009350200 | Simsbury St | 0.8983 |
| | 09009351400 | Meriline Ave | 0.8814 |
| | 09009351700 | Hawley St | 0.8789 |
| | 09009352400 | Arvida Rd | 0.8680 |
| | 09009351100 | Oakridge Rd | 0.8620 |
| | 09009352300 | Ivy Ln | 0.8596 |
| | 09009352100 | City Mills Ln | 0.8571 |
| | 09009351602 | Dana Dr | 0.8535 |
| | 09009351300 | Alberta St | 0.8450 |
| | 09009352800 | Coral Dr | 0.8293 |
| | 09009352701 | N Elm St | 0.8232 |
| | 09009351500 | Garden Hill Rd | 0.7906 |
| | 09009352600 | Plank Rd | 0.7833 |
| | 09009351601 | Granite St | 0.7433 |
| | 09009350900 | Rosette St | 0.6961 |
| | 09009351000 | Maywood St | 0.6937 |
| | 09009352500 | Wilkenda Ave | 0.6804 |
| | 09009351800 | Running Brook Rd | 0.6235 |
| | 09009352702 | Woodhaven St | 0.6186 |
| | 09009352000 | Larchmont Ave | 0.5932 |
| | 09009351900 | Neil St | 0.5908 |
| Median SVI Score: | | | 0.8553 |

Project Number: SFY 23-36
System ID: CT1510011
Public Water System: Waterbury Water Department
Project Name: Water Treatment Plant Raw Water influent channel electrical valve actuators installation
SVI Score: 0.8553

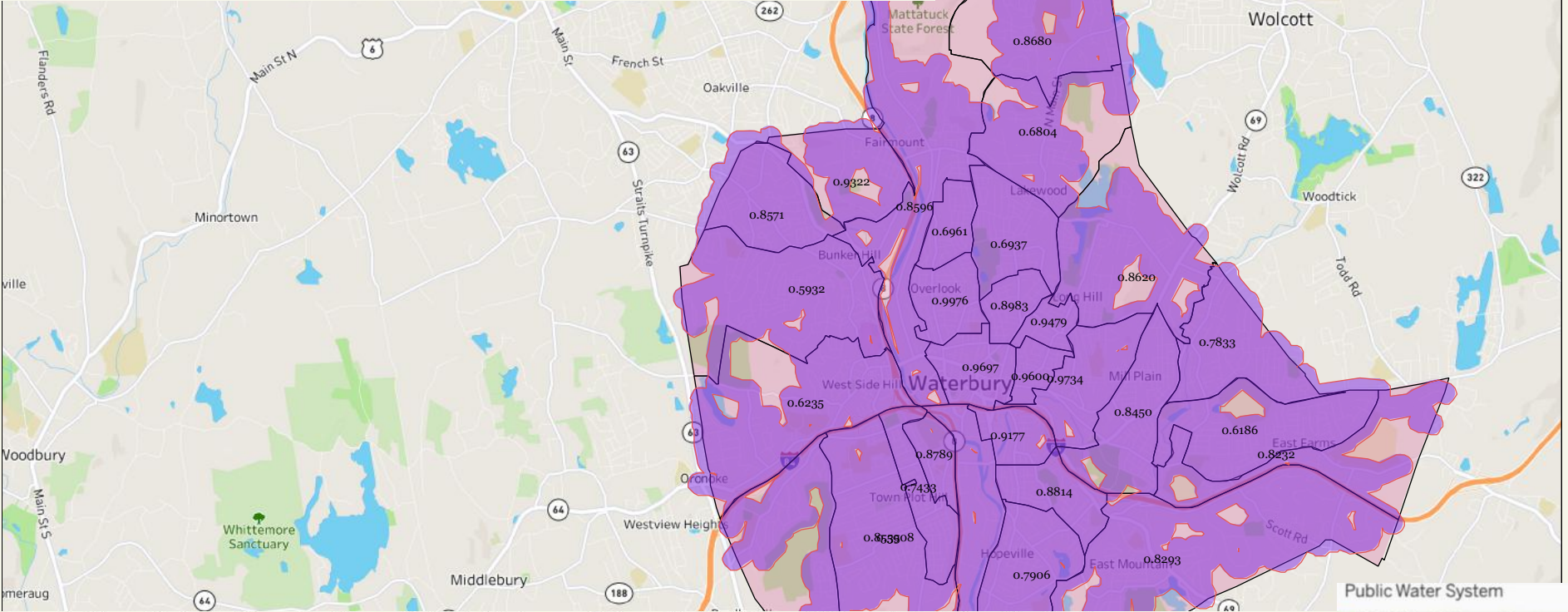


Centers for Disease Control and Prevention/ Agency for Toxic Substances and Disease Registry/ Geospatial Research, Analysis, and Services Program.
CDC/ATSDR Social Vulnerability Index, Database Connecticut
https://www.atsdr.cdc.gov/placeandhealth/svi/data_documentation_download.html
When multiple census tracts are used, the median value of all displayed tracts is used for SVI Score determination. When 1 census tract is used, the score listed is the final score.

Public Water System
Public Water System
Census Tract (group)
Census Tract

| Public Water System | Census Tract | Street Name | |
|----------------------|--------------|------------------|--------|
| WATERBURY WATER DEPT | 09009350800 | Terrace Ave | 0.9976 |
| | 09009351200 | Blueridge Dr | 0.9734 |
| | 09009350100 | Watertown Ave S | 0.9697 |
| | 09009350400 | Park Pl | 0.9600 |
| | 09009350300 | Yeaton St | 0.9479 |
| | 09009352200 | Burton St | 0.9322 |
| | 09009350500 | Middleway E | 0.9177 |
| | 09009350200 | Simsbury St | 0.8983 |
| | 09009351400 | Meriline Ave | 0.8814 |
| | 09009351700 | Hawley St | 0.8789 |
| | 09009352400 | Arvida Rd | 0.8680 |
| | 09009351100 | Oakridge Rd | 0.8620 |
| | 09009352300 | Ivy Ln | 0.8596 |
| | 09009352100 | City Mills Ln | 0.8571 |
| | 09009351602 | Dana Dr | 0.8535 |
| | 09009351300 | Alberta St | 0.8450 |
| | 09009352800 | Coral Dr | 0.8293 |
| | 09009352701 | N Elm St | 0.8232 |
| | 09009351500 | Garden Hill Rd | 0.7906 |
| | 09009352600 | Plank Rd | 0.7833 |
| | 09009351601 | Granite St | 0.7433 |
| | 09009350900 | Rosette St | 0.6961 |
| | 09009351000 | Maywood St | 0.6937 |
| | 09009352500 | Wilkenda Ave | 0.6804 |
| | 09009351800 | Running Brook Rd | 0.6235 |
| | 09009352702 | Woodhaven St | 0.6186 |
| | 09009352000 | Larchmont Ave | 0.5932 |
| | 09009351900 | Neil St | 0.5908 |
| Median SVI Score: | | | 0.8553 |

Project Number: SFY 23-37
System ID: CT1510011
Public Water System: Waterbury Water Department
Project Name: Security Fencing - Water Department System-wide
SVI Score: 0.8553



Centers for Disease Control and Prevention/ Agency for Toxic Substances and Disease Registry/ Geospatial Research, Analysis, and Services Program.

CDC/ATSDR Social Vulnerability Index, Database Connecticut

https://www.atsdr.cdc.gov/placeandhealth/svi/data_documentation_download.html

When multiple census tracts are used, the median value of all displayed tracts is used for SVI Score determination. When 1 census tract is used, the score listed is the final score.

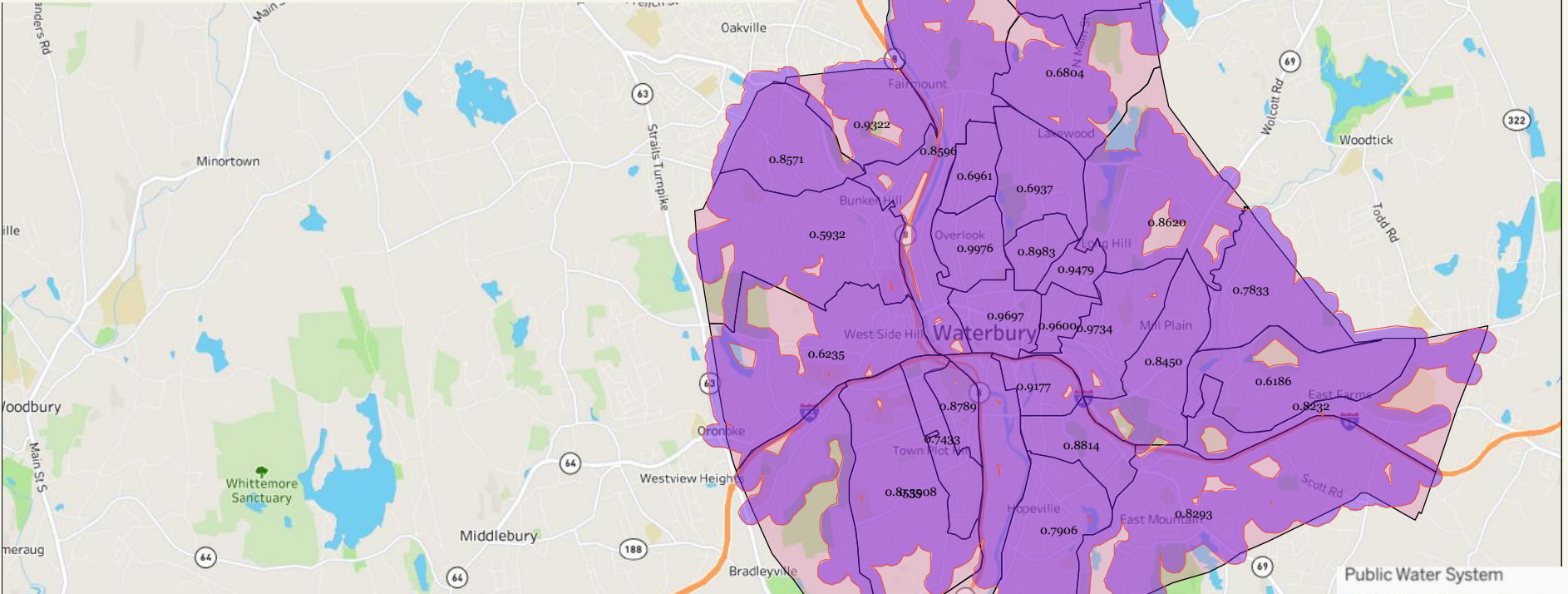
Public Water System

Census Tract (group)

Census Tract

| Public Water System | Census Tract | Street Name | |
|----------------------|--------------|------------------|--------|
| WATERBURY WATER DEPT | 09009350800 | Terrace Ave | 0.9976 |
| | 09009351200 | Blueridge Dr | 0.9734 |
| | 09009350100 | Watertown Ave S | 0.9697 |
| | 09009350400 | Park Pl | 0.9600 |
| | 09009350300 | Yeaton St | 0.9479 |
| | 09009352200 | Burton St | 0.9322 |
| | 09009350500 | Middleway E | 0.9177 |
| | 09009350200 | Simsbury St | 0.8983 |
| | 09009351400 | Meriline Ave | 0.8814 |
| | 09009351700 | Hawley St | 0.8789 |
| | 09009352400 | Arvida Rd | 0.8680 |
| | 09009351100 | Oakridge Rd | 0.8620 |
| | 09009352300 | Ivy Ln | 0.8596 |
| | 09009352100 | City Mills Ln | 0.8571 |
| | 09009351602 | Dana Dr | 0.8535 |
| | 09009351300 | Alberta St | 0.8450 |
| | 09009352800 | Coral Dr | 0.8293 |
| | 09009352701 | N Elm St | 0.8232 |
| | 09009351500 | Garden Hill Rd | 0.7906 |
| | 09009352600 | Plank Rd | 0.7833 |
| | 09009351601 | Granite St | 0.7433 |
| | 09009350900 | Rosette St | 0.6961 |
| | 09009351000 | Maywood St | 0.6937 |
| | 09009352500 | Wilkenda Ave | 0.6804 |
| | 09009351800 | Running Brook Rd | 0.6235 |
| | 09009352702 | Woodhaven St | 0.6186 |
| | 09009352000 | Larchmont Ave | 0.5932 |
| | 09009351900 | Neil St | 0.5908 |
| Median SVI Score: | | | 0.8553 |

Project Number: SFY 23-38
System ID: CT1510011
Public Water System: Waterbury Water Department
Project Name: Waterbury Water System Pump Stations Upgrades
SVI Score: 0.8553



Centers for Disease Control and Prevention/ Agency for Toxic Substances and Disease Registry/ Geospatial Research, Analysis, and Services Program.

CDC/ATSDR Social Vulnerability Index, Database Connecticut

https://www.atsdr.cdc.gov/placeandhealth/svi/data_documentation_download.html

When multiple census tracts are used, the median value of all displayed tracts is used for SVI Score determination. When 1 census tract is used, the score listed is the final score.

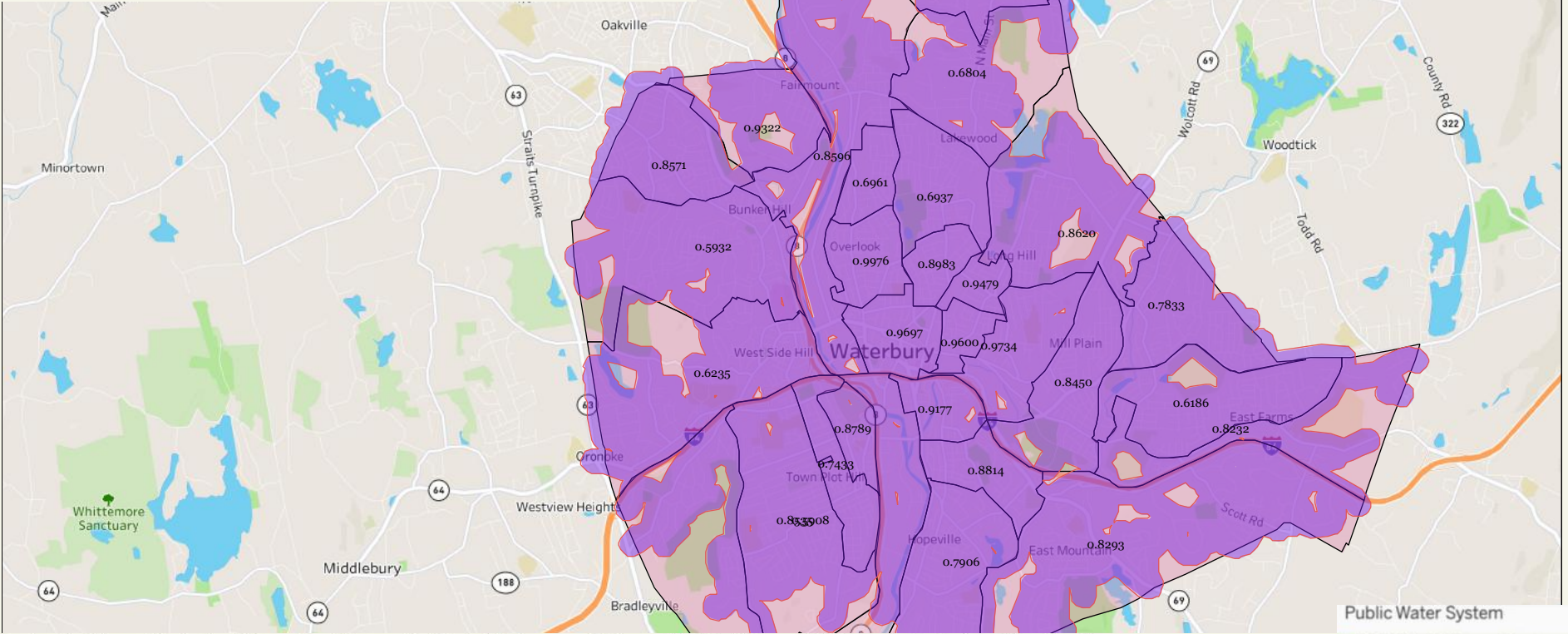
Public Water System

Census Tract (group)

Census Tract

| Public Water System | Census Tract | Street Name | |
|----------------------|--------------|------------------|--------|
| WATERBURY WATER DEPT | 09009350800 | Terrace Ave | 0.9976 |
| | 09009351200 | Blueridge Dr | 0.9734 |
| | 09009350100 | Watertown Ave S | 0.9697 |
| | 09009350400 | Park Pl | 0.9600 |
| | 09009350300 | Yeaton St | 0.9479 |
| | 09009352200 | Burton St | 0.9322 |
| | 09009350500 | Middleway E | 0.9177 |
| | 09009350200 | Simsbury St | 0.8983 |
| | 09009351400 | Meriline Ave | 0.8814 |
| | 09009351700 | Hawley St | 0.8789 |
| | 09009352400 | Arvida Rd | 0.8680 |
| | 09009351100 | Oakridge Rd | 0.8620 |
| | 09009352300 | Ivy Ln | 0.8596 |
| | 09009352100 | City Mills Ln | 0.8571 |
| | 09009351602 | Dana Dr | 0.8535 |
| | 09009351300 | Alberta St | 0.8450 |
| | 09009352800 | Coral Dr | 0.8293 |
| | 09009352701 | N Elm St | 0.8232 |
| | 09009351500 | Garden Hill Rd | 0.7906 |
| | 09009352600 | Plank Rd | 0.7833 |
| | 09009351601 | Granite St | 0.7433 |
| | 09009350900 | Rosette St | 0.6961 |
| | 09009351000 | Maywood St | 0.6937 |
| | 09009352500 | Wilkenda Ave | 0.6804 |
| | 09009351800 | Running Brook Rd | 0.6235 |
| | 09009352702 | Woodhaven St | 0.6186 |
| | 09009352000 | Larchmont Ave | 0.5932 |
| | 09009351900 | Neil St | 0.5908 |
| Median SVI Score: | | | 0.8553 |

Project Number: SFY 23-39
System ID: CT1510011
Public Water System: Waterbury Water Department
Project Name: SCADA Upgrade
SVI Score: 0.8553



Centers for Disease Control and Prevention/ Agency for Toxic Substances and Disease Registry/ Geospatial Research, Analysis, and Services Program.
CDC/ATSDR Social Vulnerability Index, Database Connecticut
https://www.atsdr.cdc.gov/placeandhealth/svi/data_documentation_download.html
When multiple census tracts are used, the median value of all displayed tracts is used for SVI Score determination. When 1 census tract is used, the score listed is the final score.

Public Water System

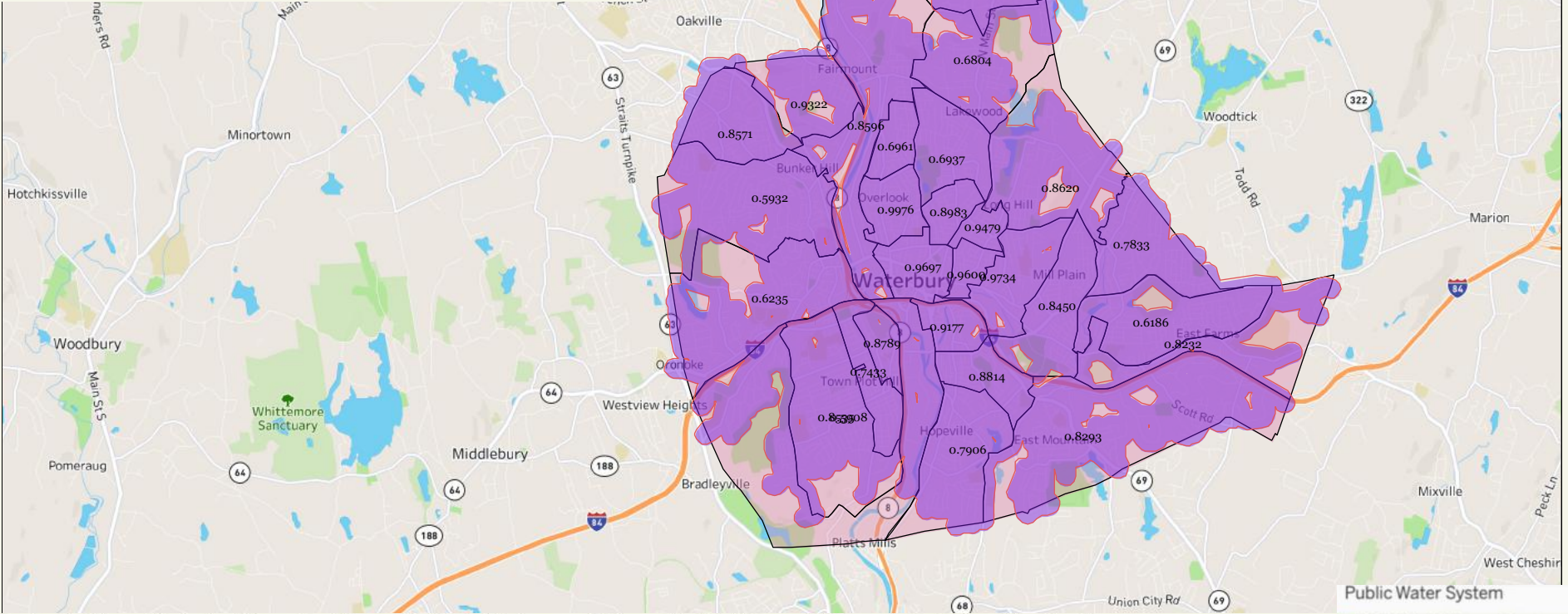
Public Water System

Census Tract (group)

Census Tract

| Public Water System | Census Tract | Street Name | |
|----------------------|--------------|------------------|--------|
| WATERBURY WATER DEPT | 09009350800 | Terrace Ave | 0.9976 |
| | 09009351200 | Blueridge Dr | 0.9734 |
| | 09009350100 | Watertown Ave S | 0.9697 |
| | 09009350400 | Park Pl | 0.9600 |
| | 09009350300 | Yeaton St | 0.9479 |
| | 09009352200 | Burton St | 0.9322 |
| | 09009350500 | Middleway E | 0.9177 |
| | 09009350200 | Simsbury St | 0.8983 |
| | 09009351400 | Meriline Ave | 0.8814 |
| | 09009351700 | Hawley St | 0.8789 |
| | 09009352400 | Arvida Rd | 0.8680 |
| | 09009351100 | Oakridge Rd | 0.8620 |
| | 09009352300 | Ivy Ln | 0.8596 |
| | 09009352100 | City Mills Ln | 0.8571 |
| | 09009351602 | Dana Dr | 0.8535 |
| | 09009351300 | Alberta St | 0.8450 |
| | 09009352800 | Coral Dr | 0.8293 |
| | 09009352701 | N Elm St | 0.8232 |
| | 09009351500 | Garden Hill Rd | 0.7906 |
| | 09009352600 | Plank Rd | 0.7833 |
| | 09009351601 | Granite St | 0.7433 |
| | 09009350900 | Rosette St | 0.6961 |
| | 09009351000 | Maywood St | 0.6937 |
| | 09009352500 | Wilkenda Ave | 0.6804 |
| | 09009351800 | Running Brook Rd | 0.6235 |
| | 09009352702 | Woodhaven St | 0.6186 |
| | 09009352000 | Larchmont Ave | 0.5932 |
| | 09009351900 | Neil St | 0.5908 |
| Median SVI Score: | | | 0.8553 |

Project Number: SFY 23-40
System ID: CT1510011
Public Water System: Waterbury Water Department
Project Name: Waterbury Water System Security Protection
SVI Score: 0.8553



Centers for Disease Control and Prevention/ Agency for Toxic Substances and Disease Registry/ Geospatial Research, Analysis, and Services Program.

CDC/ATSDR Social Vulnerability Index, Database Connecticut

https://www.atsdr.cdc.gov/placeandhealth/svi/data_documentation_download.html

When multiple census tracts are used, the median value of all displayed tracts is used for SVI Score determination. When 1 census tract is used, the score listed is the final score.

Public Water System

Public Water System

Census Tract (group)

Census Tract

| Public Water System | Census Tract | Street Name | |
|----------------------|--------------|------------------|--------|
| WATERBURY WATER DEPT | 09009350800 | Terrace Ave | 0.9976 |
| | 09009351200 | Blueridge Dr | 0.9734 |
| | 09009350100 | Watertown Ave S | 0.9697 |
| | 09009350400 | Park Pl | 0.9600 |
| | 09009350300 | Yeaton St | 0.9479 |
| | 09009352200 | Burton St | 0.9322 |
| | 09009350500 | Middleway E | 0.9177 |
| | 09009350200 | Simsbury St | 0.8983 |
| | 09009351400 | Meriline Ave | 0.8814 |
| | 09009351700 | Hawley St | 0.8789 |
| | 09009352400 | Arvida Rd | 0.8680 |
| | 09009351100 | Oakridge Rd | 0.8620 |
| | 09009352300 | Ivy Ln | 0.8596 |
| | 09009352100 | City Mills Ln | 0.8571 |
| | 09009351602 | Dana Dr | 0.8535 |
| | 09009351300 | Alberta St | 0.8450 |
| | 09009352800 | Coral Dr | 0.8293 |
| | 09009352701 | N Elm St | 0.8232 |
| | 09009351500 | Garden Hill Rd | 0.7906 |
| | 09009352600 | Plank Rd | 0.7833 |
| | 09009351601 | Granite St | 0.7433 |
| | 09009350900 | Rosette St | 0.6961 |
| | 09009351000 | Maywood St | 0.6937 |
| | 09009352500 | Wilkenda Ave | 0.6804 |
| | 09009351800 | Running Brook Rd | 0.6235 |
| | 09009352702 | Woodhaven St | 0.6186 |
| | 09009352000 | Larchmont Ave | 0.5932 |
| | 09009351900 | Neil St | 0.5908 |
| Median SVI Score: | | | 0.8553 |

Project Number: SFY 23-41
System ID: CT1510011
Public Water System: Waterbury Water Department
Project Name: Vivian Tank 8" Water Main Extension
SVI Score: 0.8293



Centers for Disease Control and Prevention/ Agency for Toxic Substances and Disease Registry/ Geospatial Research, Analysis, and Services Program.

CDC/ATSDR Social Vulnerability Index, Database Connecticut

https://www.atsdr.cdc.gov/placeandhealth/svi/data_documentation_download.html.

When multiple census tracts are used, the median value of all displayed tracts is used for SVI Score determination. When 1 census tract is used, the score listed is the final score.

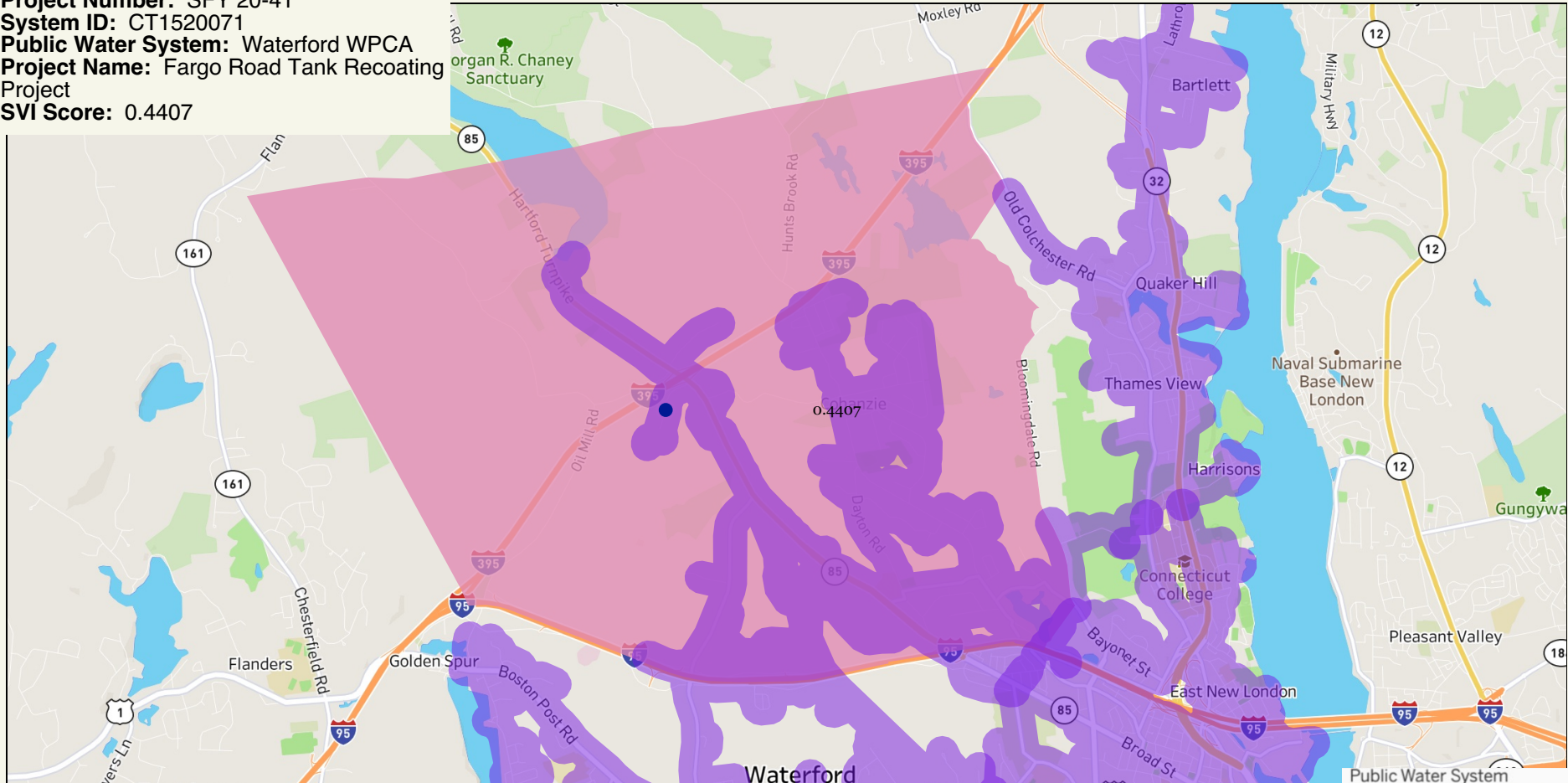
Public Water System

Public Water System

Census Tract (group)

Census Tract

Project Number: SFY 20-41
System ID: CT1520071
Public Water System: Waterford WPCA
Project Name: Fargo Road Tank Recoating Project
SVI Score: 0.4407

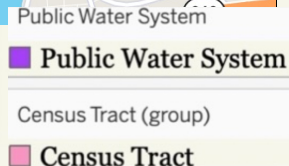


Centers for Disease Control and Prevention/ Agency for Toxic Substances and Disease Registry/ Geospatial Research, Analysis, and Services Program.

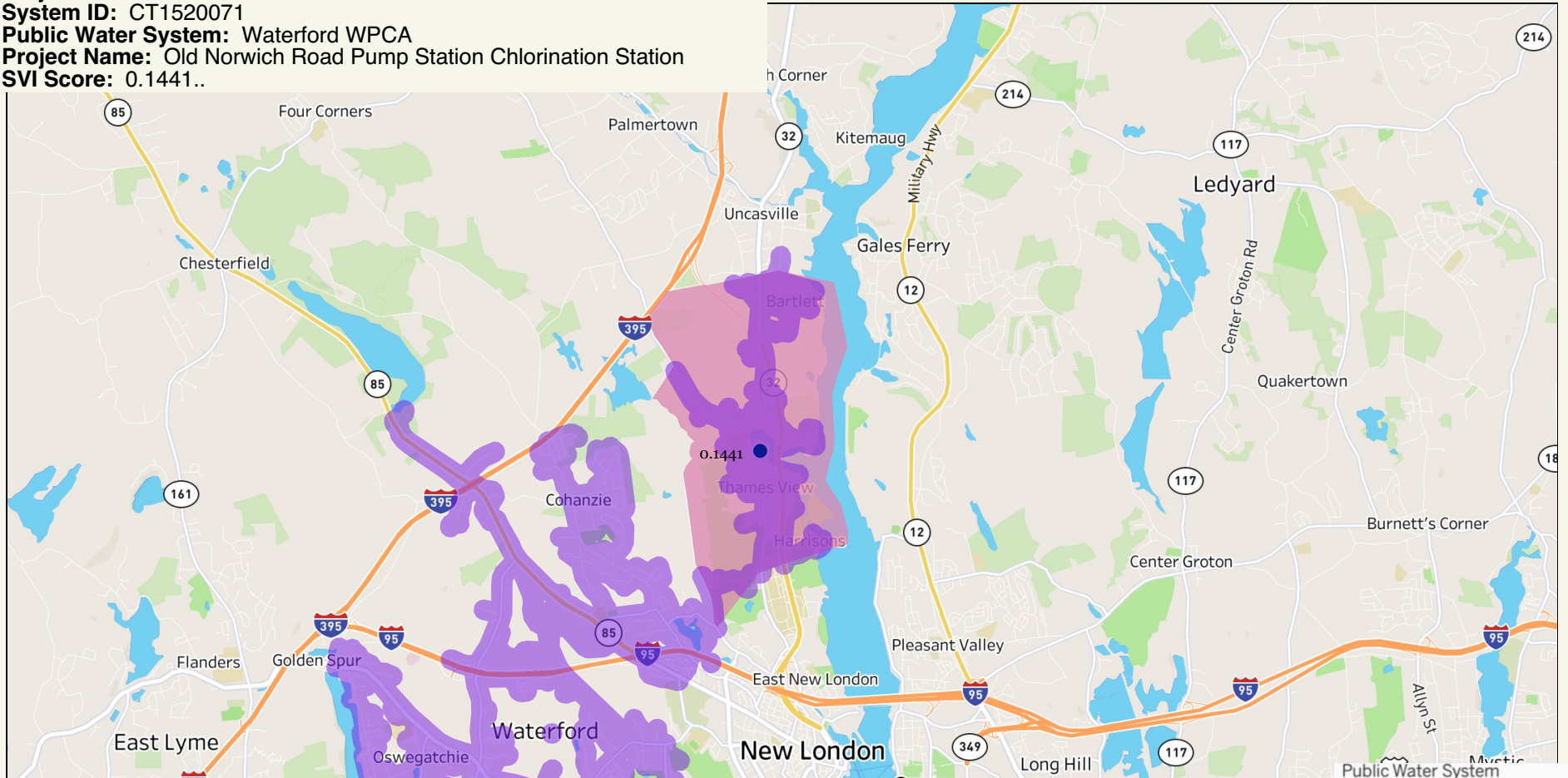
CDC/ATSDR Social Vulnerability Index, Database Connecticut

https://www.atsdr.cdc.gov/placeandhealth/svi/data_documentation_download.html.

When multiple census tracts are used, the median value of all displayed tracts is used for SVI Score determination. When 1 census tract is used, the score listed is the final score.



Project Number: SFY 23-22
System ID: CT1520071
Public Water System: Waterford WPCA
Project Name: Old Norwich Road Pump Station Chlorination Station
SVI Score: 0.1441..

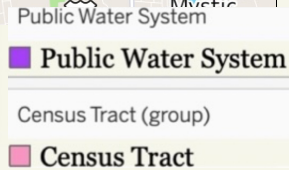


Centers for Disease Control and Prevention/ Agency for Toxic Substances and Disease Registry/ Geospatial Research, Analysis, and Services Program.

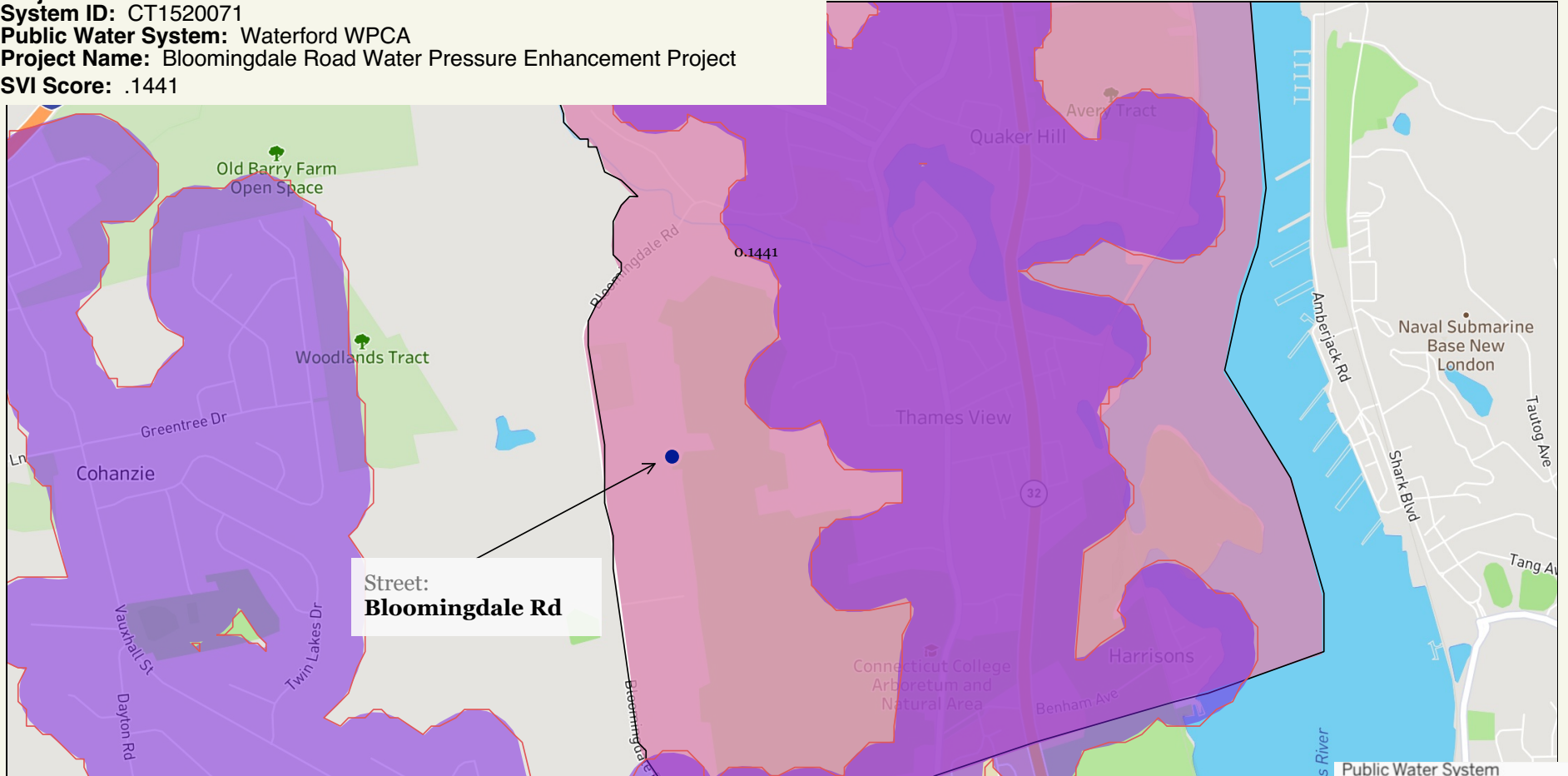
CDC/ATSDR Social Vulnerability Index, Database Connecticut

https://www.atsdr.cdc.gov/placeandhealth/svi/data_documentation_download.html.

When multiple census tracts are used, the median value of all displayed tracts is used for SVI Score determination. When 1 census tract is used, the score listed is the final score.



Project Number: SFY 23-21
System ID: CT1520071
Public Water System: Waterford WPCA
Project Name: Bloomingdale Road Water Pressure Enhancement Project
SVI Score: .1441



Centers for Disease Control and Prevention/ Agency for Toxic Substances and Disease Registry/ Geospatial Research, Analysis, and Services Program.

CDC/ATSDR Social Vulnerability Index, Database Connecticut

https://www.atsdr.cdc.gov/placeandhealth/svi/data_documentation_download.html.

When multiple census tracts are used, the median value of all displayed tracts is used for SVI Score determination. When 1 census tract is used, the score listed is the final score.

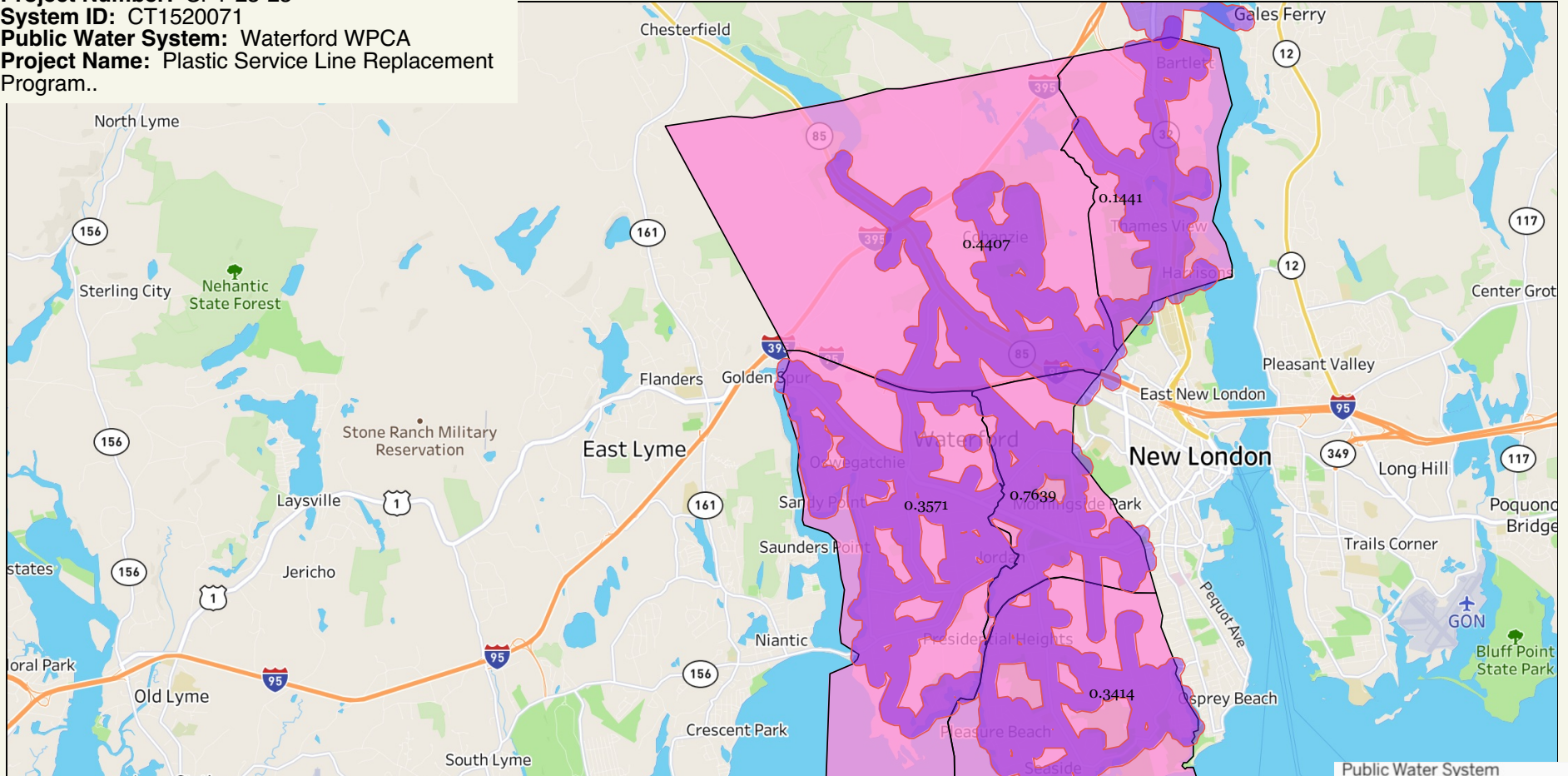
Public Water System

Public Water System

Census Tract (group)

Census Tract

Project Number: SFY 23-23
System ID: CT1520071
Public Water System: Waterford WPCA
Project Name: Plastic Service Line Replacement Program..



Centers for Disease Control and Prevention/ Agency for Toxic Substances and Disease Registry/ Geospatial Research, Analysis, and Services Program.

CDC/ATSDR Social Vulnerability Index, Database Connecticut

https://www.atsdr.cdc.gov/placeandhealth/svi/data_documentation_download.html.

When multiple census tracts are used, the median value of all displayed tracts is used for SVI Score determination. When 1 census tract is used, the score listed is the final score.

Public Water System

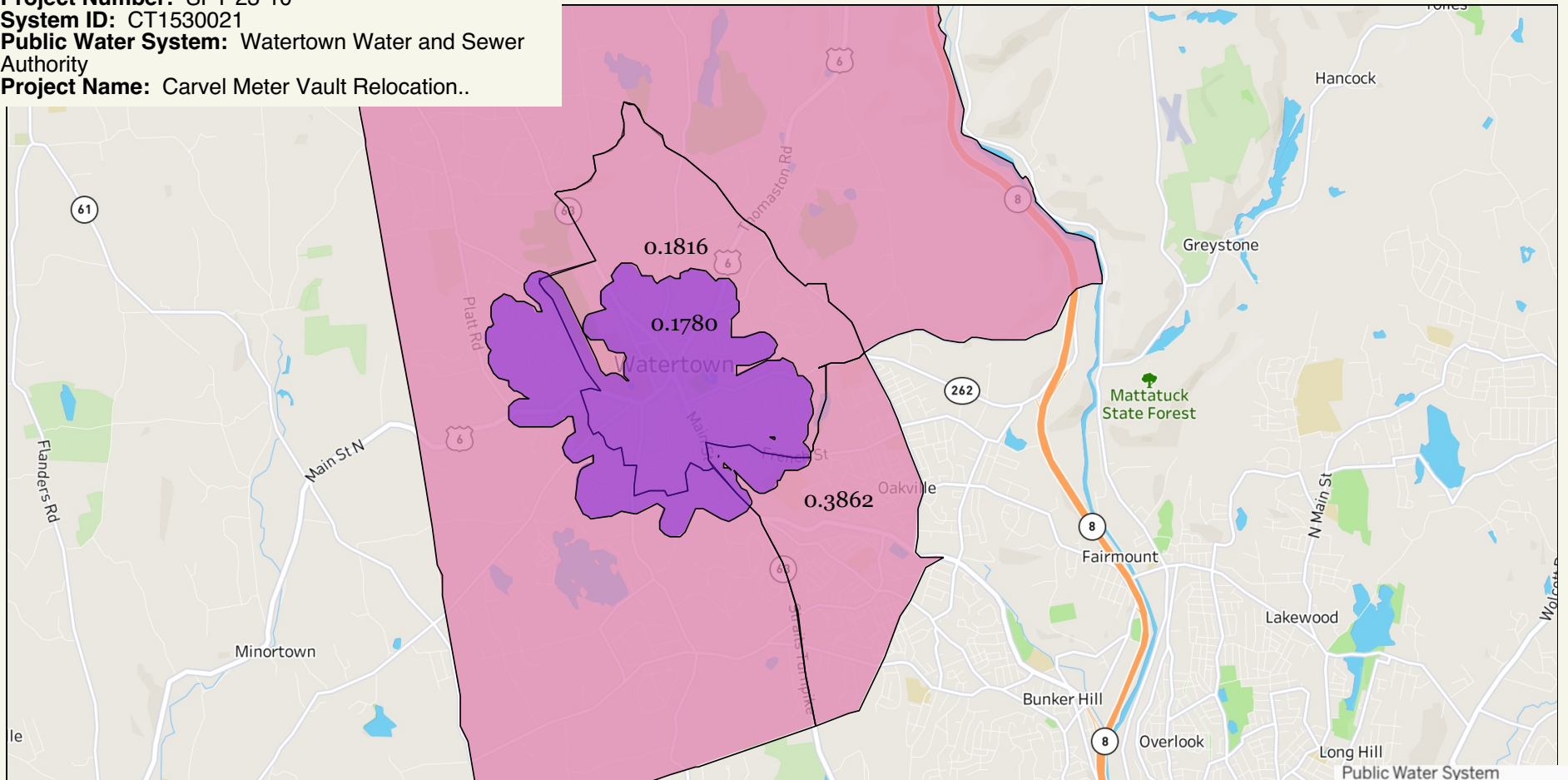
Public Water System

Census Tract (group)

Census Tract

| Public Water System | Census Tract | Street Name | |
|---------------------|--------------|--------------|--------|
| WATERFORD WPCA | 09011693300 | Granite Ct | 0.3571 |
| | 09011693400 | Whaling Dr | 0.7639 |
| | 09011693500 | Broad St Exd | 0.3414 |
| | 09011693600 | The Strand | 0.1441 |
| | 09011693700 | Birchwood Ln | 0.4407 |
| Median SVI Score | | | 0.3571 |

Project Number: SFY 23-10
System ID: CT1530021
Public Water System: Watertown Water and Sewer Authority
Project Name: Carvel Meter Vault Relocation..



Centers for Disease Control and Prevention/ Agency for Toxic Substances and Disease Registry/ Geospatial Research, Analysis, and Services Program.

CDC/ATSDR Social Vulnerability Index, Database Connecticut

https://www.atsdr.cdc.gov/placeandhealth/svi/data_documentation_download.html.

When multiple census tracts are used, the median value of all displayed tracts is used for SVI Score determination. When 1 census tract is used, the score listed is the final score.

Public Water System

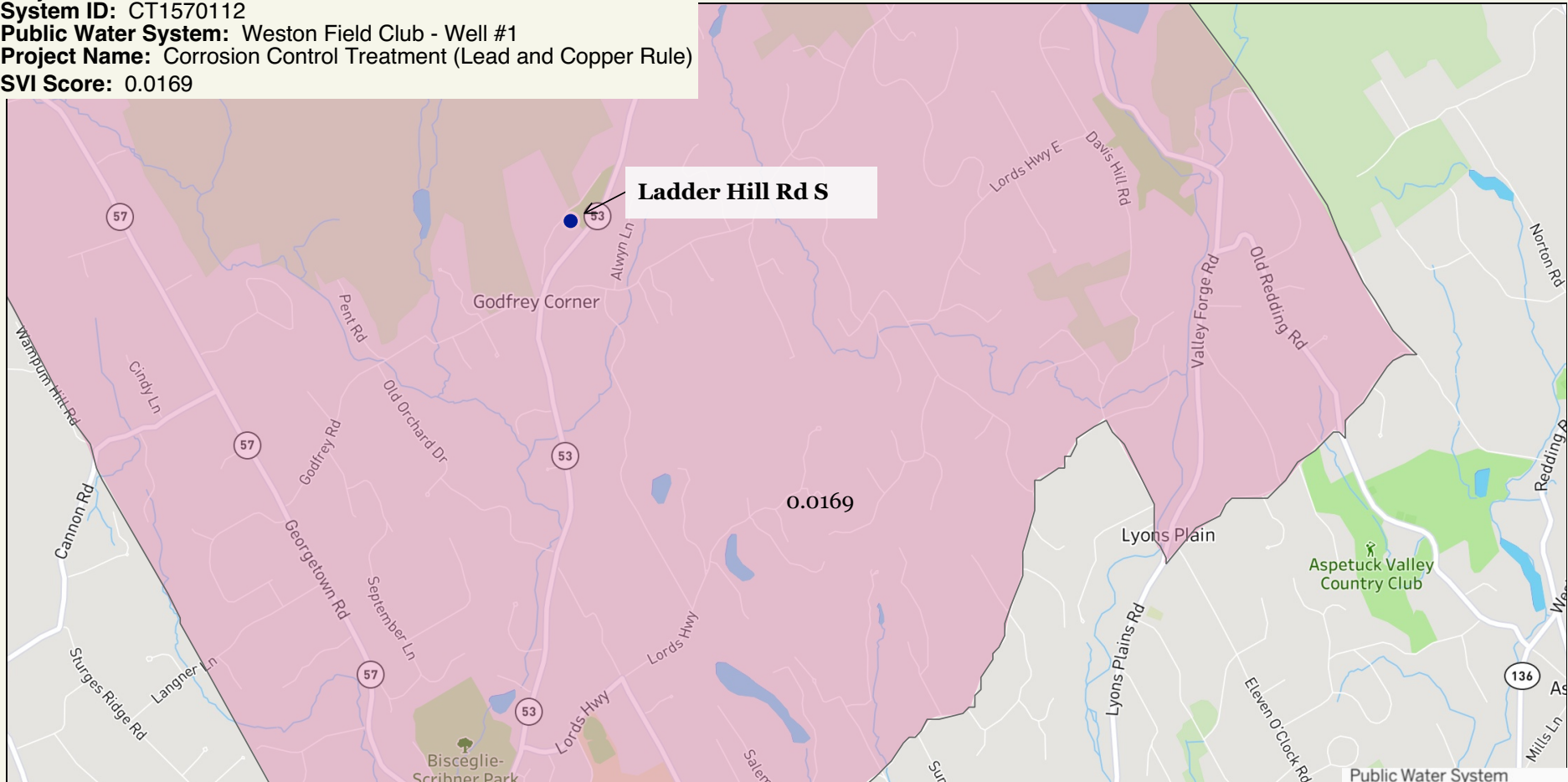
Public Water System

Census Tract (group)

Census Tract

| Public Water .. | Census Tract | Street Name | |
|--------------------------------------|--------------|---------------|--------|
| WATERTOWN FIRE DIST WATER DEPT | 09005360100 | Emile Ave | 0.1780 |
| | 09005360200 | Longview Ave | 0.1816 |
| | 09005360400 | Apple Hill Dr | 0.3862 |
| Median SVI Score | | | 0.1816 |

Project Number: SFY 20-49
System ID: CT1570112
Public Water System: Weston Field Club - Well #1
Project Name: Corrosion Control Treatment (Lead and Copper Rule)
SVI Score: 0.0169



Centers for Disease Control and Prevention/ Agency for Toxic Substances and Disease Registry/ Geospatial Research, Analysis, and Services Program.

CDC/ATSDR Social Vulnerability Index, Database Connecticut

https://www.atsdr.cdc.gov/placeandhealth/svi/data_documentation_download.html.

When multiple census tracts are used, the median value of all displayed tracts is used for SVI Score determination. When 1 census tract is used, the score listed is the final score.

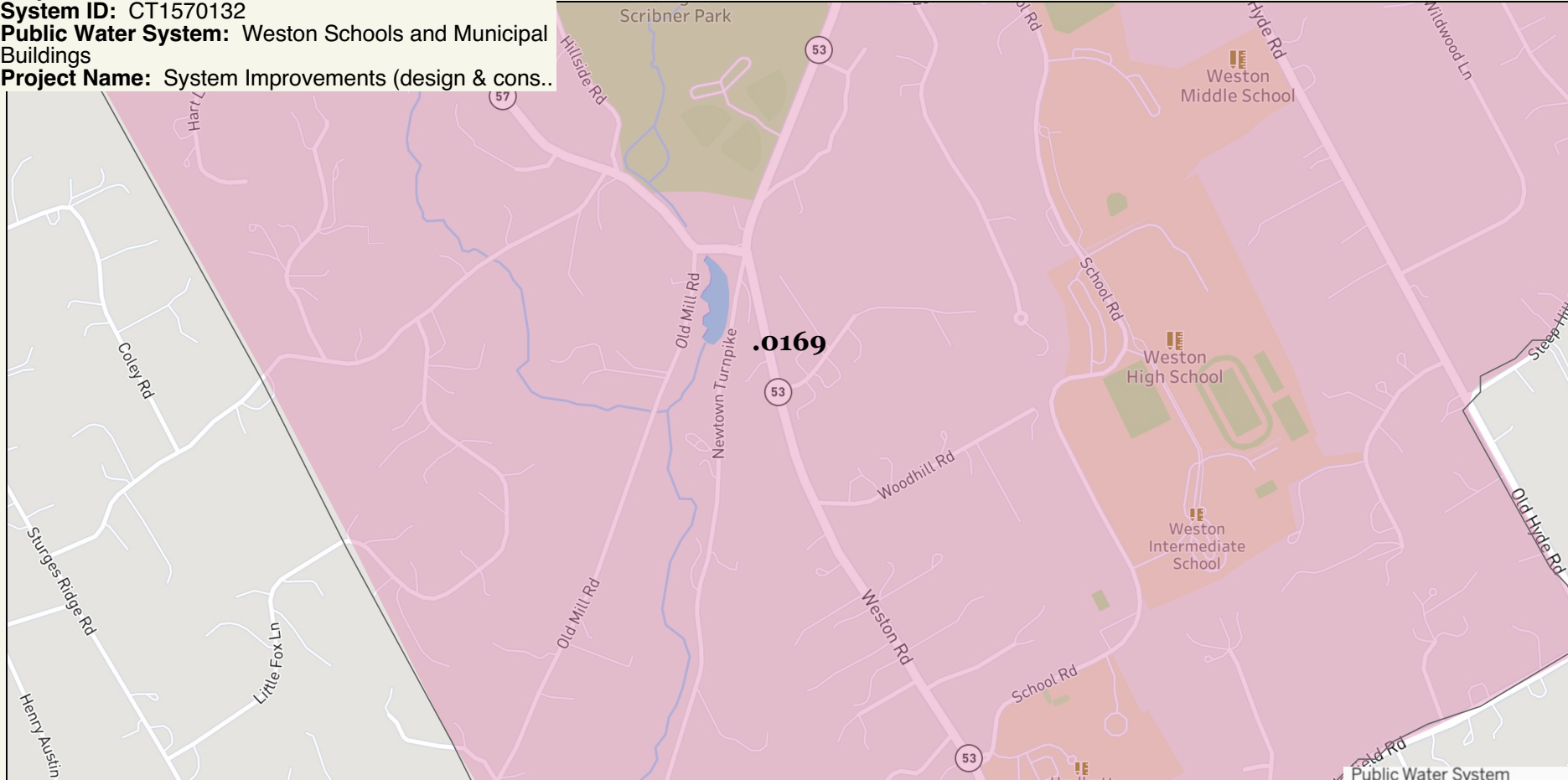
Public Water System

Public Water System

Census Tract (group)

Census Tract

Project Number: SFY 23-62
System ID: CT1570132
Public Water System: Weston Schools and Municipal Buildings
Project Name: System Improvements (design & cons..



Centers for Disease Control and Prevention/ Agency for Toxic Substances and Disease Registry/ Geospatial Research, Analysis, and Services Program.
CDC/ATSDR Social Vulnerability Index, Database Connecticut
https://www.atsdr.cdc.gov/placeandhealth/svi/data_documentation_download.html.

When multiple census tracts are used, the median value of all displayed tracts is used for SVI Score determination. When 1 census tract is used, the score listed is the final score.

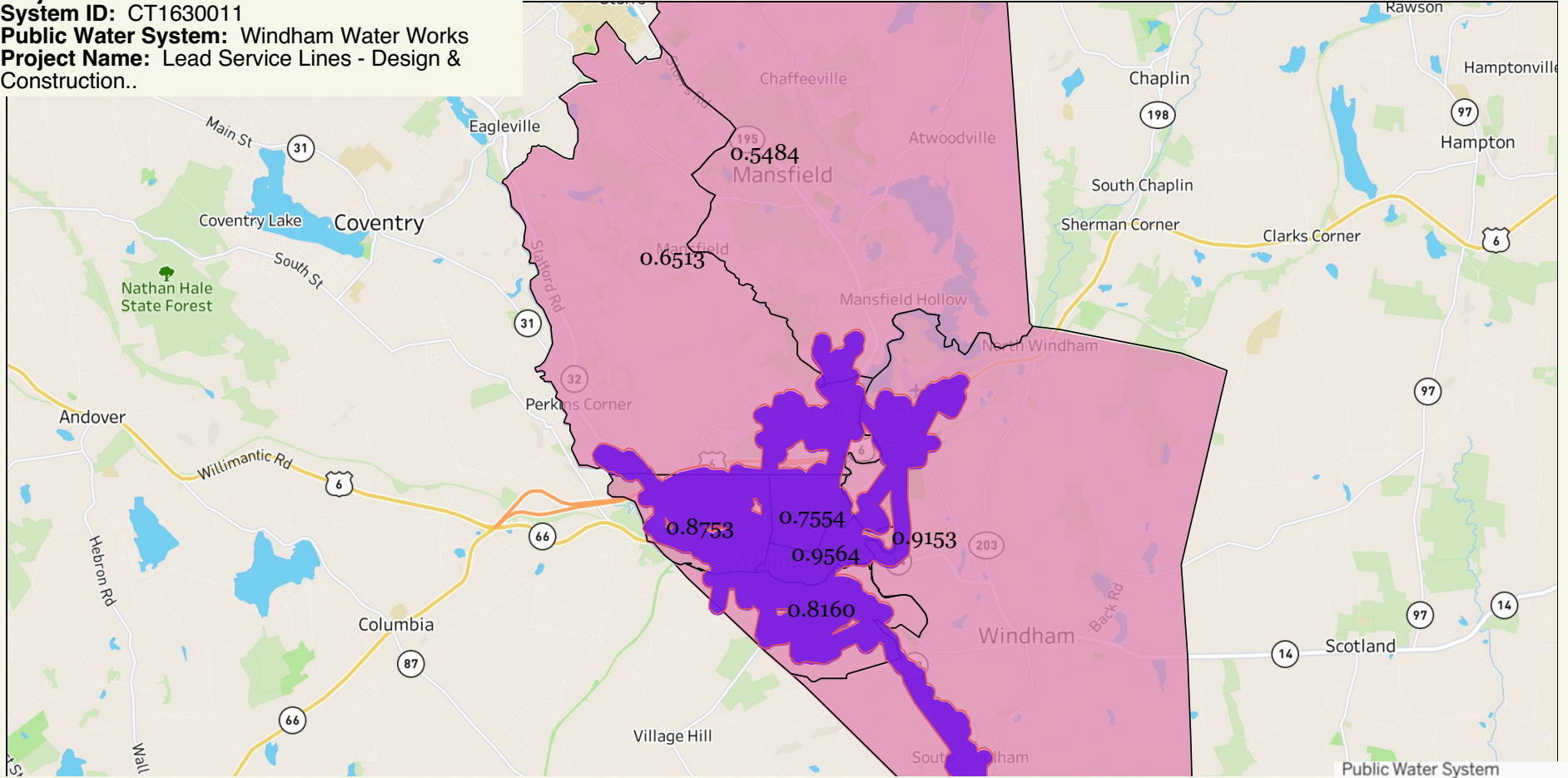
Public Water System

Public Water System

Census Tract (group)

Census Tract

Project Number: SFY 22-51
System ID: CT1630011
Public Water System: Windham Water Works
Project Name: Lead Service Lines - Design & Construction..



Centers for Disease Control and Prevention/ Agency for Toxic Substances and Disease Registry/ Geospatial Research, Analysis, and Services Program.

CDC/ATSDR Social Vulnerability Index, Database Connecticut

https://www.atsdr.cdc.gov/placeandhealth/svi/data_documentation_download.html.

When multiple census tracts are used, the median value of all displayed tracts is used for SVI Score determination. When 1 census tract is used, the score listed is the final score.

Public Water System

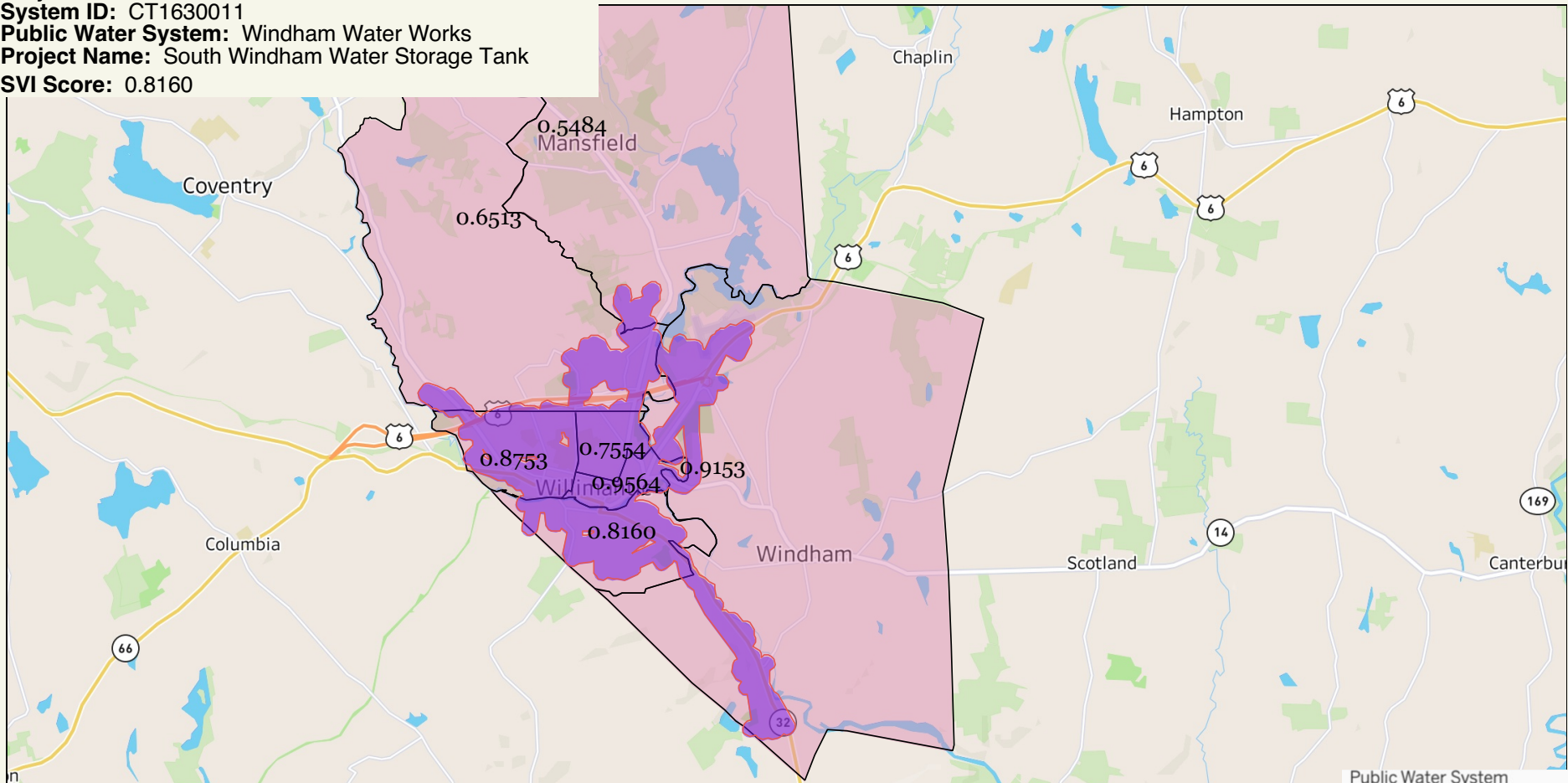
Public Water System

Census Tract (group)

Census Tract

| Public Water System | Census Tract | Street Name | |
|---------------------|--------------|-----------------------|--------|
| WINDHAM WATER WORKS | 09013881100 | Hanks Hill Rd | 0.5484 |
| | 09013881500 | Browns Rd | 0.6513 |
| | 09015800300 | Old Bush Hill Rd | 0.8753 |
| | 09015800400 | Valley St Exd | 0.8160 |
| | 09015800500 | Meeting House Hill Rd | 0.9153 |
| | 09015800600 | Mystic Ave | 0.9564 |
| | 09015800700 | Mullen Hill Rd | 0.7554 |
| Median SVI Score | | | 0.8160 |

Project Number: SFY 22-49
System ID: CT1630011
Public Water System: Windham Water Works
Project Name: South Windham Water Storage Tank
SVI Score: 0.8160



Centers for Disease Control and Prevention/ Agency for Toxic Substances and Disease Registry/ Geospatial Research, Analysis, and Services Program.

CDC/ATSDR Social Vulnerability Index, Database Connecticut

https://www.atsdr.cdc.gov/placeandhealth/svi/data_documentation_download.html.

When multiple census tracts are used, the median value of all displayed tracts is used for SVI Score determination. When 1 census tract is used, the score listed is the final score.

Public Water System

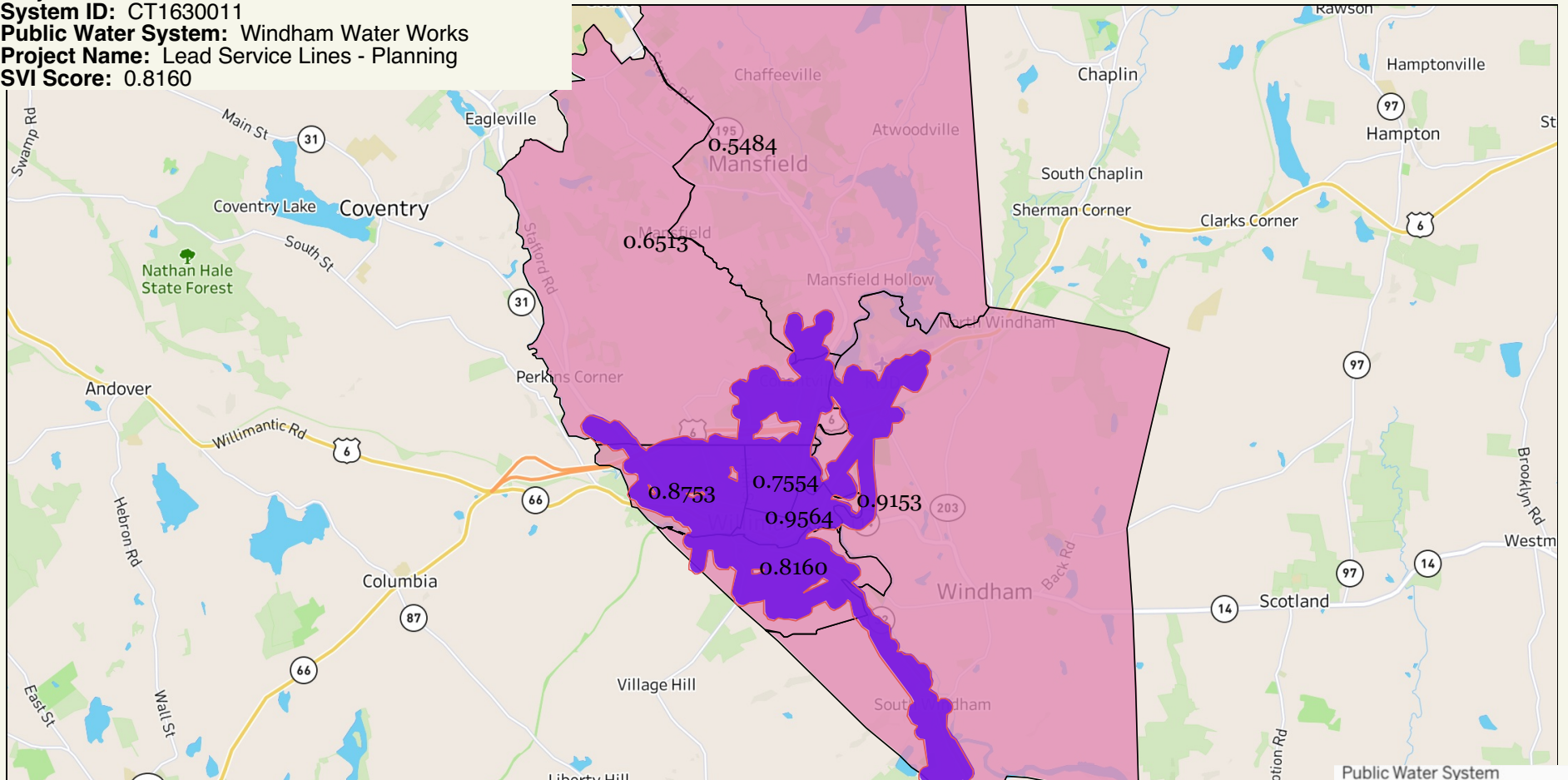
Public Water System

Census Tract (group)

Census Tract

| Public Water System | Census Tract | Street Name | |
|---------------------|--------------|-----------------------|--------|
| WINDHAM WATER WORKS | 09013881100 | Hanks Hill Rd | 0.5484 |
| | 09013881500 | Browns Rd | 0.6513 |
| | 09015800300 | Old Bush Hill Rd | 0.8753 |
| | 09015800400 | Valley St Exd | 0.8160 |
| | 09015800500 | Meeting House Hill Rd | 0.9153 |
| | 09015800600 | Mystic Ave | 0.9564 |
| | 09015800700 | Mullen Hill Rd | 0.7554 |
| Median SVI Score | | | 0.8160 |

Project Number: SFY 22-50
System ID: CT1630011
Public Water System: Windham Water Works
Project Name: Lead Service Lines - Planning
SVI Score: 0.8160

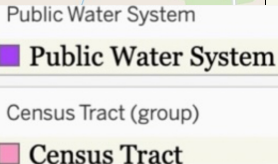


Centers for Disease Control and Prevention/ Agency for Toxic Substances and Disease Registry/ Geospatial Research, Analysis, and Services Program.

CDC/ATSDR Social Vulnerability Index, Database Connecticut

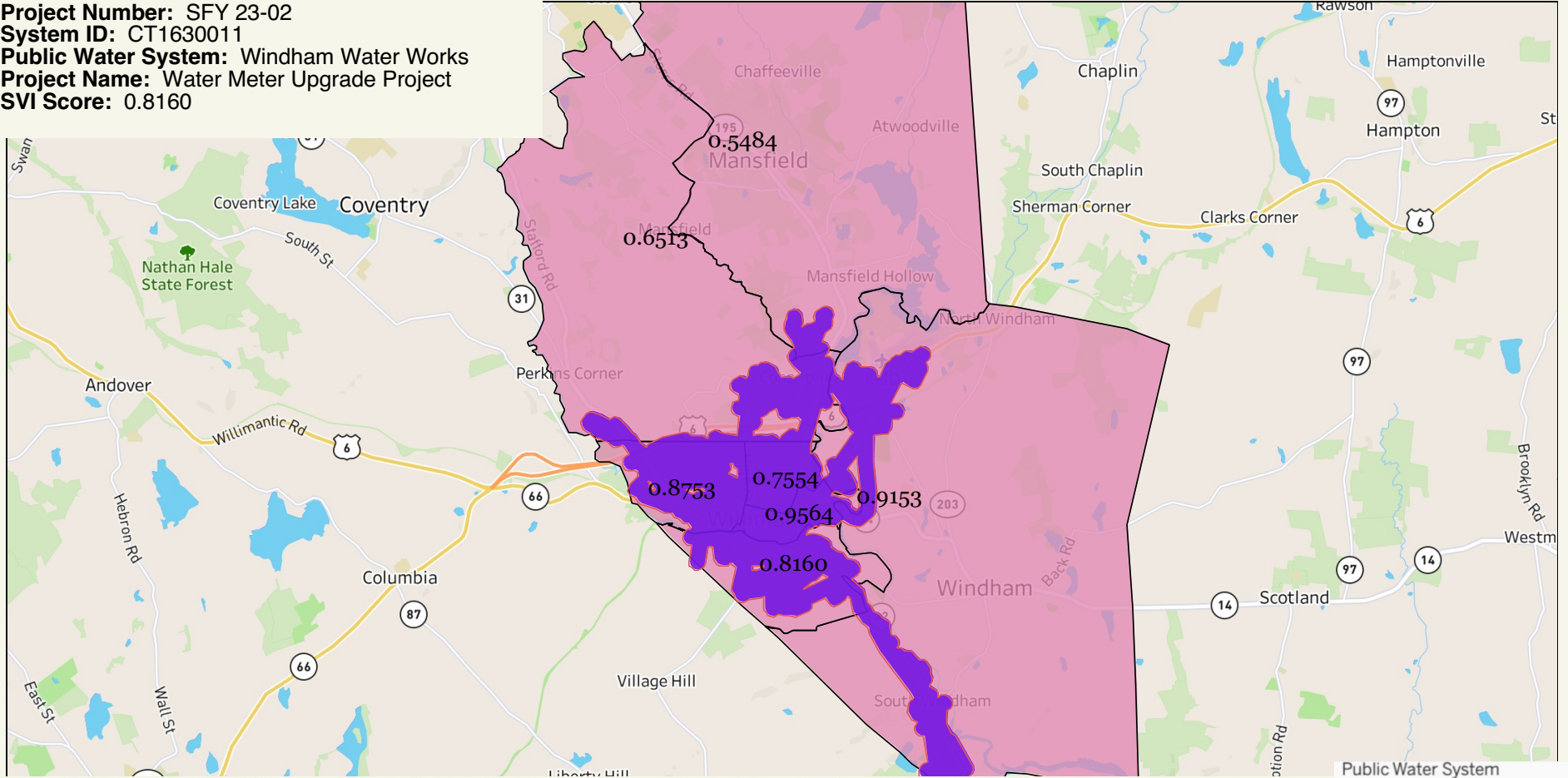
https://www.atsdr.cdc.gov/placeandhealth/svi/data_documentation_download.html.

When multiple census tracts are used, the median value of all displayed tracts is used for SVI Score determination. When 1 census tract is used, the score listed is the final score.



| Public Water System | Census Tract | Street Name | |
|---------------------|--------------|-----------------------|--------|
| WINDHAM WATER WORKS | 09013881100 | Hanks Hill Rd | 0.5484 |
| | 09013881500 | Browns Rd | 0.6513 |
| | 09015800300 | Old Bush Hill Rd | 0.8753 |
| | 09015800400 | Valley St Exd | 0.8160 |
| | 09015800500 | Meeting House Hill Rd | 0.9153 |
| | 09015800600 | Mystic Ave | 0.9564 |
| | 09015800700 | Mullen Hill Rd | 0.7554 |
| Median SVI Score | | | 0.8160 |

Project Number: SFY 23-02
System ID: CT1630011
Public Water System: Windham Water Works
Project Name: Water Meter Upgrade Project
SVI Score: 0.8160



Centers for Disease Control and Prevention/ Agency for Toxic Substances and Disease Registry/ Geospatial Research, Analysis, and Services Program.

CDC/ATSDR Social Vulnerability Index, Database Connecticut

https://www.atsdr.cdc.gov/placeandhealth/svi/data_documentation_download.html.

When multiple census tracts are used, the median value of all displayed tracts is used for SVI Score determination. When 1 census tract is used, the score listed is the final score.

Public Water System

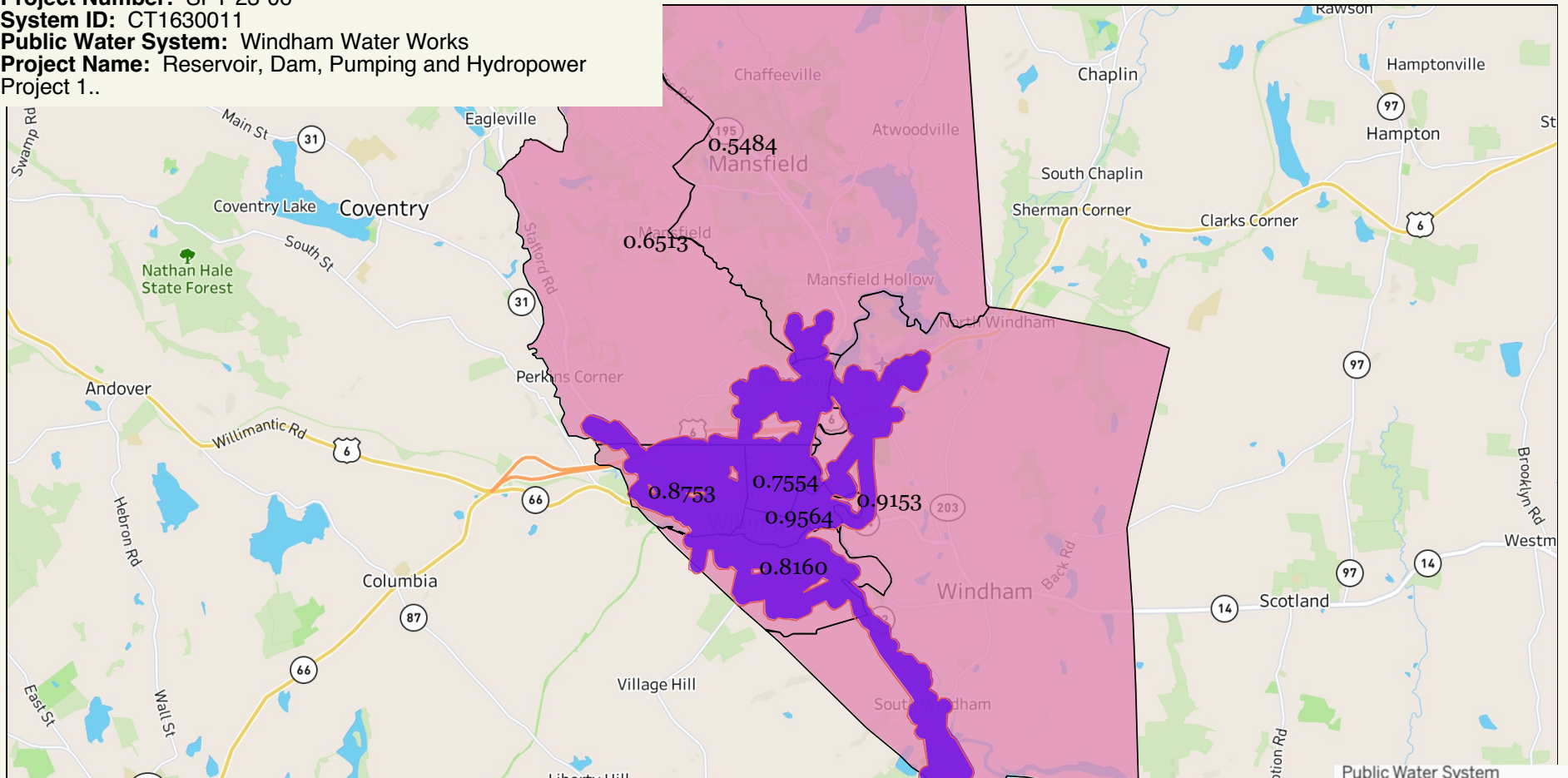
Public Water System

Census Tract (group)

Census Tract

| Public Water System | Census Tract | Street Name | |
|---------------------|--------------|-----------------------|--------|
| WINDHAM WATER WORKS | 09013881100 | Hanks Hill Rd | 0.5484 |
| | 09013881500 | Browns Rd | 0.6513 |
| | 09015800300 | Old Bush Hill Rd | 0.8753 |
| | 09015800400 | Valley St Exd | 0.8160 |
| | 09015800500 | Meeting House Hill Rd | 0.9153 |
| | 09015800600 | Mystic Ave | 0.9564 |
| | 09015800700 | Mullen Hill Rd | 0.7554 |
| Median SVI Score | | | 0.8160 |

Project Number: SFY 23-06
System ID: CT1630011
Public Water System: Windham Water Works
Project Name: Reservoir, Dam, Pumping and Hydropower Project 1..



Centers for Disease Control and Prevention/ Agency for Toxic Substances and Disease Registry/ Geospatial Research, Analysis, and Services Program.
CDC/ATSDR Social Vulnerability Index, Database Connecticut
https://www.atsdr.cdc.gov/placeandhealth/svi/data_documentation_download.html.

When multiple census tracts are used, the median value of all displayed tracts is used for SVI Score determination. When 1 census tract is used, the score listed is the final score.

Public Water System

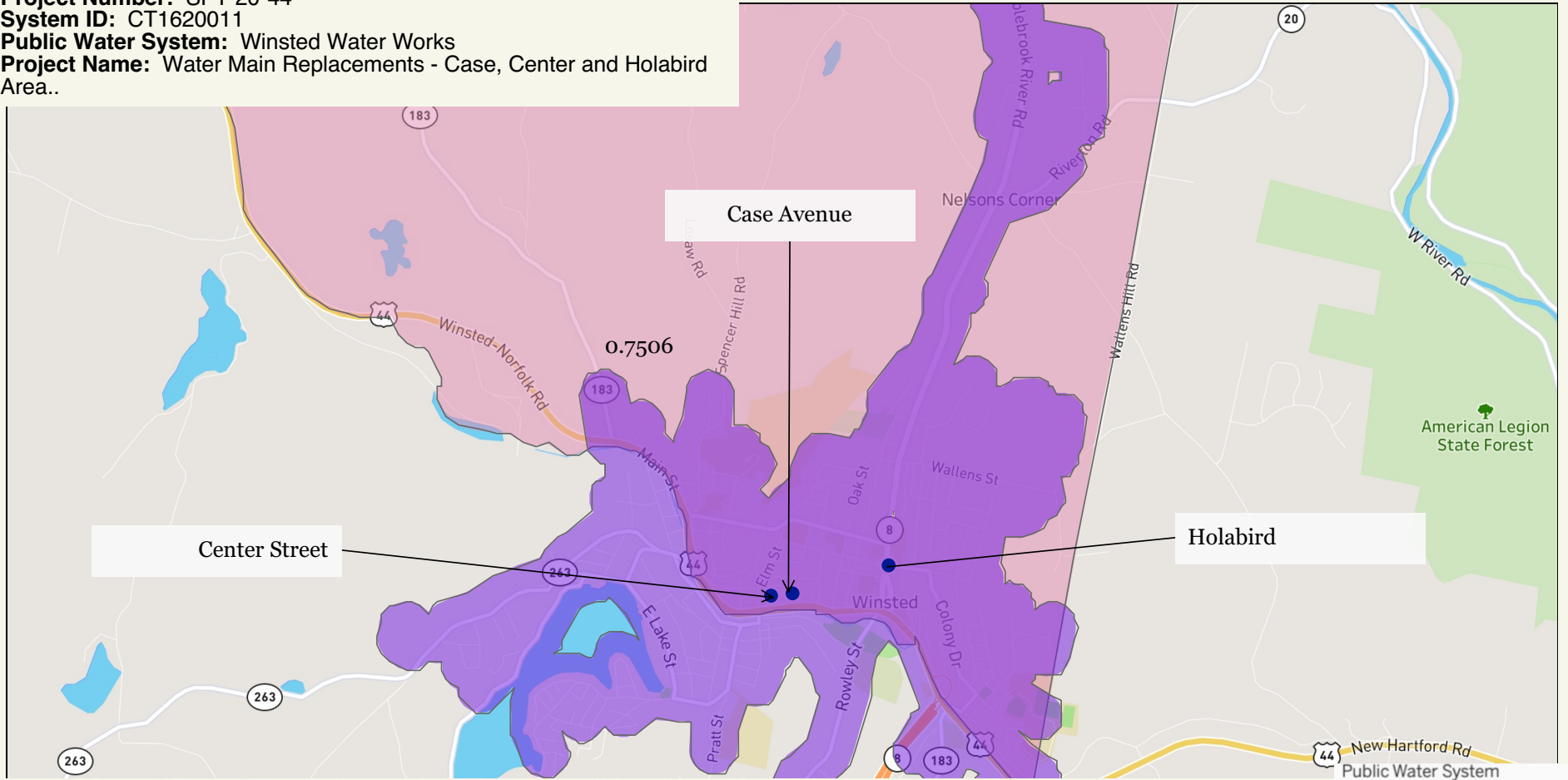
Public Water System

Census Tract (group)

Census Tract

| Public Water System | Census Tract | Street Name | |
|---------------------|--------------|-----------------------|--------|
| WINDHAM WATER WORKS | 09013881100 | Hanks Hill Rd | 0.5484 |
| | 09013881500 | Browns Rd | 0.6513 |
| | 09015800300 | Old Bush Hill Rd | 0.8753 |
| | 09015800400 | Valley St Exd | 0.8160 |
| | 09015800500 | Meeting House Hill Rd | 0.9153 |
| | 09015800600 | Mystic Ave | 0.9564 |
| | 09015800700 | Mullen Hill Rd | 0.7554 |
| Median SVI Score | | | 0.8160 |

Project Number: SFY 20-44
System ID: CT1620011
Public Water System: Winsted Water Works
Project Name: Water Main Replacements - Case, Center and Holabird Area..



Centers for Disease Control and Prevention/ Agency for Toxic Substances and Disease Registry/ Geospatial Research, Analysis, and Services Program.

CDC/ATSDR Social Vulnerability Index, Database Connecticut

https://www.atsdr.cdc.gov/placeandhealth/svi/data_documentation_download.html.

When multiple census tracts are used, the median value of all displayed tracts is used for SVI Score determination. When 1 census tract is used, the score listed is the final score.

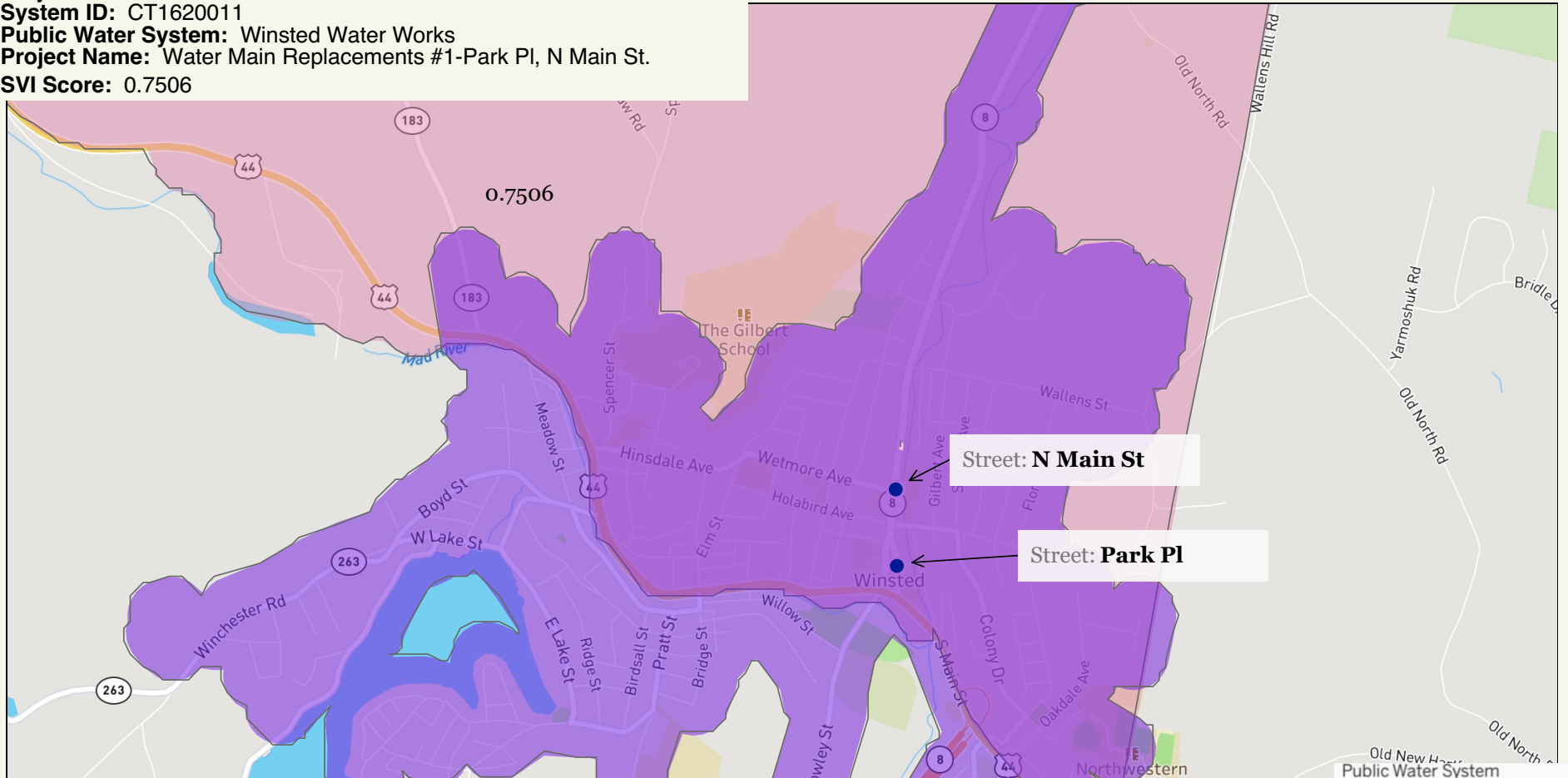
Public Water System

Public Water System

Census Tract (group)

Census Tract

Project Number: SFY 21-39
System ID: CT1620011
Public Water System: Winsted Water Works
Project Name: Water Main Replacements #1-Park Pl, N Main St.
SVI Score: 0.7506



Centers for Disease Control and Prevention/ Agency for Toxic Substances and Disease Registry/ Geospatial Research, Analysis, and Services Program.

CDC/ATSDR Social Vulnerability Index, Database Connecticut

https://www.atsdr.cdc.gov/placeandhealth/svi/data_documentation_download.html.

When multiple census tracts are used, the median value of all displayed tracts is used for SVI Score determination. When 1 census tract is used, the score listed is the final score.

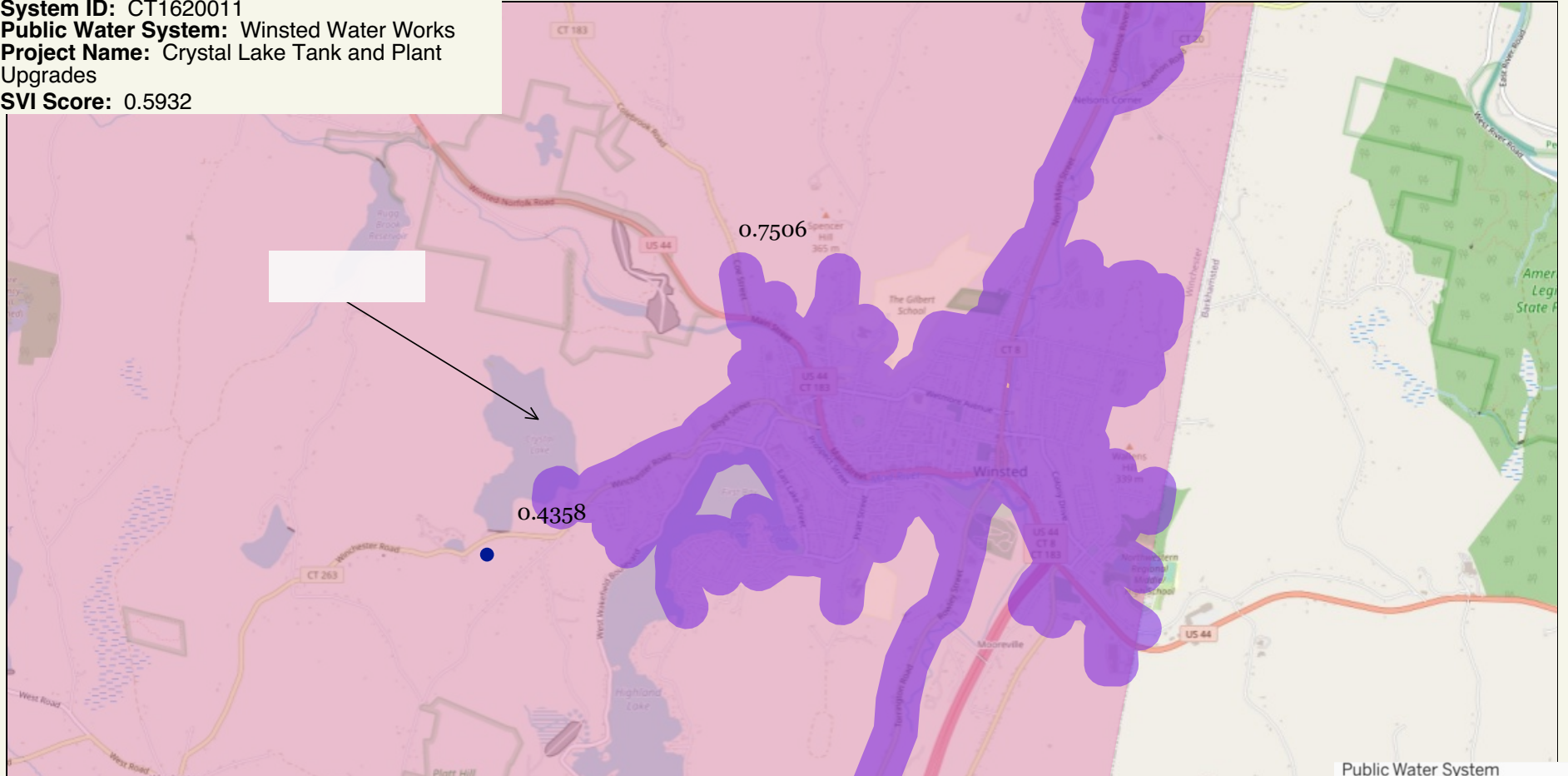
Public Water System

Public Water System

Census Tract (group)

Census Tract

Project Number: SFY 20-43
System ID: CT1620011
Public Water System: Winsted Water Works
Project Name: Crystal Lake Tank and Plant Upgrades
SVI Score: 0.5932



Centers for Disease Control and Prevention/ Agency for Toxic Substances and Disease Registry/ Geospatial Research, Analysis, and Services Program.

CDC/ATSDR Social Vulnerability Index, Database Connecticut

https://www.atsdr.cdc.gov/placeandhealth/svi/data_documentation_download.html.

When multiple census tracts are used, the median value of all displayed tracts is used for SVI Score determination. When 1 census tract is used, the score listed is the final score.

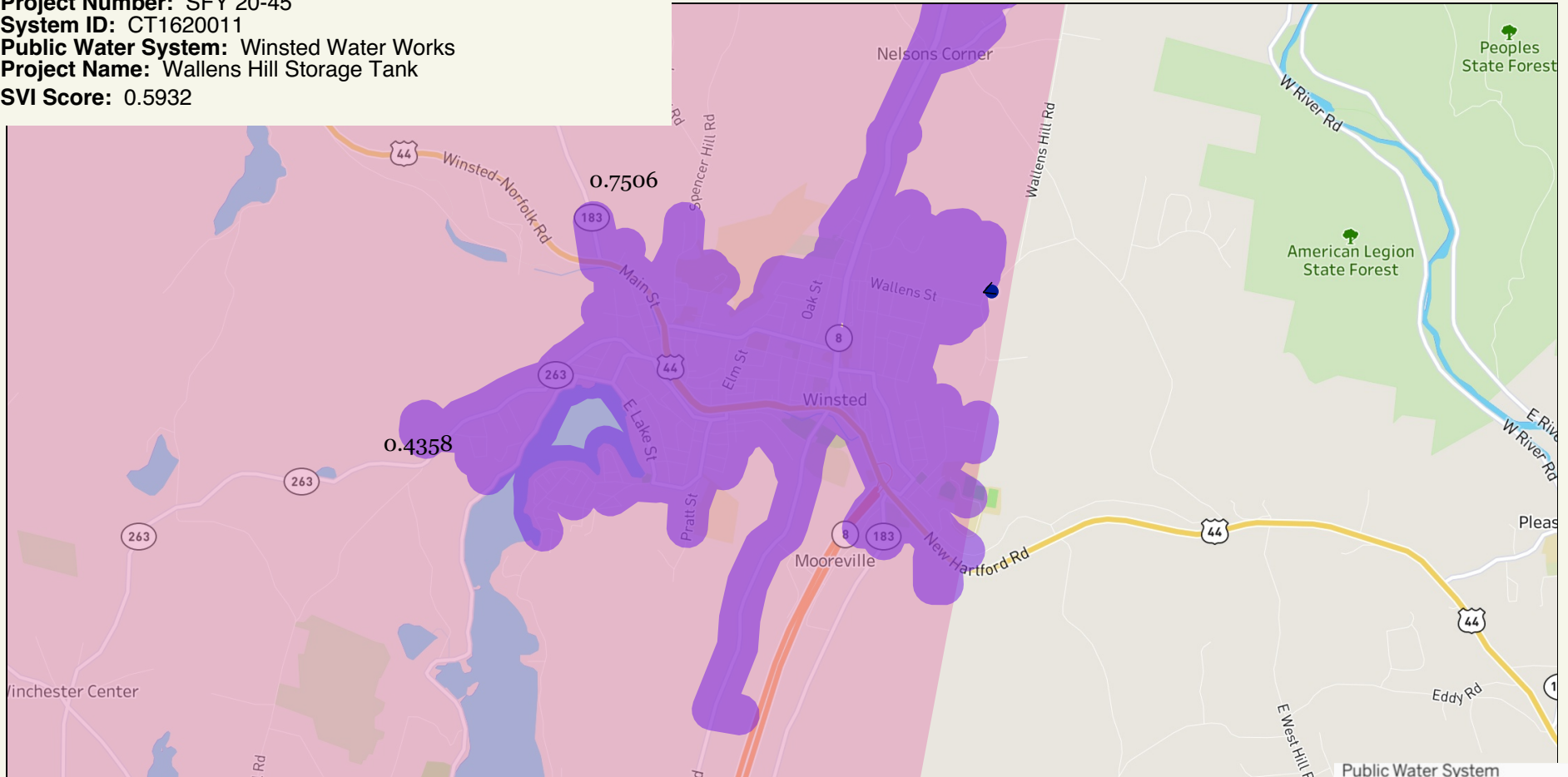
Public Water System

Public Water System

Census Tract (group)

Census Tract

Project Number: SFY 20-45
System ID: CT1620011
Public Water System: Winsted Water Works
Project Name: Wallens Hill Storage Tank
SVI Score: 0.5932



Centers for Disease Control and Prevention/ Agency for Toxic Substances and Disease Registry/ Geospatial Research, Analysis, and Services Program.

CDC/ATSDR Social Vulnerability Index, Database Connecticut

https://www.atsdr.cdc.gov/placeandhealth/svi/data_documentation_download.html.

When multiple census tracts are used, the median value of all displayed tracts is used for SVI Score determination. When 1 census tract is used, the score listed is the final score.

Public Water System

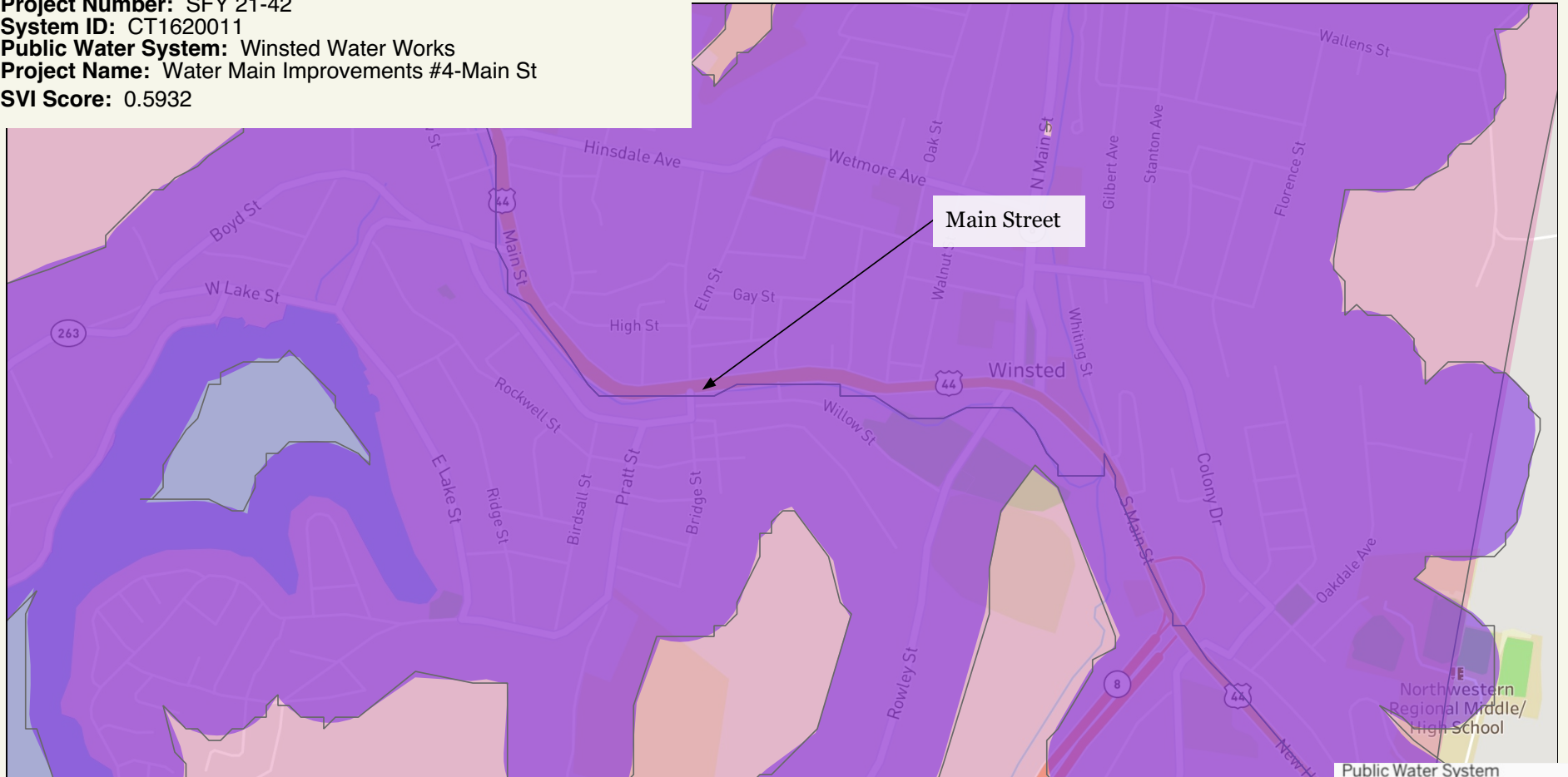
Public Water System

Census Tract (group)

Census Tract

| Public Water System | Census Tract | Street Name | |
|---------------------|--------------|---------------|--------|
| WINSTED WATER WORKS | 09005320100 | Farnsworth Dr | 0.7506 |
| | 09005320200 | Peck Rd | 0.4358 |
| Median SVI Score | | | 0.5932 |

Project Number: SFY 21-42
System ID: CT1620011
Public Water System: Winsted Water Works
Project Name: Water Main Improvements #4-Main St
SVI Score: 0.5932



Centers for Disease Control and Prevention/ Agency for Toxic Substances and Disease Registry/ Geospatial Research, Analysis, and Services Program.

CDC/ATSDR Social Vulnerability Index, Database Connecticut

https://www.atsdr.cdc.gov/placeandhealth/svi/data_documentation_download.html.

When multiple census tracts are used, the median value of all displayed tracts is used for SVI Score determination. When 1 census tract is used, the score listed is the final score.

Public Water System

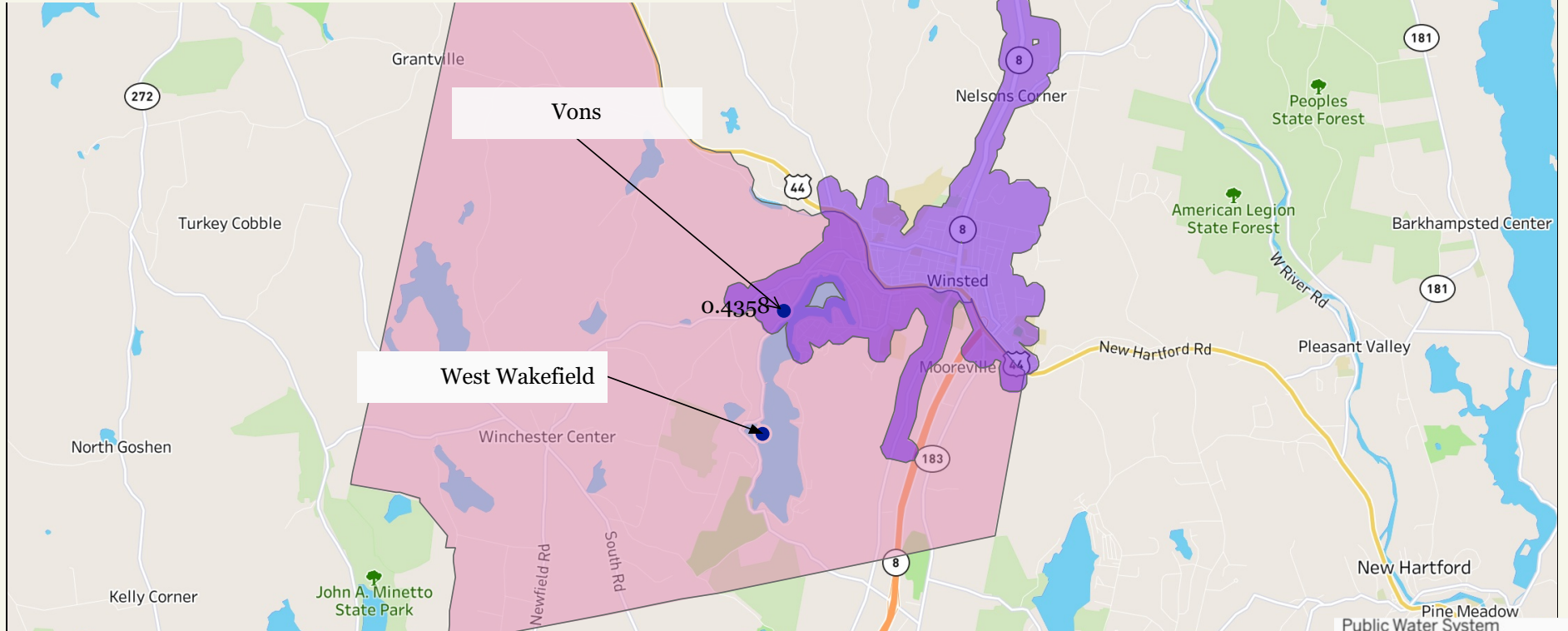
Public Water System

Census Tract (group)

Census Tract

| Public Water System | Census Tract | Street Name | |
|---------------------|--------------|---------------|--------|
| WINSTED WATER WORKS | 09005320100 | Farnsworth Dr | 0.7506 |
| | 09005320200 | Peck Rd | 0.4358 |
| Median SVI Score | | | 0.5932 |

Project Number: SFY 21-41
System ID: CT1620011
Public Water System: Winsted Water Works
Project Name: Water Main Replacements #3-West Wakefield, Vons
SVI Score: 0.4358



Centers for Disease Control and Prevention/ Agency for Toxic Substances and Disease Registry/ Geospatial Research, Analysis, and Services Program.

CDC/ATSDR Social Vulnerability Index, Database Connecticut

https://www.atsdr.cdc.gov/placeandhealth/svi/data_documentation_download.html.

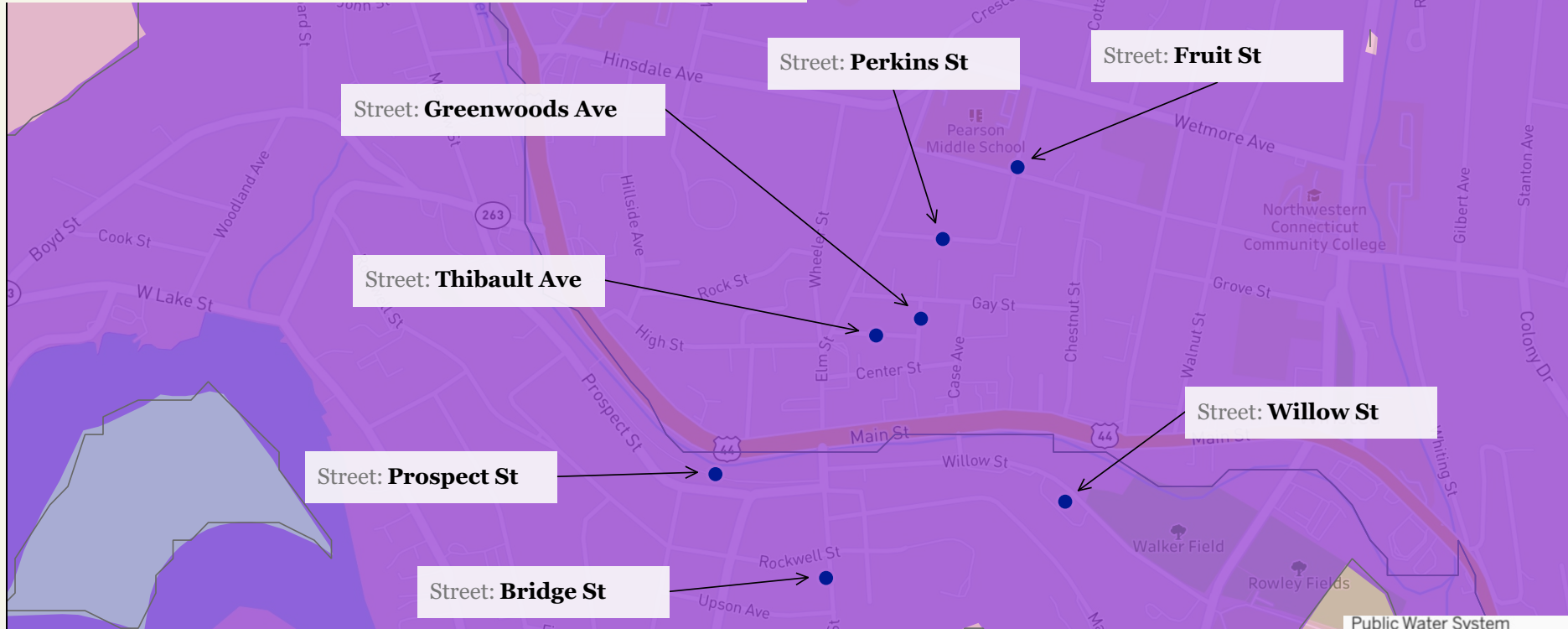
When multiple census tracts are used, the median value of all displayed tracts is used for SVI Score determination. When 1 census tract is used, the score listed is the final score.

Public Water System

Census Tract (group)

Census Tract

Project Number: SFY 21-40
System ID: CT1620011
Public Water System: Winsted Water Works
Project Name: Water Main Replacements #2-Perkins, Fruit, Greenwoods, Thibault, Willow, Prospect, Bridge, Depot
SVI Score: 0.5932



Centers for Disease Control and Prevention/ Agency for Toxic Substances and Disease Registry/ Geospatial Research, Analysis, and Services Program.
CDC/ATSDR Social Vulnerability Index, Database Connecticut
https://www.atsdr.cdc.gov/placeandhealth/svi/data_documentation_download.html.

When multiple census tracts are used, the median value of all displayed tracts is used for SVI Score determination. When 1 census tract is used, the score listed is the final score.

Public Water System

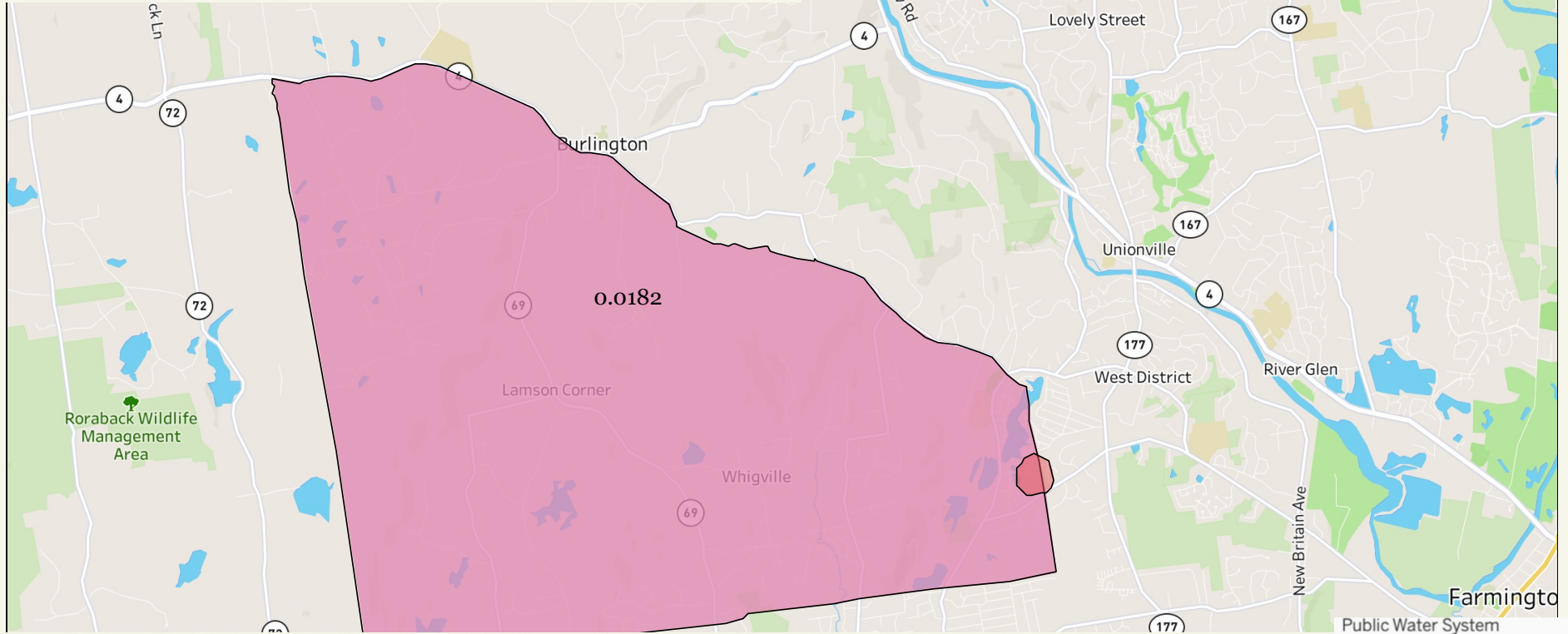
Public Water System

Census Tract (group)

Census Tract

| Public Water System | Census Tract | Street Name | |
|---------------------|--------------|---------------|--------|
| WINSTED WATER WORKS | 09005320100 | Farnsworth Dr | 0.7506 |
| | 09005320200 | Peck Rd | 0.4358 |
| Median SVI Score | | | 0.5932 |

Project Number: SFY 23-63
System ID: CT0201021
Public Water System: Woodcrest Association, Inc.
Project Name: Hydropneumatic Tank Elimination
SVI Score: 0.0182

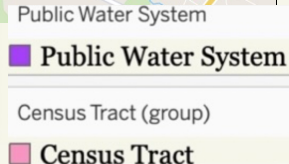


Centers for Disease Control and Prevention/ Agency for Toxic Substances and Disease Registry/ Geospatial Research, Analysis, and Services Program.

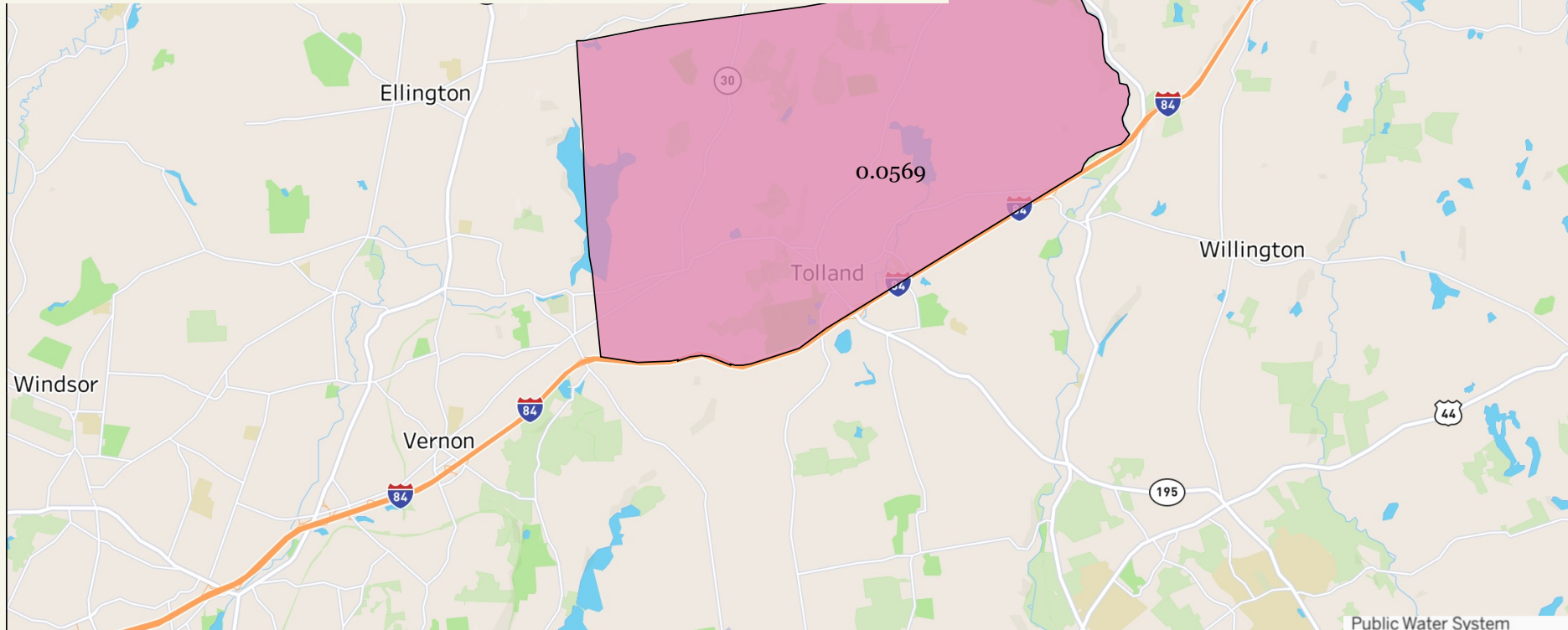
CDC/ATSDR Social Vulnerability Index, Database Connecticut

https://www.atsdr.cdc.gov/placeandhealth/svi/data_documentation_download.html.

When multiple census tracts are used, the median value of all displayed tracts is used for SVI Score determination. When 1 census tract is used, the score listed is the final score.



Project Number: SFY 23-54
System ID: CT1420041
Public Water System: Woodland Summit Community Water Association
Project Name: Small Loan Program - Pump Replacement & Chlorine Treatment
SVI Score: 0.0569



Centers for Disease Control and Prevention/ Agency for Toxic Substances and Disease Registry/ Geospatial Research, Analysis, and Services Program.

CDC/ATSDR Social Vulnerability Index, Database Connecticut

https://www.atsdr.cdc.gov/placeandhealth/svi/data_documentation_download.html.

When multiple census tracts are used, the median value of all displayed tracts is used for SVI Score determination. When 1 census tract is used, the score listed is the final score.

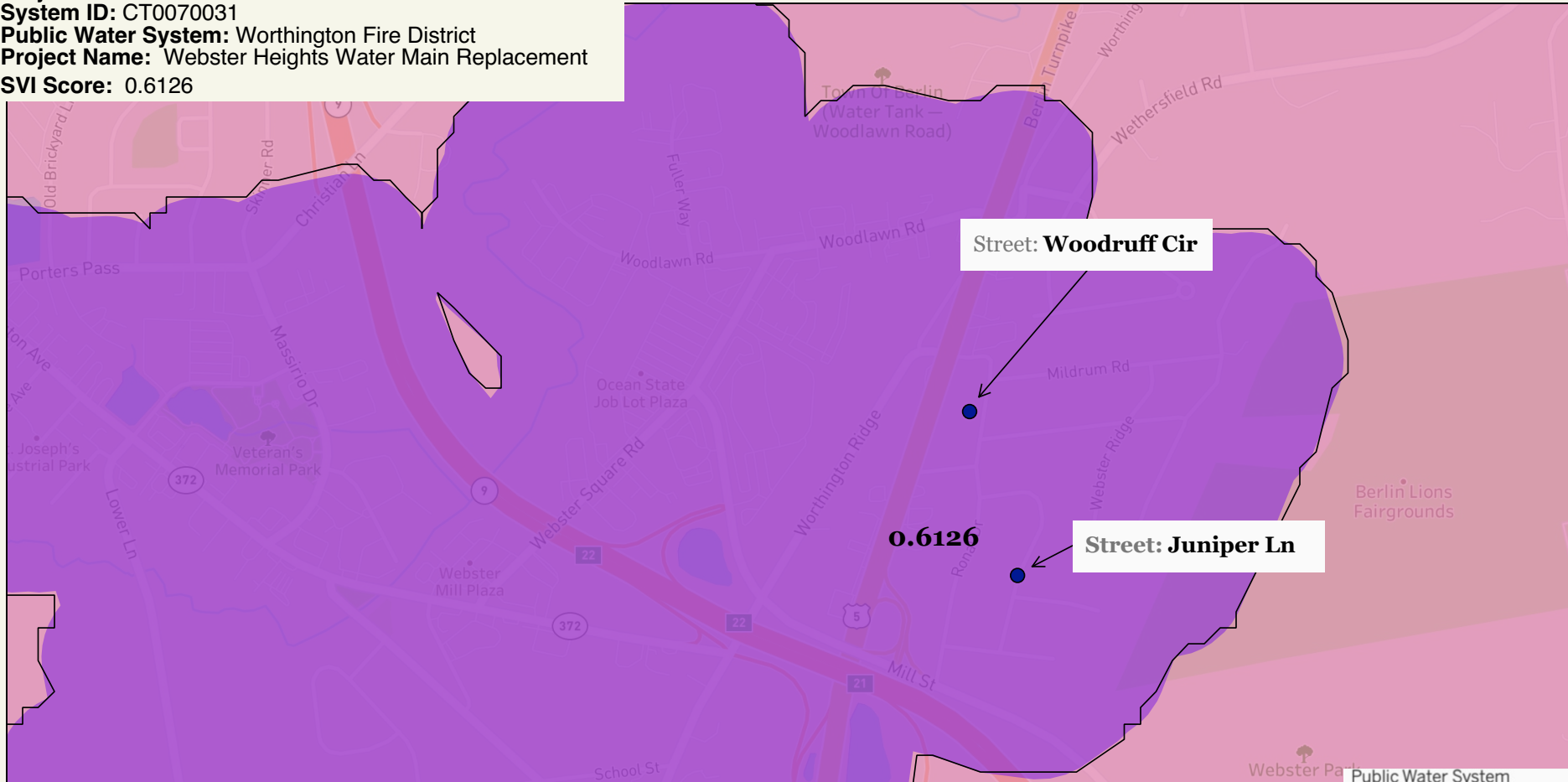
Public Water System

Public Water System

Census Tract (group)

Census Tract

Project Number: SFY 23-17
System ID: CT0070031
Public Water System: Worthington Fire District
Project Name: Webster Heights Water Main Replacement
SVI Score: 0.6126



Centers for Disease Control and Prevention/ Agency for Toxic Substances and Disease Registry/ Geospatial Research, Analysis, and Services Program.

CDC/ATSDR Social Vulnerability Index, Database Connecticut

https://www.atsdr.cdc.gov/placeandhealth/svi/data_documentation_download.html.

When multiple census tracts are used, the median value of all displayed tracts is used for SVI Score determination. When 1 census tract is used, the score listed is the final score.

Public Water System

Public Water System

Census Tract (group)

Census Tract