



Monthly Meeting #11

Coordinated Water System Plan Western Region

Brookfield Town Hall, Brookfield, Connecticut | April 11, 2017

Agenda



1. Welcome & Roll Call (5 minutes)
2. Approval of Meeting Minutes (5 minutes)
3. Review of Formal Correspondence (5 minutes)
4. Public Comment Period (5 minutes)
5. Review of Public Comments Received to Date on Preliminary ESA Document & Maps (30 minutes)
6. Discuss and Approve Statement of Confirmation for ESA Holders (30 minutes)
7. Other Business (as time allows)

Agenda



1. **Welcome & Roll Call (5 minutes)**
2. Approval of Meeting Minutes (5 minutes)
3. Review of Formal Correspondence (5 minutes)
4. Public Comment Period (5 minutes)
5. Review of Public Comments Received to Date on Preliminary ESA Document & Maps (30 minutes)
6. Discuss and Approve Statement of Confirmation for ESA Holders (30 minutes)
7. Other Business (as time allows)

Taking Stock

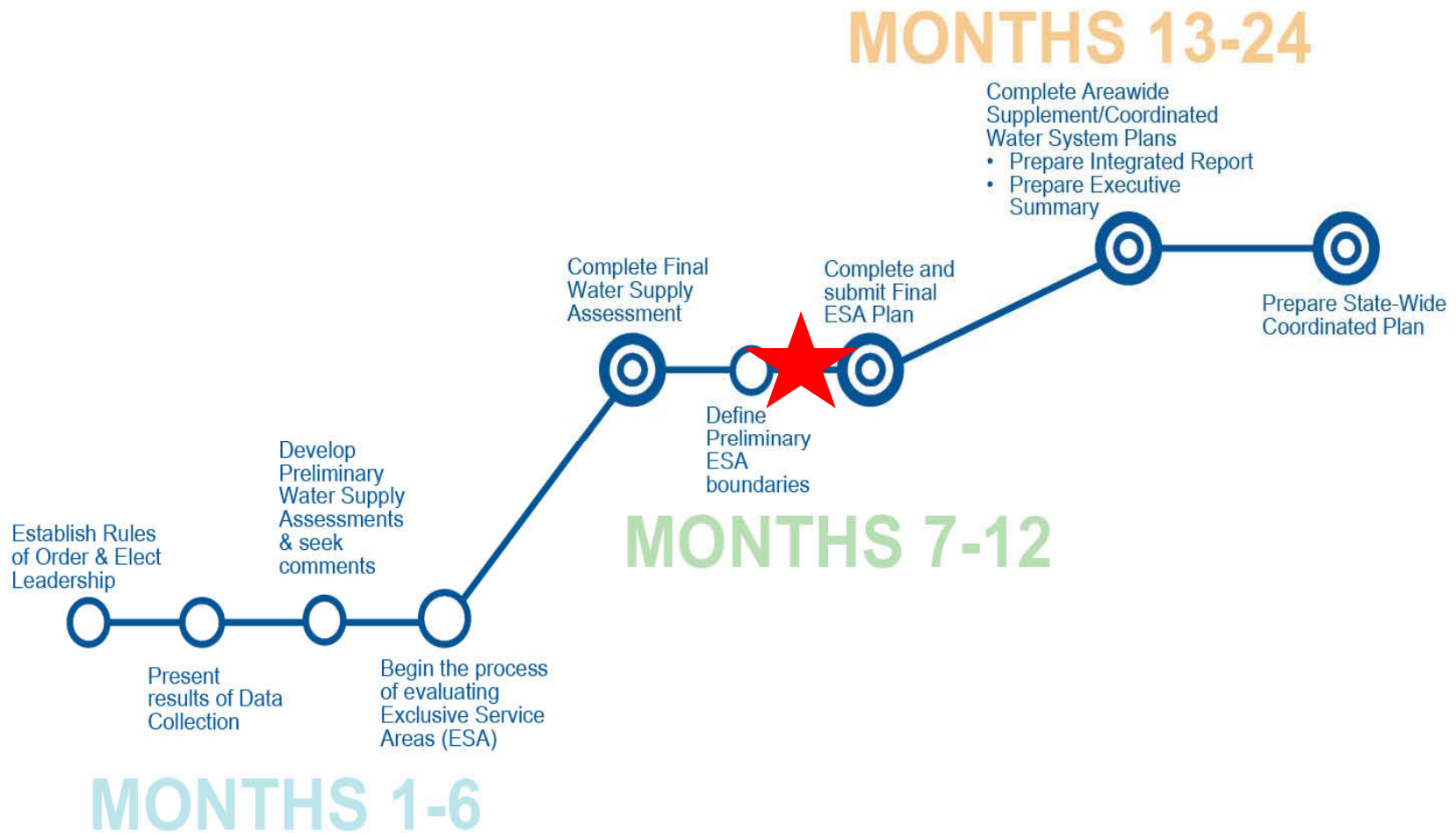


- ***What Have We Accomplished?***
 - ✓ The draft ESA document and boundaries was made available for public comment (comment period ends April 22, 2017)

- ***What Are We Doing Today?***
 - ✓ Considering public comments received to date
 - ✓ Considering and approving the Statement of Confirmation language to distribute to ESA Holders for signature

- ***What's Next?***
 - ✓ Continue to receive public comments on ESA Document
 - ✓ Prepare draft Final ESA Document
 - ✓ Start work on the Integrated Report

WUCC Time Frame



Agenda



1. Welcome & Roll Call (5 minutes)
2. **Approval of Meeting Minutes (5 minutes)**
3. Review of Formal Correspondence (5 minutes)
4. Public Comment Period (5 minutes)
5. Review of Public Comments Received to Date on Preliminary ESA Document & Maps (30 minutes)
6. Discuss and Approve Statement of Confirmation for ESA Holders (30 minutes)
7. Other Business (as time allows)

Agenda



1. Welcome & Roll Call (5 minutes)
2. Approval of Meeting Minutes (5 minutes)
3. **Review of Formal Correspondence (5 minutes)**
4. Public Comment Period (5 minutes)
5. Review of Public Comments Received to Date on Preliminary ESA Document & Maps (30 minutes)
6. Discuss and Approve Statement of Confirmation for ESA Holders (30 minutes)
7. Other Business (as time allows)

Formal Correspondence



Date	From	To	Main Topic(s)
3/22/2017	WUCC	Western WUCC Members, Chief Municipal Officials, Local Health Officials, Regional Planning Organizations, DEEP, DPH, PURA, OPM, Interested Parties	Notification of availability of Western Preliminary ESA Document with request for comments by April 22, 2017
3/22/2017	WUCC	Western WUCC ESA Holders	Draft Statement of Confirmation to be discussed at April 11, 2017 meeting, signatures to be due by June 1, 2017

Agenda



1. Welcome & Roll Call (5 minutes)
2. Approval of Meeting Minutes (5 minutes)
3. Review of Formal Correspondence (5 minutes)
4. **Public Comment Period (5 minutes)**
5. Review of Public Comments Received to Date on Preliminary ESA Document & Maps (30 minutes)
6. Discuss and Approve Statement of Confirmation for ESA Holders (30 minutes)
7. Other Business (as time allows)

Agenda



1. Welcome & Roll Call (5 minutes)
2. Approval of Meeting Minutes (5 minutes)
3. Review of Formal Correspondence (5 minutes)
4. Public Comment Period (5 minutes)
5. **Review of Public Comments Received to Date on Preliminary ESA Document & Maps (30 minutes)**
6. Discuss and Approve Statement of Confirmation for ESA Holders (30 minutes)
7. Other Business (as time allows)

Remaining ESA Process Schedule



Action	Timeline
<ul style="list-style-type: none"> 30-Day Public Comment Period 	March 22, 2017 through April 22, 2017
<ul style="list-style-type: none"> Review public comments received to date Statements of Confirmation reviewed/approved; issued for signature Process mapping adjustments to preliminary ESAs if needed 	April 11, 2017 Meeting
<ul style="list-style-type: none"> Review final set of public comments Review draft final ESA Document Process boundary adjustments to preliminary ESAs if needed 	May 9, 2017 Meeting
<ul style="list-style-type: none"> Approval of ESA Document 	June 13, 2017 Meeting

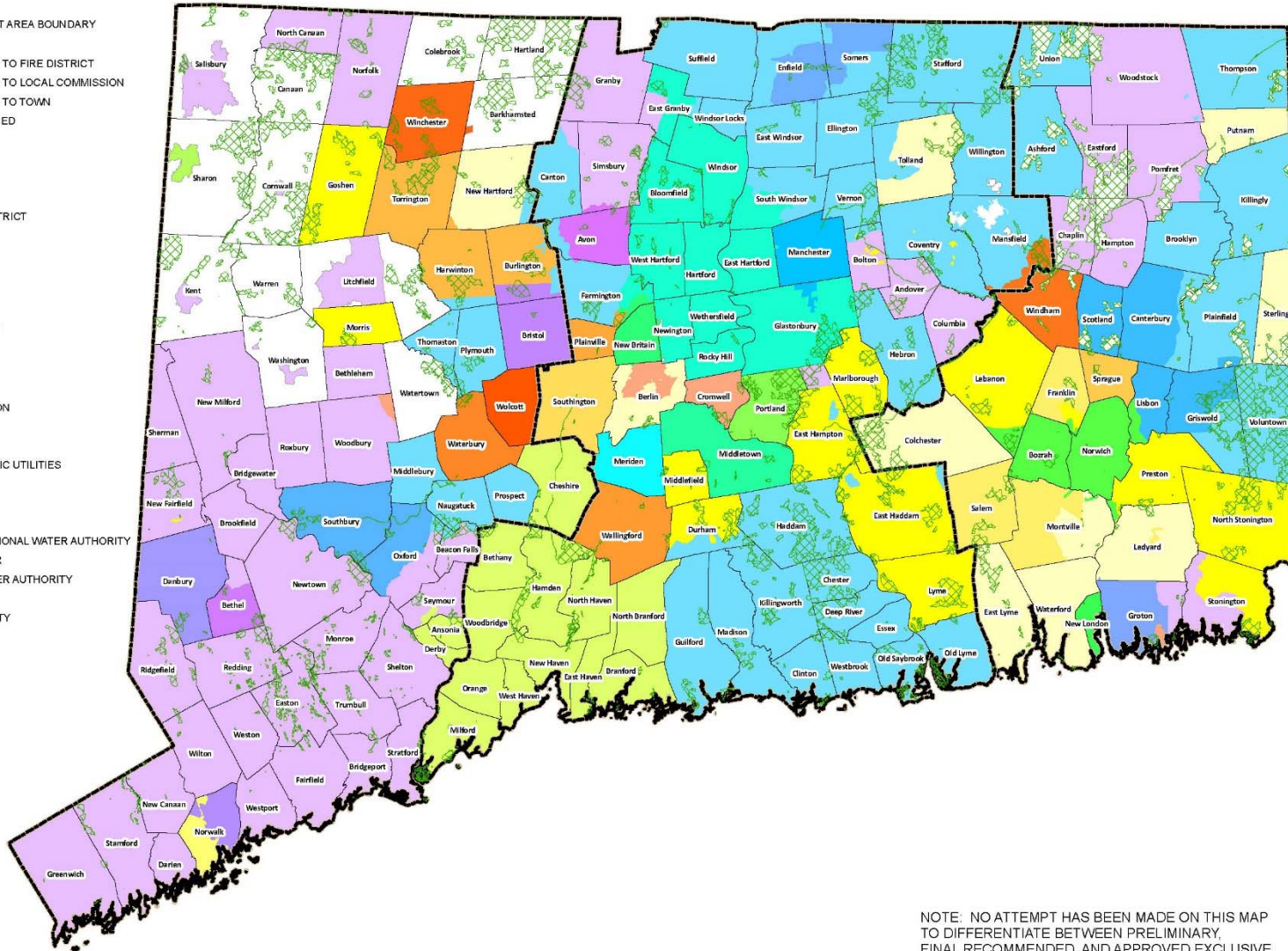
Final Recommended ESA Boundaries will become enforceable upon submittal to DPH in June.

Statewide ESA Map to Date




Legend

- DEEP LANDS WHERE ESA BOUNDARIES MAY NOT BE ENFORCEABLE
- MUNICIPAL BOUNDARY
- PUBLIC WATER SUPPLY MANAGEMENT AREA BOUNDARY
- EXCLUSIVE SERVICE AREAS**
- EXCLUSIVE SERVICE AREA ASSIGNED TO FIRE DISTRICT
- EXCLUSIVE SERVICE AREA ASSIGNED TO LOCAL COMMISSION
- EXCLUSIVE SERVICE AREA ASSIGNED TO TOWN
- EXCLUSIVE SERVICE AREA UNASSIGNED
- AQUARION WATER COMPANY
- AVON WATER COMPANY
- BETHEL WATER DEPARTMENT
- BRISTOL WATER DEPARTMENT
- CITY OF NORWALK FIRST TAXING DISTRICT
- CONNECTICUT WATER COMPANY
- DANBURY WATER DEPARTMENT
- GROTON LONG POINT ASSOCIATION
- GROTON UTILITIES
- HAZARDVILLE WATER COMPANY
- HERITAGE VILLAGE WATER COMPANY
- JEWETT CITY WATER COMPANY
- MANCHESTER WATER DEPARTMENT
- MERIDEN WATER DIVISION
- METROPOLITAN DISTRICT COMMISSION
- MIDDLETOWN WATER DEPARTMENT
- NEW BRITAIN WATER DEPARTMENT
- NEW LONDON DEPARTMENT OF PUBLIC UTILITIES
- NORWICH PUBLIC UTILITIES
- PORTLAND WATER DEPARTMENT
- SHARON WATER DEPARTMENT
- SOUTH CENTRAL CONNECTICUT REGIONAL WATER AUTHORITY
- SOUTH NORWALK ELECTRIC & WATER
- SOUTHEASTERN CONNECTICUT WATER AUTHORITY
- SOUTHTON WATER DEPARTMENT
- SPRAGUE WATER & SEWER AUTHORITY
- TORRINGTON WATER COMPANY
- VALLEY WATER SYSTEMS
- WALLINGFORD WATER DIVISION
- WATERBURY WATER DEPARTMENT
- WINDHAM WATER WORKS
- WINSTED WATER WORKS
- WOLCOTT WATER DEPARTMENT



MILONE & MACBRODA
 99 Reedy Drive
 Shelton, CT 06484
 (203) 271-2779 Fax (203) 272-9793
 www.miloneandmacbroda.com



SOURCES:
 Town Boundaries - CT DEEP
 Exclusive Service Areas - W, C, & E WUCCS

STATEWIDE MAP OF ESA BOUNDARIES TO DATE
 EXCLUSIVE SERVICE AREA PROCESS
 CONNECTICUT

Map By: SJR
 MPM#: 1017-05-04
 MWD: V:\1017-05\05\Map\Statewide_Esa.mxd
 Last Version: 05/28/2017
 Revision: 0/28/2017
 Scale: 1 in = 41,000 ft

NOTE: NO ATTEMPT HAS BEEN MADE ON THIS MAP TO DIFFERENTIATE BETWEEN PRELIMINARY, FINAL RECOMMENDED, AND APPROVED EXCLUSIVE SERVICE AREA (ESA) BOUNDARIES. REFER TO THE PRELIMINARY ESA DOCUMENTS FOR SUCH BREAKDOWN.

Figure 1

Public Comments Received to Date



Date	From	To	Main Topic(s)
4/3/2017	DEEP	Western, Central, and Eastern WUCC Chairs	Encourages each WUCC to finalize the same designations for DEEP lands in the final ESA Documents
4/10/2017	Aquarion Water Company	Western WUCC	Corrections to system service areas and labels on East Derby and Danbury maps

Agenda



1. Welcome & Roll Call (5 minutes)
2. Approval of Meeting Minutes (5 minutes)
3. Review of Formal Correspondence (5 minutes)
4. Public Comment Period (5 minutes)
5. Review of Public Comments Received to Date on Preliminary ESA Document & Maps (30 minutes)
6. **Discuss and Approve Statement of Confirmation for ESA Holders (30 minutes)**
7. Other Business (as time allows)

Statement of Confirmation



1. Service Area Boundaries: The undersigned acknowledge that the attached map(s) as identified below as presented on Geographic Information System (GIS) mapping accurately identifies the undersigned ESA holder's ESA as accepted by the Western Connecticut WUCC on or prior to (DATE). Copies of the approved maps and Statements of Confirmation will be kept on file at the Connecticut DPH offices and will be available for public review. Unofficial copies will be available electronically online on the Western WUCC website hosted by Connecticut DPH.
2. Rights and Responsibilities: The undersigned acknowledges its right and responsibility for providing adequate service as requested by consumers and under terms otherwise provided by statute, regulation and ordinance with their ESA boundaries with a reasonable timeframe, as specified by the Regulations of Connecticut State Agencies 25-33h-1(k)(2). Such rights and responsibilities are detailed in the ESA Document prepared by the Western WUCC. The undersigned acknowledges that it will adhere to any applicable changes to the statutes and regulations which may occur from time to time.
3. Boundary Adjustments: If at some time in the future it is in the best interest of the undersigned to make adjustments to an ESA boundary, such adjustments must be made in accordance with the ESA Modification Procedures in the Western WUCC Work Plan and be approved by the Connecticut DPH. Such adjustments must be reconfirmed by completion of a new Statement of Confirmation of ESA Boundaries and updates to the associated mapping.

Statement of Confirmation

- Discussion
- Motion to *“Approve the Statement of Confirmation (as amended) to Be Distributed to ESA Holders for Signature”*



Agenda



1. Welcome & Roll Call (5 minutes)
2. Approval of Meeting Minutes (5 minutes)
3. Review of Formal Correspondence (5 minutes)
4. Public Comment Period (5 minutes)
5. Review of Public Comments Received to Date on Preliminary ESA Document & Maps (30 minutes)
6. Discuss and Approve Statement of Confirmation for ESA Holders (30 minutes)
7. **Other Business (as time allows)**

Integrated Report Topics



- WSA Section 7 Topics
- Regional Analysis of Population and Service Ratio, Consumption, and Safe Yield for 5-, 20-, and 50-year Planning Periods, by User Category
- Surplus Supply for Future Interconnections and Impact of Interconnections
- Joint Use of Facilities, Satellite Management
- Minimum Design Standards
- Water Conservation
- Potential Alternative Future Water Supplies, including Unassigned areas
- Potential Impact on Other Water Resource Needs (Water Quality, Recreation, Hydropower, Aquatic Habitat)
- Financial Considerations
- Compatibility of CWSP with local, regional, and state plans
- ***These will be discussed at a planning level, not site specific***

Other Business

