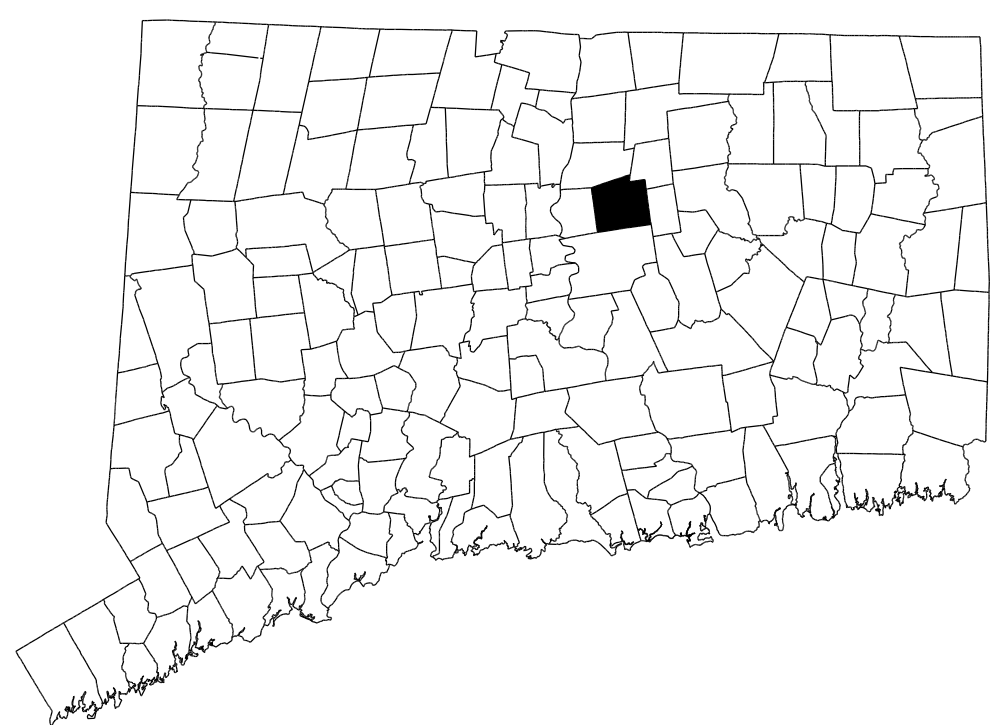



This map, developed for internal Covid-19 use, is a cartographic rendering of DOT roadway records. It should not be referenced or incorporated in any manner in any legal document or proceedings.

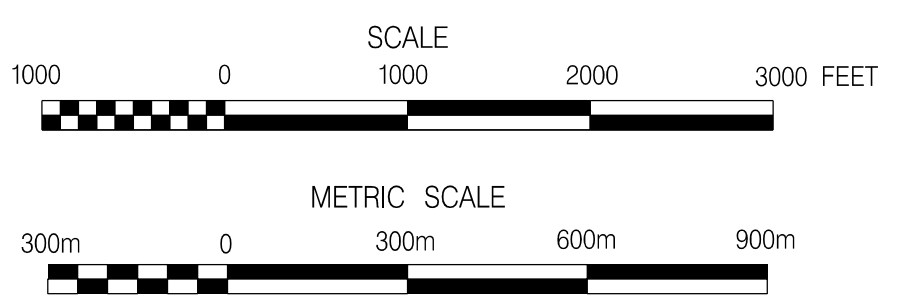
- INTERSTATE
- IMPROVED LOCAL ROAD
- STATE HIGHWAY (Numbered 400 and up)
- UNIMPROVED LOCAL ROAD
- STATE HIGHWAY (Numbered 1-399)
- STATE INSTITUTION ROAD
- STATE PARK OR FOREST ROAD



MANCHESTER

CONNECTICUT

PREPARED BY THE
CONNECTICUT DEPARTMENT OF TRANSPORTATION
IN COOPERATION WITH THE
U.S. DEPARTMENT OF TRANSPORTATION
FEDERAL HIGHWAY ADMINISTRATION



ACCEPTED AS OF DEC. 31, 2020