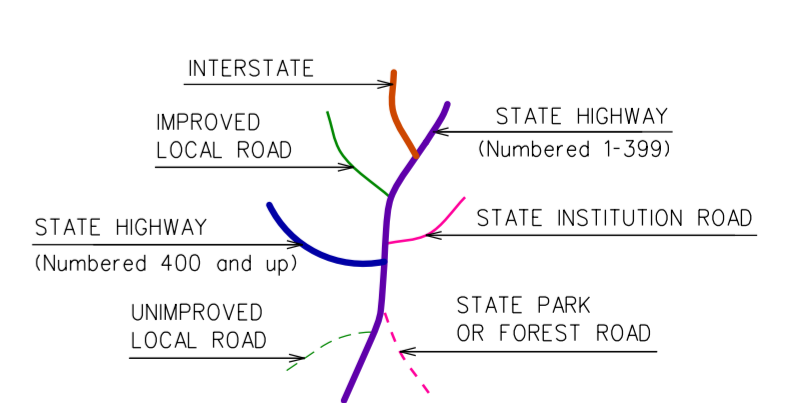


TR & TRU-41

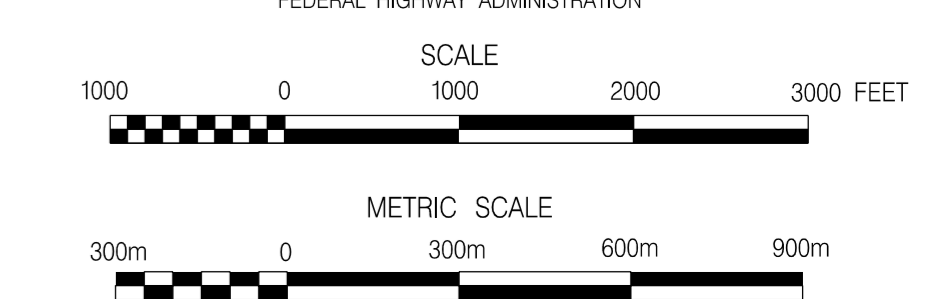
1
2
3
4
5
6
7
8
9
10
11
12
13
14
15
16
17
18
19

HARTFORD COUNTY
TOWN OF GLASTONBURY

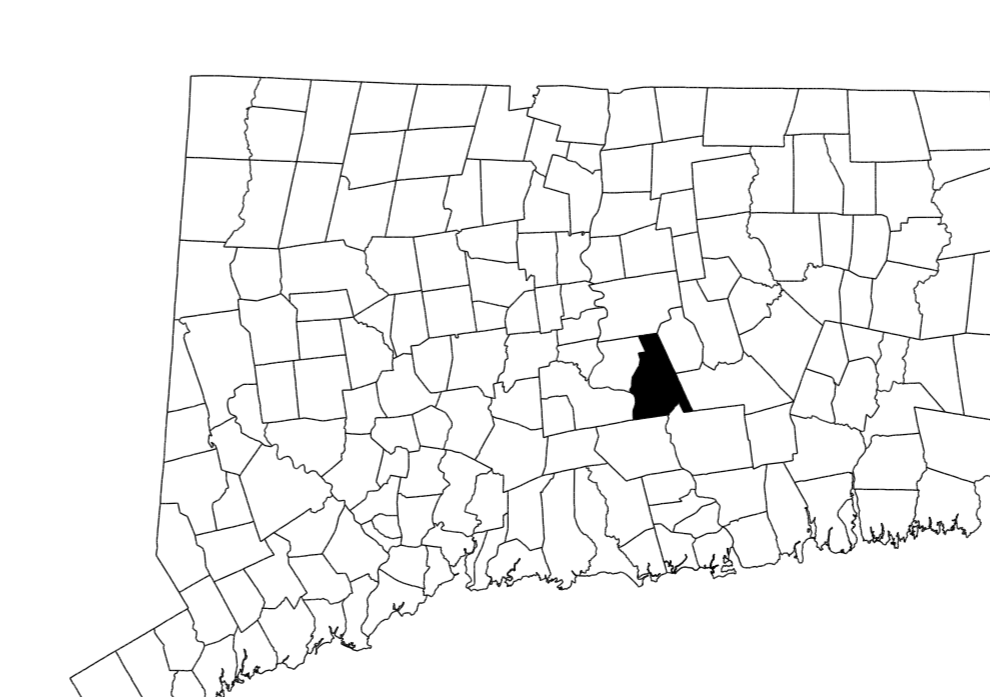


EAST HAMPTON
CONNECTICUT

PREPARED BY THE
CONNECTICUT DEPARTMENT OF TRANSPORTATION
IN COOPERATION WITH THE
U.S. DEPARTMENT OF TRANSPORTATION
FEDERAL HIGHWAY ADMINISTRATION



ACCEPTED AS OF DEC. 31, 2020



Town Location

This map developed for internal
CONDOT use is a cartographic
rendering of DOT roadway records.
It should not be referenced or
incorporated in any manner in
any legal document or proceeding.

A B C D E F G H J K L M N TR & TRU-41