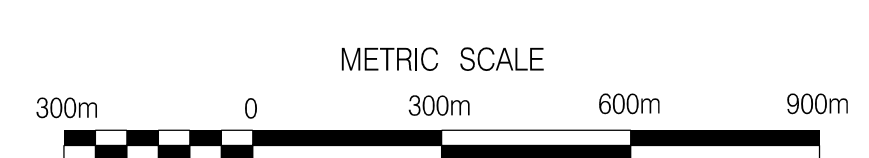
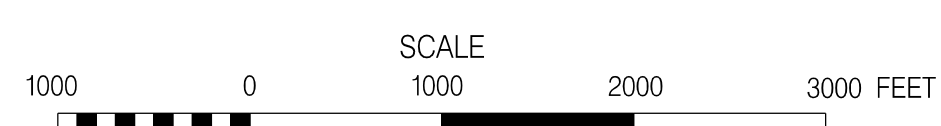


T O W N O F N E W C A N A A N

- INTERSTATE
- IMPROVED LOCAL ROAD
- STATE HIGHWAY (Numbered 1-399)
- STATE HIGHWAY (Numbered 400 and up)
- UNIMPROVED LOCAL ROAD
- STATE INSTITUTION ROAD
- STATE PARK OR FOREST ROAD

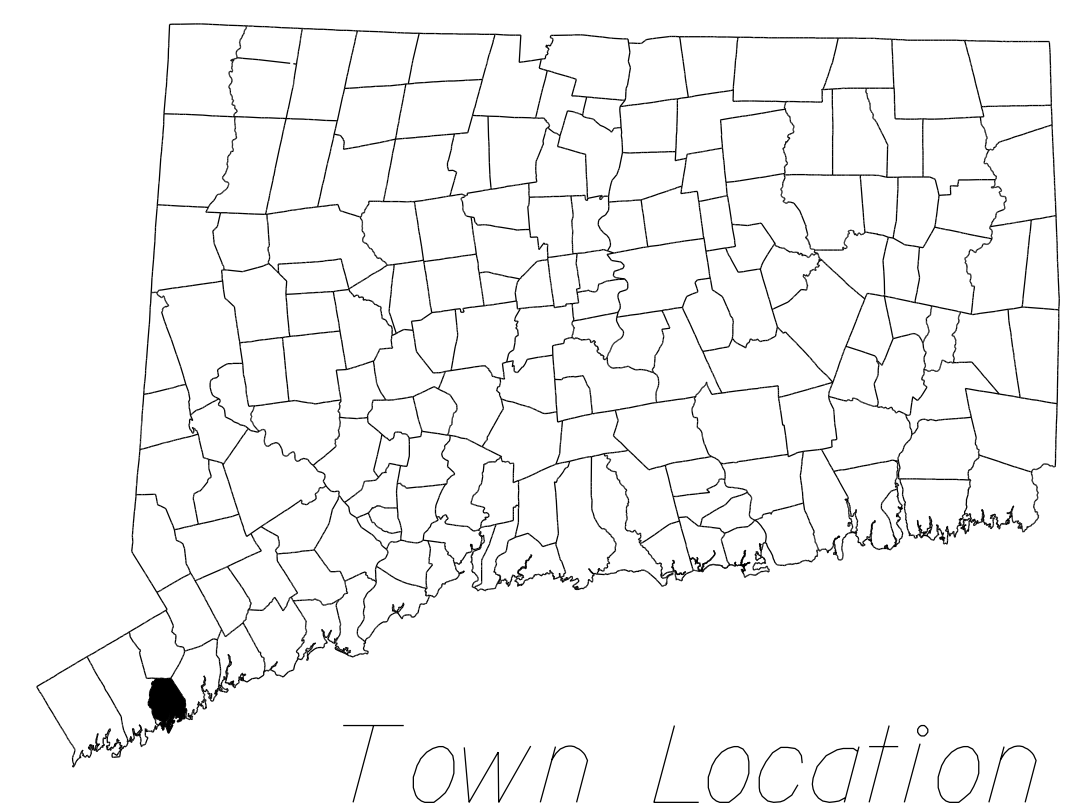
# DARIEN CONNECTICUT

PREPARED BY THE  
CONNECTICUT DEPARTMENT OF TRANSPORTATION  
IN COOPERATION WITH THE  
U.S. DEPARTMENT OF TRANSPORTATION  
FEDERAL HIGHWAY ADMINISTRATION



This map, developed for internal ComDOT use, is a cartographic rendering of DOT roadway records. It should not be referenced or incorporated in any manner in any legal document or proceedings.

ACCEPTED AS OF DEC. 31, 2020



Town Location