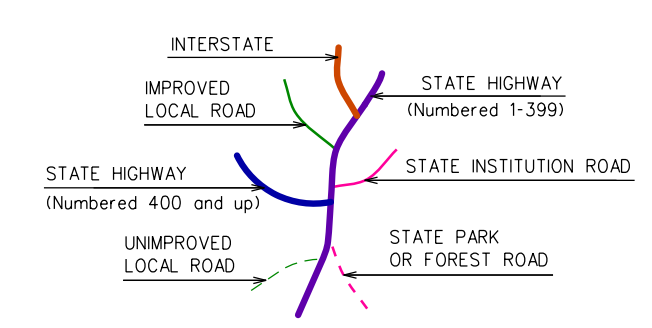
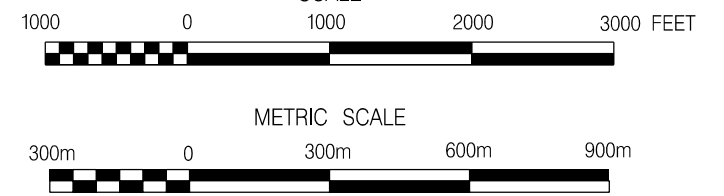


This map developed for external
 GensCOE use, is a cartographic
 rendering of DOT roadway records.
 It should not be referenced or
 incorporated in any manner in
 any application or proceedings.

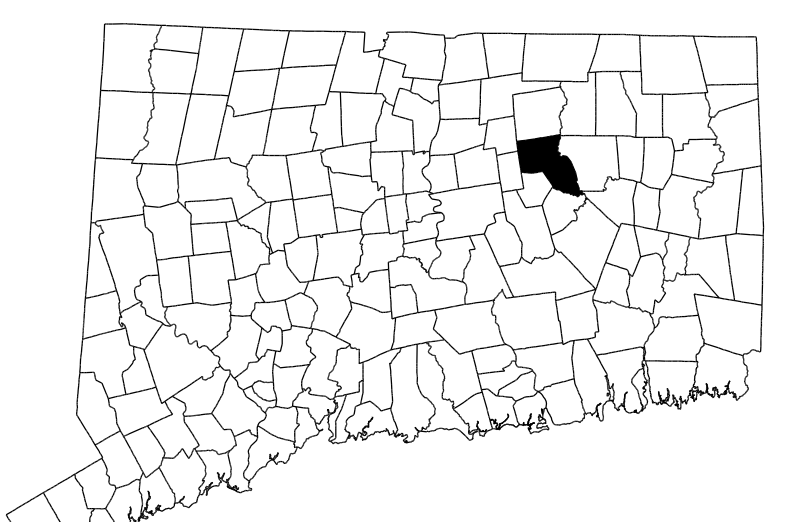


COVENTRY CONNECTICUT

PREPARED BY THE
 CONNECTICUT DEPARTMENT OF TRANSPORTATION
 IN COOPERATION WITH THE
 U.S. DEPARTMENT OF TRANSPORTATION
 FEDERAL HIGHWAY ADMINISTRATION



ACCEPTED AS OF DEC. 31, 2020



Town Location

1
2
3
4
5
6
7
8
9
10
11
12
13
14
15
16

A B C D E F G H J K L M N O P Q R