


1767

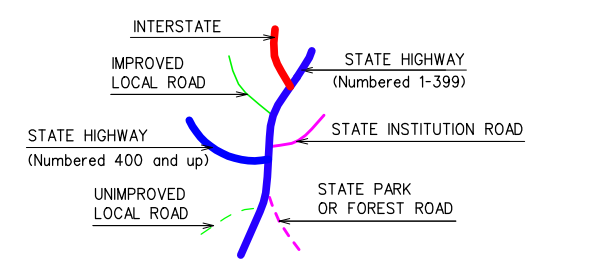
1768

1769

1770

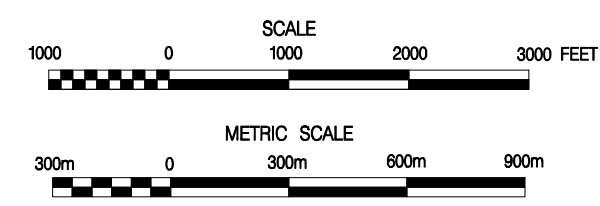


This map developed for Internal
CONDOT use, is a cartographic
rendering of DOT roadway records.
It should not be referenced or
incorporated in any legal document or
proceedings.



WOODSTOCK CONNECTICUT

PREPARED BY THE
CONNECTICUT DEPARTMENT OF TRANSPORTATION
IN COOPERATION WITH THE
U.S. DEPARTMENT OF TRANSPORTATION
FEDERAL HIGHWAY ADMINISTRATION



ACCEPTED AS OF DEC. 31, 2008