

795


796

792

794

793

Prospect



This map, developed for internal ConnDOT use, is a cartographic rendering of DOT roadway records. It should not be referenced or incorporated in any manner in any legal document or proceedings.

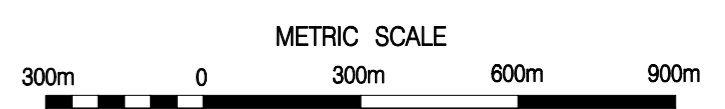
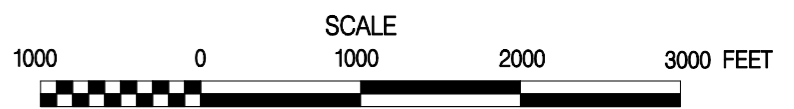
INTERSTATE	STATE HIGHWAY (Numbered 1-399)
IMPROVED LOCAL ROAD	STATE INSTITUTION ROAD
STATE HIGHWAY (Numbered 400 and up)	STATE PARK OR FOREST ROAD
UNIMPROVED LOCAL ROAD	

PROSPECT

CONNECTICUT

PREPARED BY THE
CONNECTICUT DEPARTMENT OF TRANSPORTATION

IN COOPERATION WITH THE
U.S. DEPARTMENT OF TRANSPORTATION
FEDERAL HIGHWAY ADMINISTRATION



ACCEPTED AS OF DEC. 31, 2006