

FUNCTIONAL CLASSIFICATION LEGEND

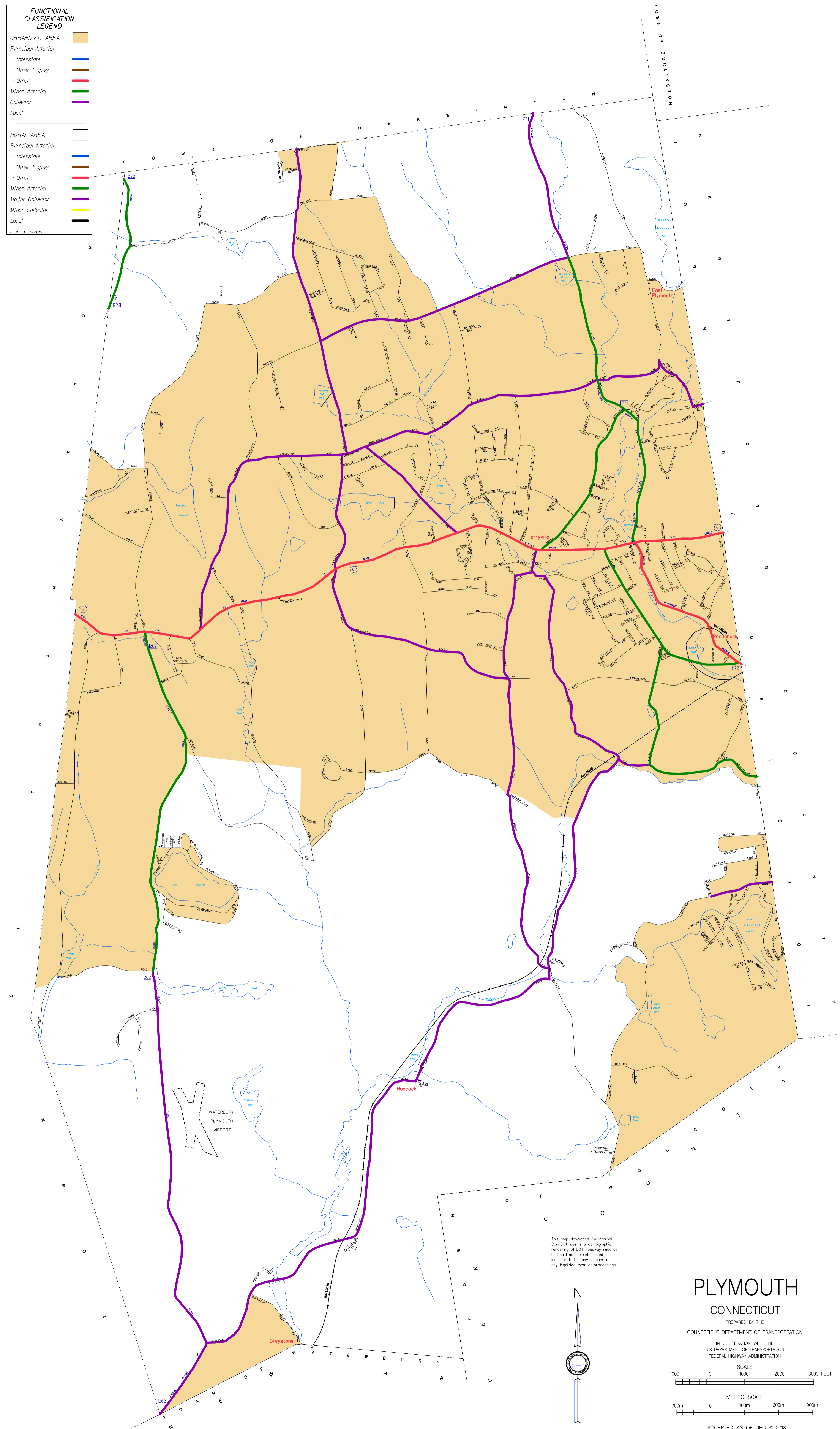
URBANIZED AREA

- Principal Arterial
 - Interstate
 - Other Expwy
 - Other
- Minor Arterial
- Collector
- Local


RURAL AREA

- Principal Arterial
 - Interstate
 - Other Expwy
 - Other
- Minor Arterial
- Major Collector
- Minor Collector
- Local

UPDATED: 5/17/2019

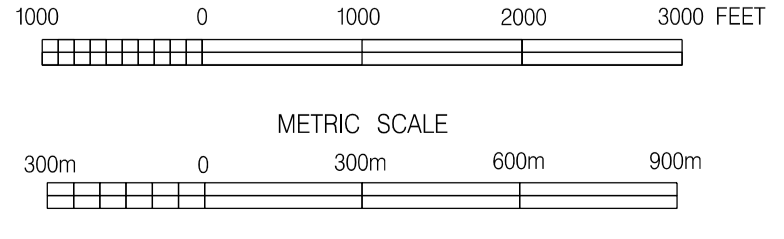


This map, developed for internal ComDOT use, is a cartographic rendering of DOT roadway records. It should not be referenced or incorporated in any manner in any legal document or proceedings.



PLYMOUTH CONNECTICUT

PREPARED BY THE
CONNECTICUT DEPARTMENT OF TRANSPORTATION
IN COOPERATION WITH THE
U.S. DEPARTMENT OF TRANSPORTATION
FEDERAL HIGHWAY ADMINISTRATION



ACCEPTED AS OF DEC. 31, 2018