# Quaddick State Forest

Overview

**Location:** Thompson,Putnam, Killingly
**Description:** 570 acres
**Access:** Baker Rd. and Brandy Hill Rd.
**Note:** This map depicts an approximation of property boundaries. Please obey all postings.

**Symbols:** Approximate Boundary | Area Closed to Firearms Hunting | Quaddick State Park

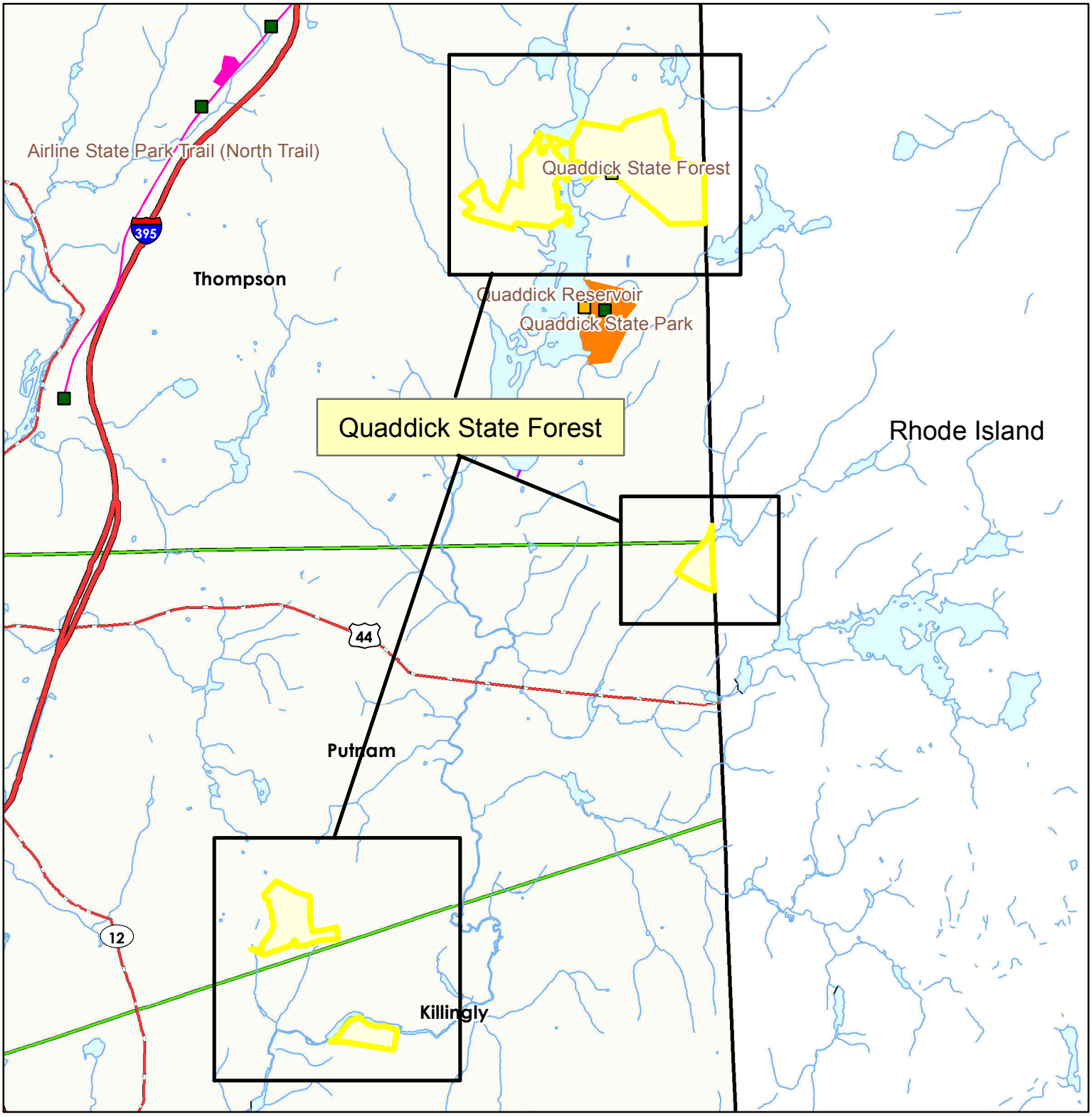


Map Date: 7/23/2015; Ortho 2012 NAIP

6,000 3,000 0 6,000 Feet

# Quaddick State Forest



**Location:** Thompson,Putnam, Killingly
**Description:** 570 acres
**Access:** Baker Rd. and Brandy Hill Rd.
**Note:** This map depicts an approximation of property boundaries. Please obey all postings.

**Symbols:** Approximate Boundary | Area Closed to Firearms Hunting | Quaddick State Park

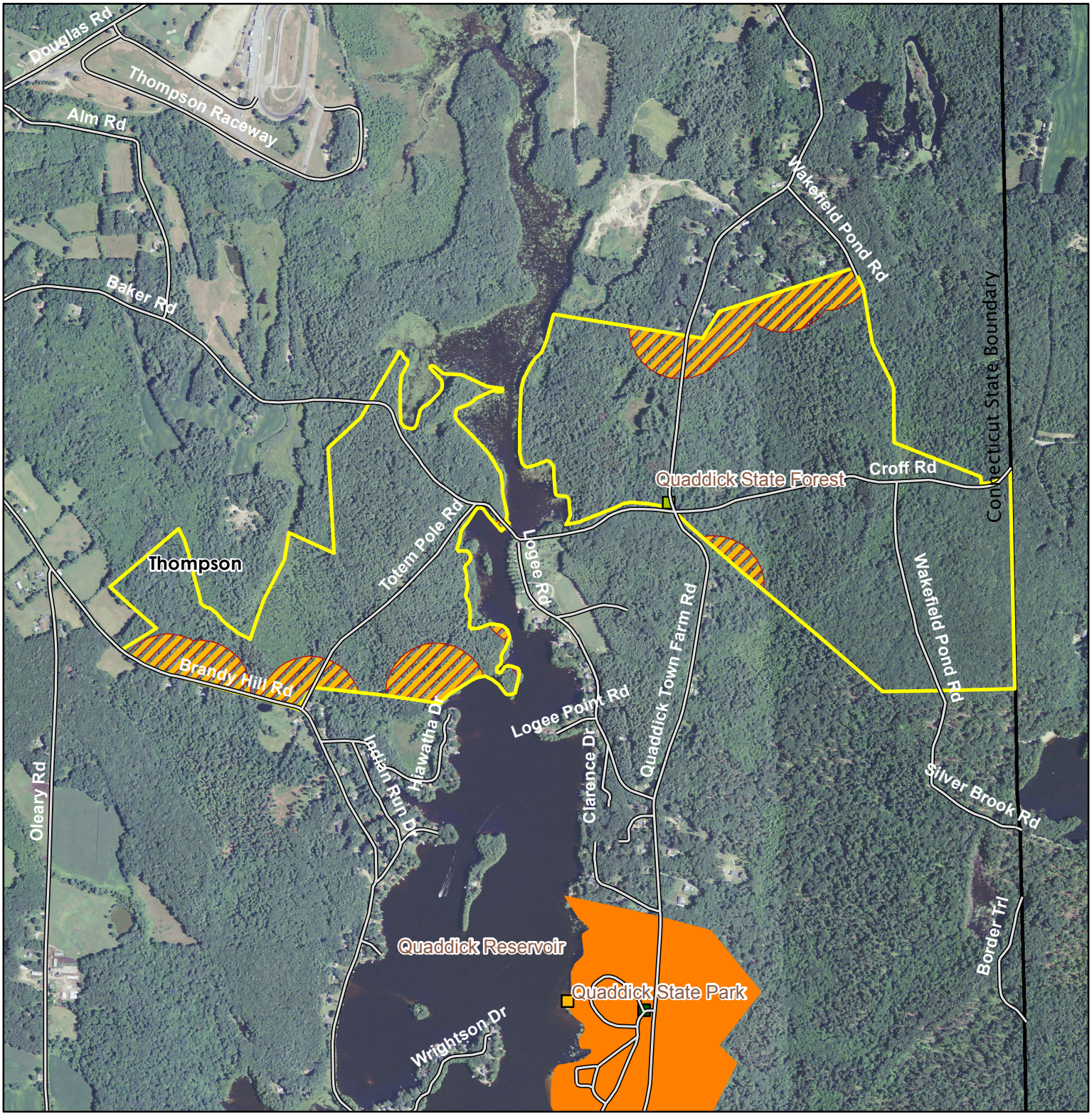


Map Date: 7/23/2015; Ortho 2012 NAIP

1,500 750 0 1,500 Feet

# Quaddick State Forest



**Location:** Thompson,Putnam
**Description:** 35 acres.
**Access:** Elmwood Hill Rd. and Border Trl
**Note:** This map depicts an approximation of property boundaries. Please obey all postings.
**Symbols:** Approximate Boundary  Area Closed to Firearms Hunting

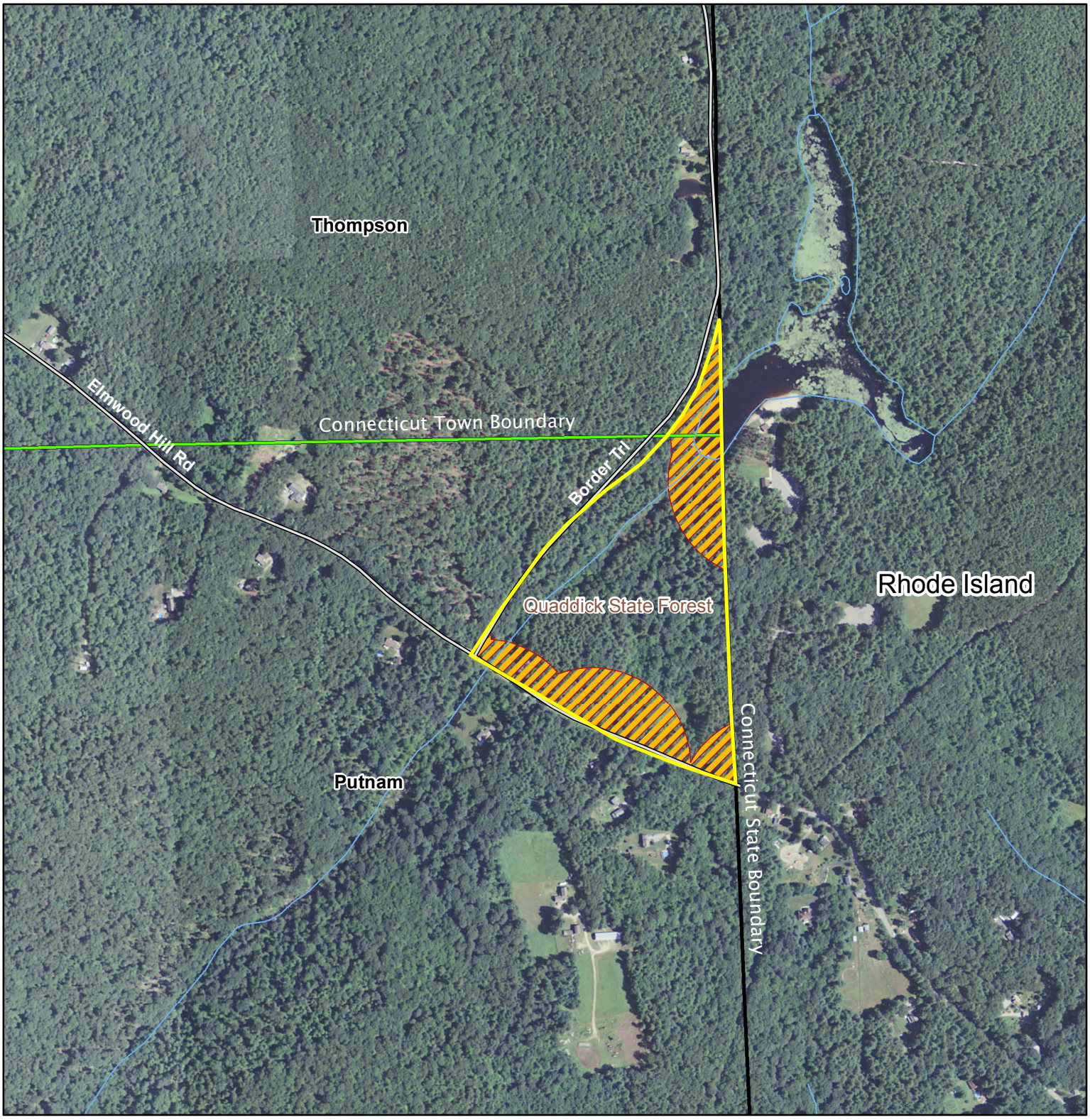


Map Date: 7/23/2015; Ortho 2012 NAIP

700 350 0 700 Feet

# Quaddick State Forest



N

**Location:** Putnam, Killingly
**Description:** 570 acres
**Note:** This map depicts an approximation of property boundaries. Please obey all postings.

**Symbols:** Approximate Boundary  Area Closed to Firearms Hunting

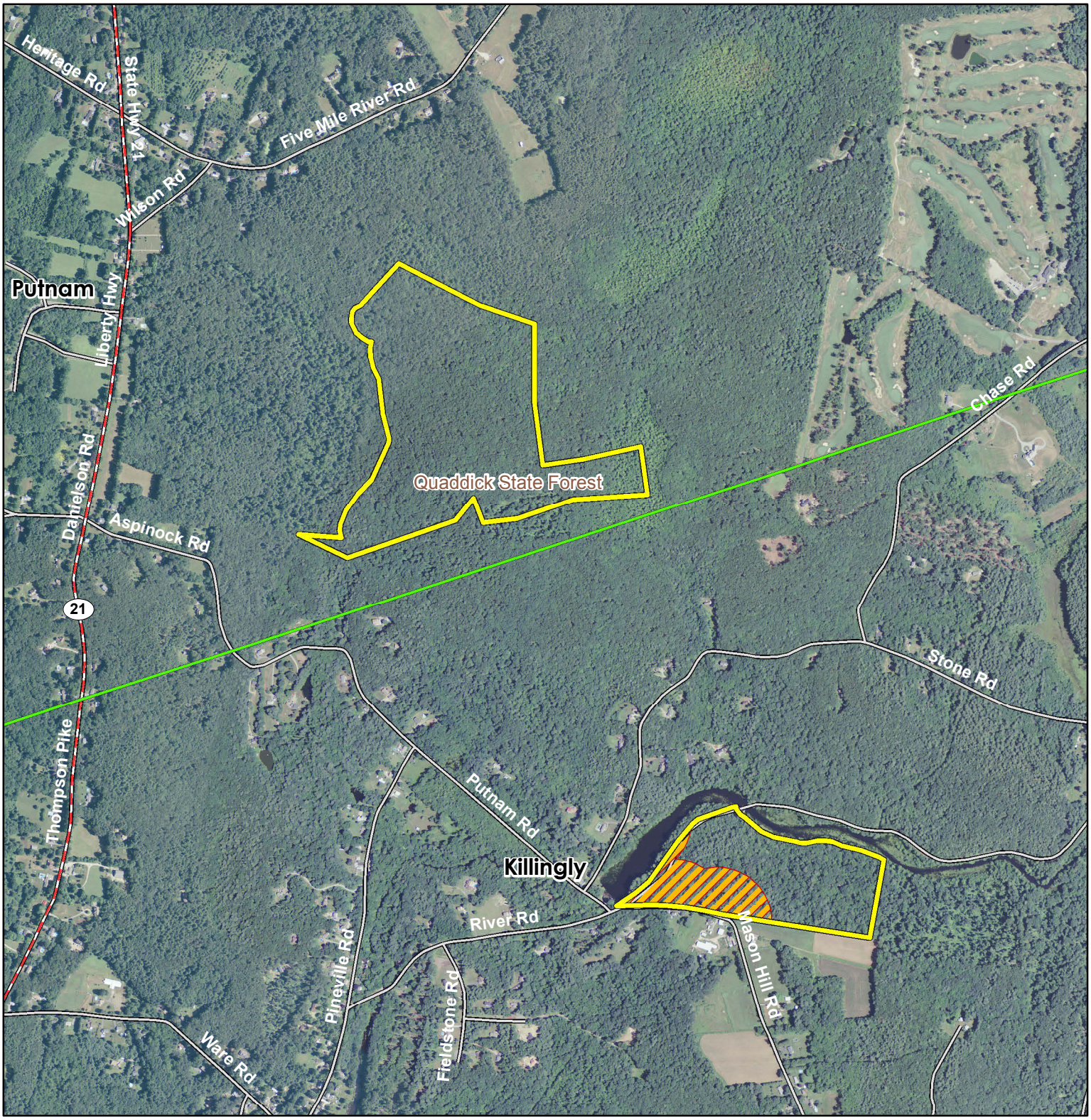


Map Date: 12/10/2015; Ortho 2012 NAIP

1,000 500 0 1,000 Feet