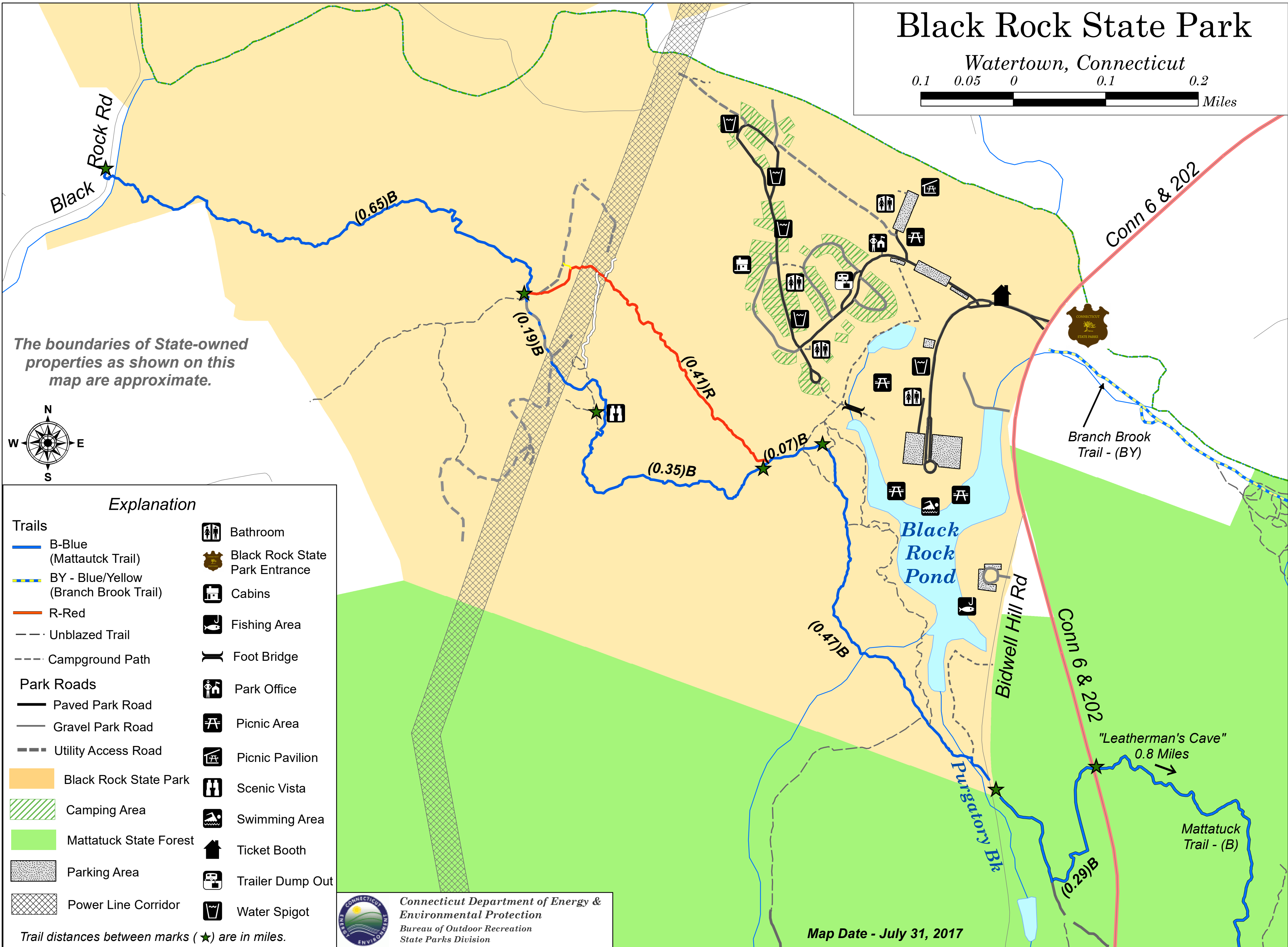




Black Rock State Park

Watertown, Connecticut



The boundaries of State-owned properties as shown on this map are approximate.



Explanation

- | | |
|---------------------------------------|--------------------------------|
| Trails | Bathroom |
| B-Blue (Mattatuck Trail) | Black Rock State Park Entrance |
| BY - Blue/Yellow (Branch Brook Trail) | Cabins |
| R-Red | Fishing Area |
| Unblazed Trail | Foot Bridge |
| Campground Path | Park Office |
| Park Roads | Picnic Area |
| Paved Park Road | Picnic Pavilion |
| Gravel Park Road | Scenic Vista |
| Utility Access Road | Swimming Area |
| Black Rock State Park | Ticket Booth |
| Camping Area | Trailer Dump Out |
| Mattatuck State Forest | Water Spigot |
| Parking Area | |
| Power Line Corridor | |

Trail distances between marks (★) are in miles.



Connecticut Department of Energy & Environmental Protection
Bureau of Outdoor Recreation
State Parks Division

Map Date - July 31, 2017