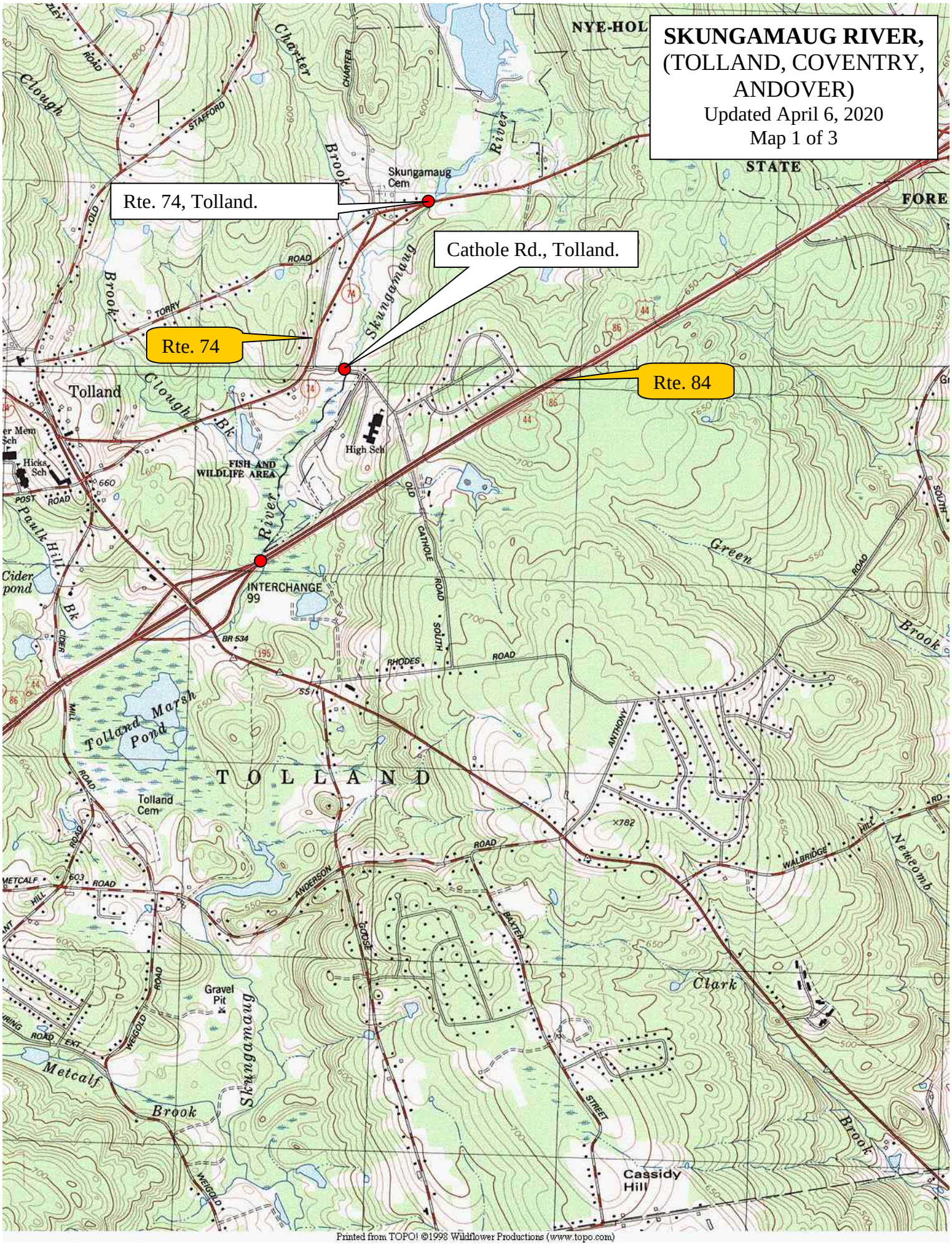
SKUNGAMAUG RIVER,
(TOLLAND, COVENTRY, ANDOVER)
Updated April 6, 2020
Map 1 of 3
Rte. 74, Tolland.
Cathole Rd., Tolland.
Rte. 74
Rte. 84
Skungamaug Cem
Tolland
High Sch
FISH AND WILDLIFE AREA
INTERCHANGE 99
Tolland Marsh Pond
TOLLAND
Tolland Cem
Gravel Pit
Cassidy Hill
Clark
Green Brook
Newcomb
Skungamaug River
Clough Brook
Paulk Hill Bk
Metcalf Brook
Charter Brook
Cider pond
Hicks Sch
NYE-HOL
STATE
FORE
Printed from TOPO! ©1998 Wildflower Productions (www.topo.com)

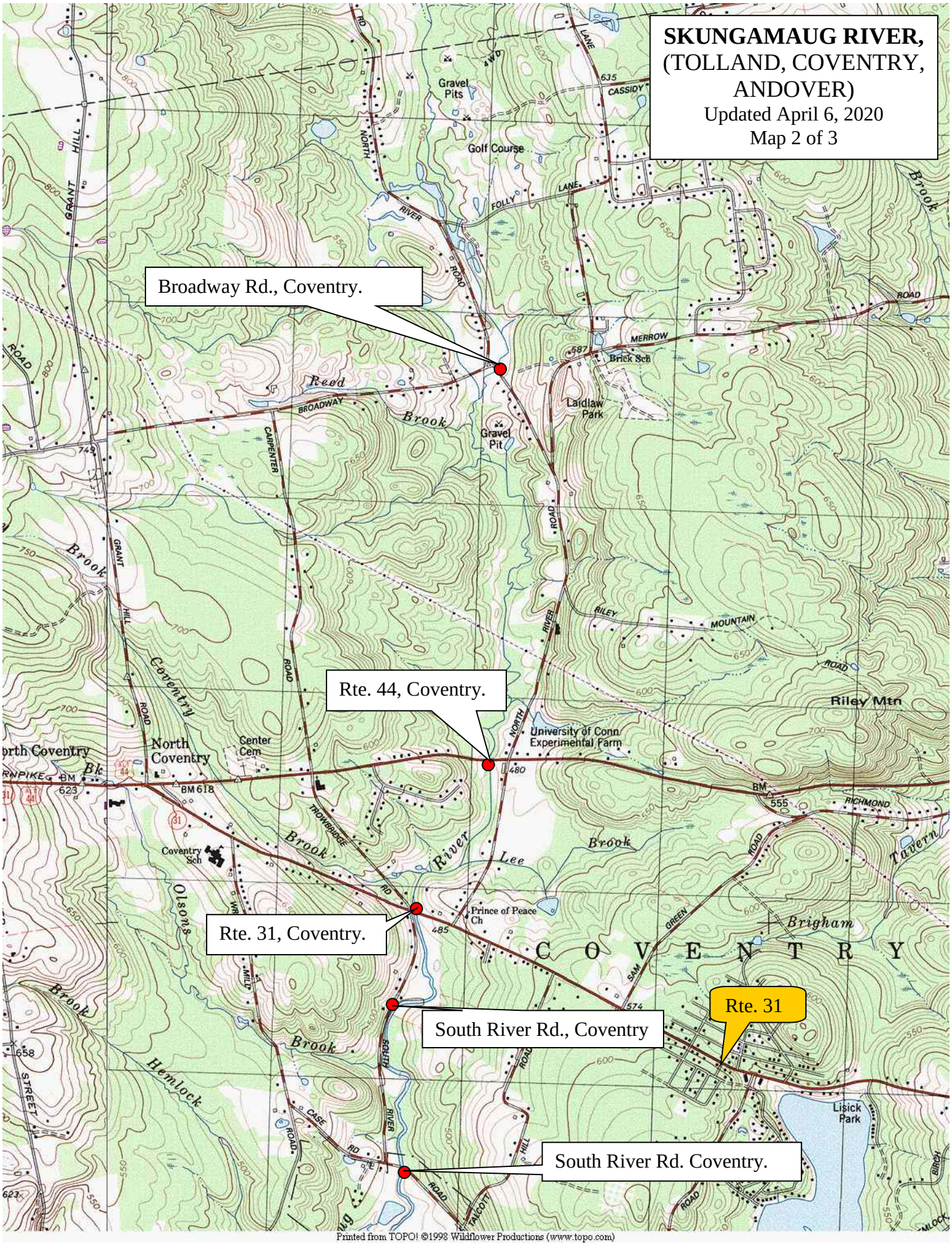
SKUNGAMAUG RIVER,
(TOLLAND, COVENTRY, ANDOVER)
Updated April 6, 2020
Map 2 of 3
Broadway Rd., Coventry.
Rte. 44, Coventry.
Rte. 31, Coventry.
South River Rd., Coventry
Rte. 31
South River Rd. Coventry.
Gravel Pits
Golf Course
Brick Sch
Laidlaw Park
Gravel Pit
Reed Brook
Coventry Brook
North Coventry
Center Cem
University of Conn Experimental Farm
Riley Mtn
Coventry Sch
Olsons Brook
Hemlock Brook
Lee Brook
Prince of Peace Ch
Brigham Tavern
C O V E N T R Y
Lisick Park
Printed from TOPO! ©1998 Wildflower Productions (www.topo.com)

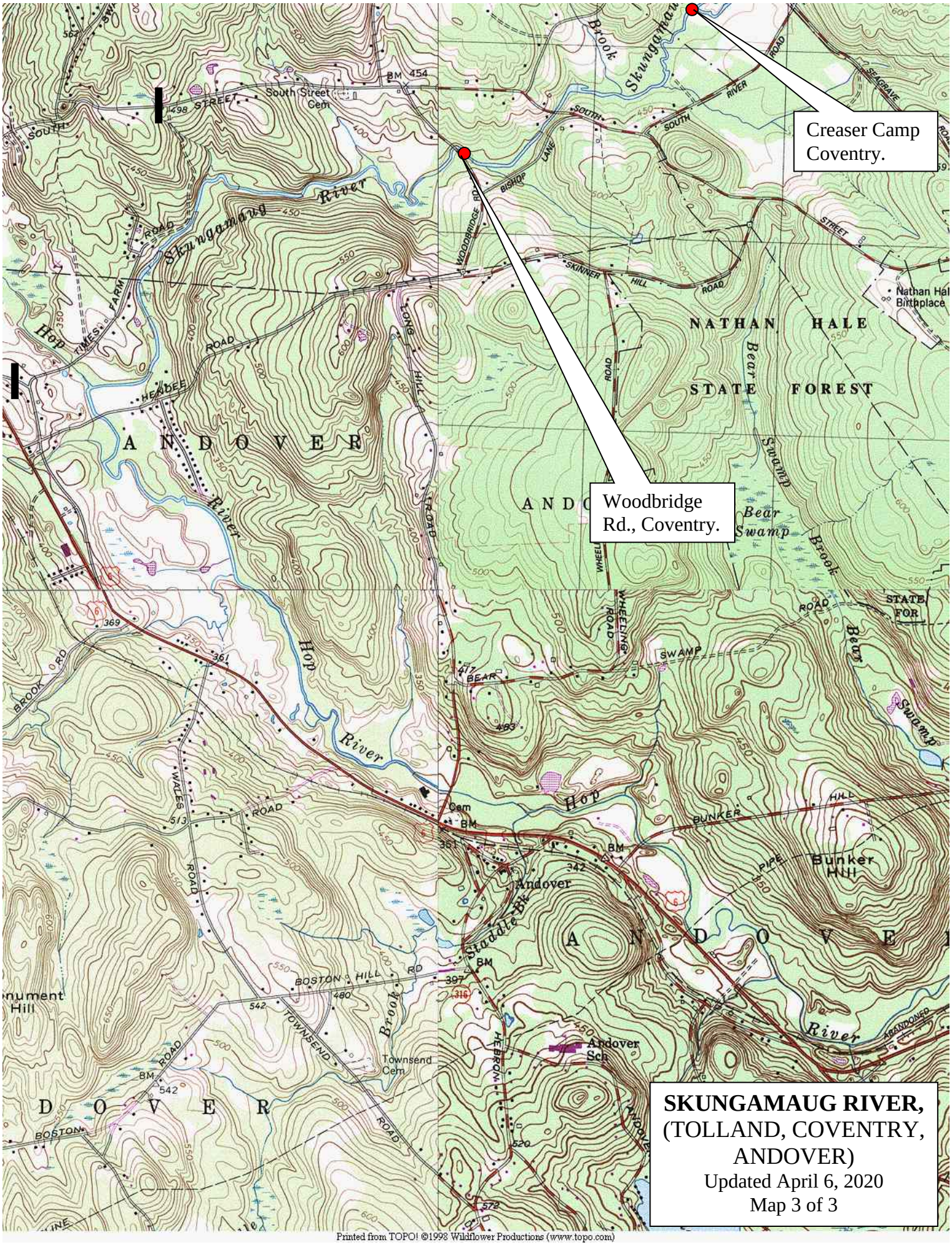

SKUNGAMAUG RIVER,
(TOLLAND, COVENTRY, ANDOVER)
Updated April 6, 2020
Map 3 of 3

Printed from TOPO! ©1998 Wildflower Productions (www.topo.com)