





**Legend**

-  Uconn Health Center
-  Town Boundaries

**UConn Health Center Property**

**SOURCE:**  
Roadway base map provided by Microsoft Virtual Earth via ESRI subscription service


**Location Map**

**LOCATION:**  
**Farmington, CT**



**University of Connecticut  
Health Center New Construction  
and Renovation Project**

**Map By:** SJB  
**MMI#:** 1958-58  
**MXD:**  
P:\Location.mxd  
**Date:** Aug. 31, 2011  
**Scale:** 1 in = 2,000 ft


**MILONE & MACBROOM**  
Engineering,  
Landscape Architecture  
and Environmental Science  
**99 Realty Drive Cheshire, CT 06410**  
**(203) 271-1773 Fax: (203) 272-9733**  
**www.miloneandmacbroom.com**