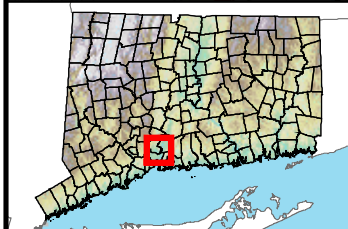


PROPOSED DOWNTOWN LOCATION

LONG WHARF CAMPUS

NORTH HAVEN CAMPUS



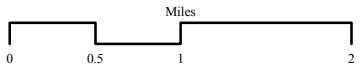
LEGEND

- TOWNS
- WATER
- DEP PROPERTY
- LOCAL PARKS, SCHOOLS, OPEN SPACE, ETC.
- INTERSTATE HIGHWAYS
- US ROUTES
- CT ROUTES

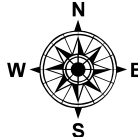


For planning purposes only.

Sources: Basemap layers, DEP.
 Printed in color.
 Prepared by: JSB
 Date: 8/12/05



State Plane Coordinate System of 1927, Zone 3526
 Lambert Conformal Conic Projection
 North American Datum of 1927



GATEWAY COMMUNITY COLLEGE
 RELOCATION AND CONSOLIDATION
 DOWNTOWN NEW HAVEN
 DPW Project No. BI-CTC-409

Existing Location of
 College Campuses