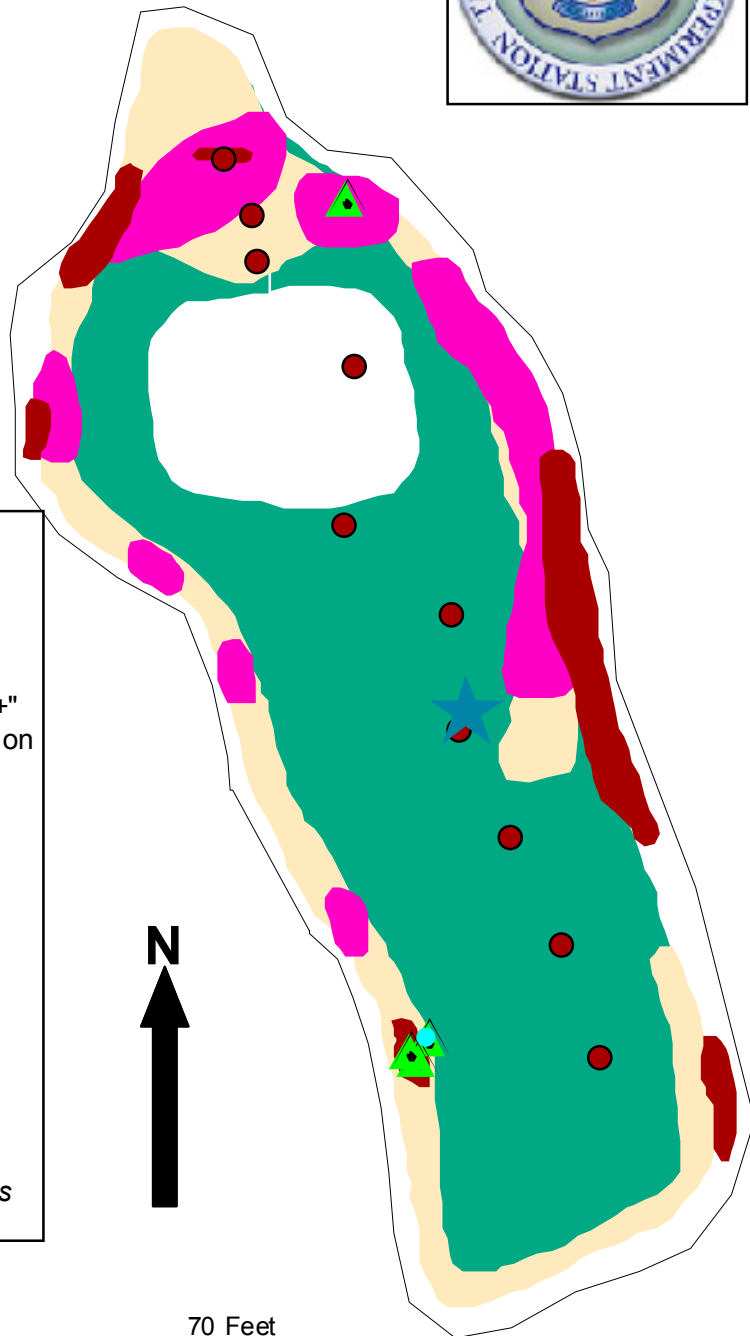









Gladstone Pond, Killingworth 0.8 Acres

Invasive Aquatic Plant Program
Survey August 10, 2006
Greg Bugbee



Legend

To view locations of individual plant species or other features, click on "Layers" tab to left and "+" next to "Features." Turn features on or off by clicking the "eye" icons.

-  *Water Sample Site*
-  *Transect Point*
-  *Plant Collection Site*
-  *Sparganium sp.*
-  *Nymphaea odorata*
-  *Brasenia schreberi*
-  *Potamogeton bicupulatus*

