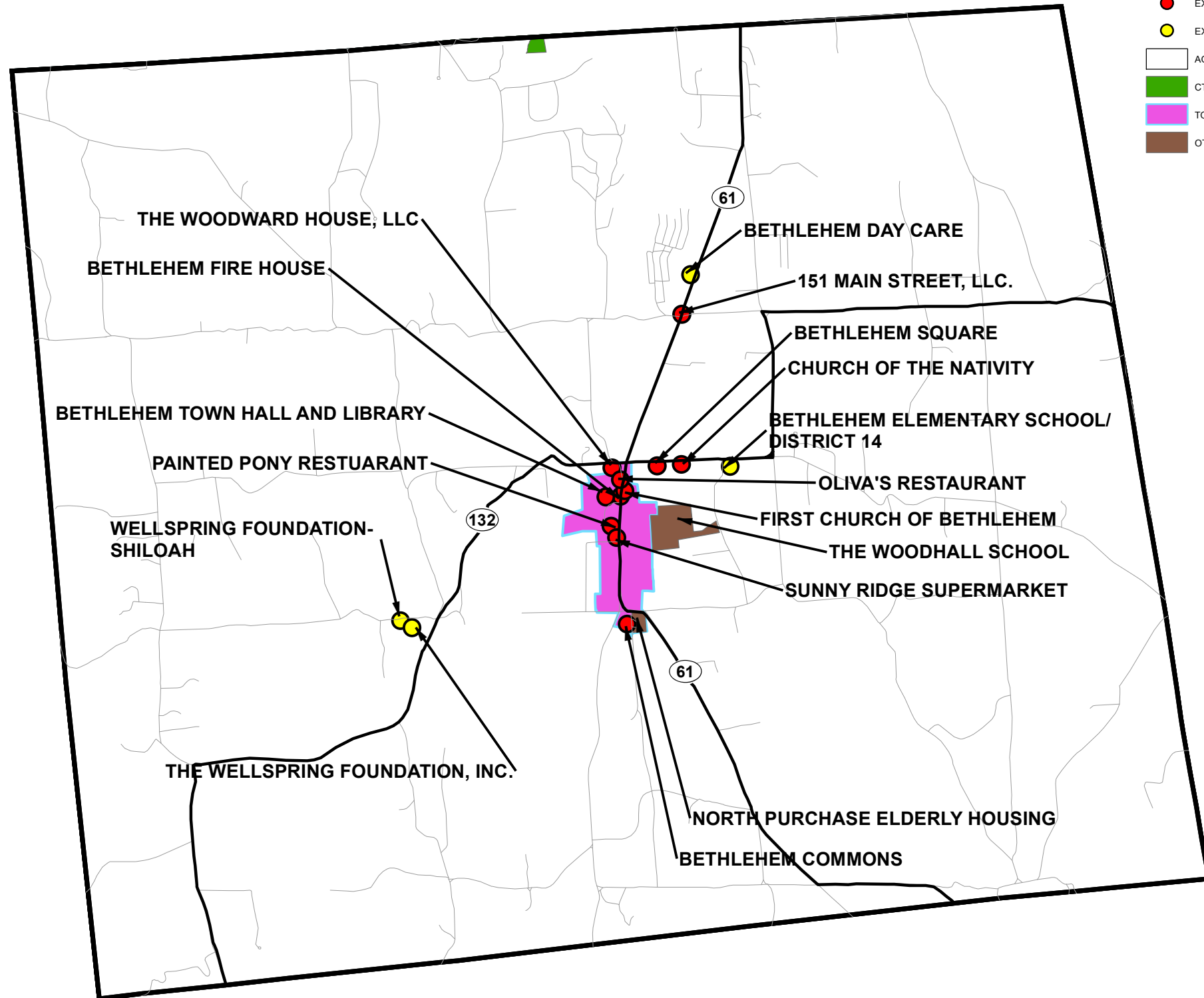
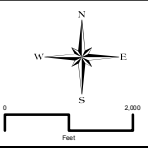


D:\Projects\1017-05-04\1017-05-04.dwg



LEGEND

- State Route
- Town Road
- EXISTING TRANSIENT NON-COMMUNITY PUBLIC WATER SYSTEM
- EXISTING NON-TRANSIENT NON-COMMUNITY PUBLIC WATER SYSTEM
- AQUARION WATER COMPANY PRELIMINARY EXCLUSIVE SERVICE AREA (CLEAR)
- CT DEEP LAND
- TOWN OF BETHLEHEM PRELIMINARY EXCLUSIVE SERVICE AREA
- OTHER COMMUNITY WATER SYSTEM SERVICE AREAS AND EXCLUSIVE SERVICE AREAS



MILONE & MACBROOM
 99 Realty Drive
 Cheshire, Connecticut 06410
 (203) 271-1773 Fax (203) 272-9733
 www.miloneandmacbroom.com

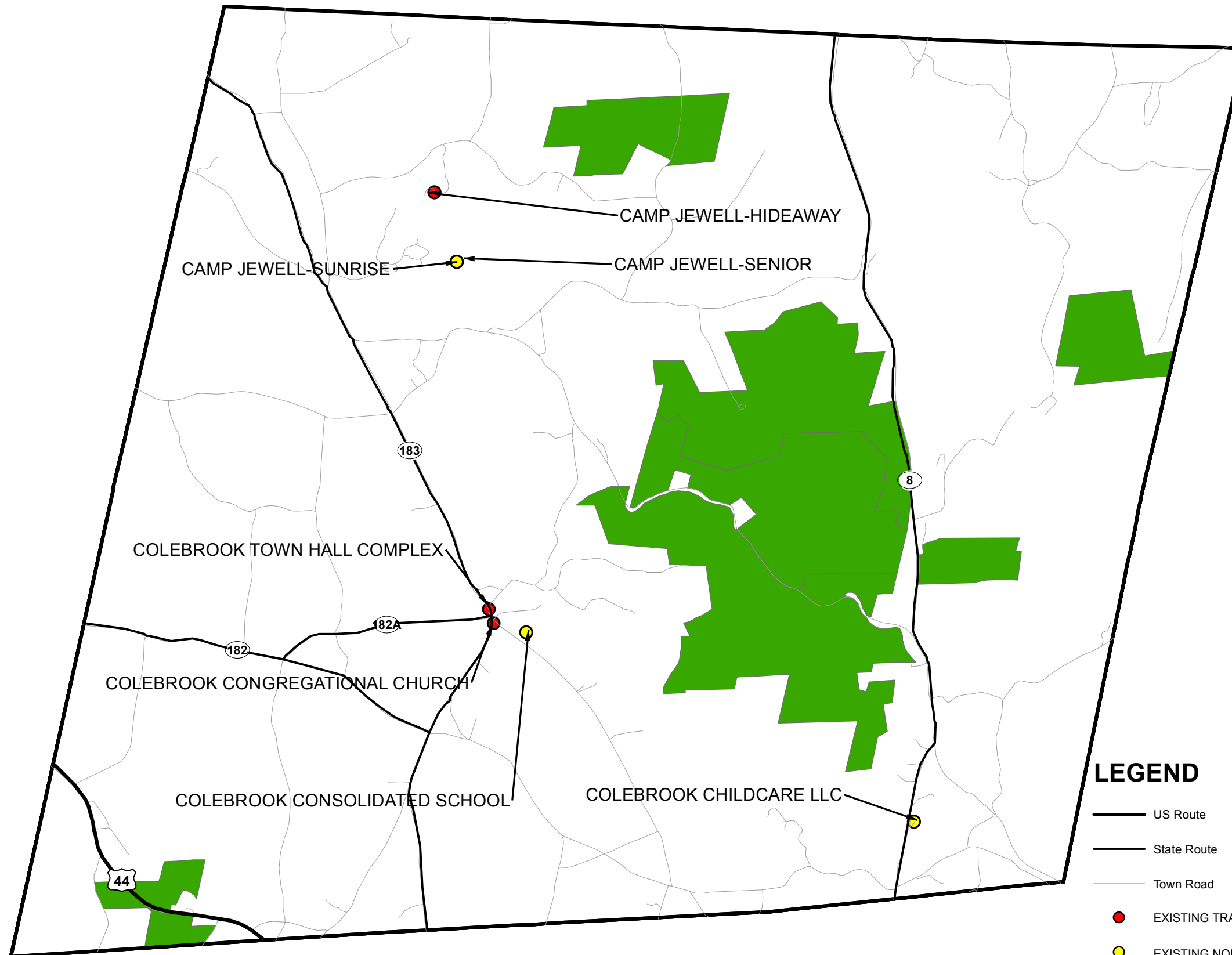
| DESCRIPTION | DATE | BY |
|-------------|------|----|
| | | |
| | | |
| | | |
| | | |
| | | |
| | | |
| | | |
| | | |
| | | |
| | | |

Bethlehem ESA Declaration
 For Bethlehem ESA Boundary Delineation
 Western PWSMA
 Western WUCC
 Bethlehem, CT

| | | |
|----------------------------------|-----------------------------|-------------------------------|
| SJB <small>DESIGNED</small> | MER <small>DRAWN</small> | SJB <small>CHECKED</small> |
| SCALE 1:36,000 | | |
| DATE JANUARY 23, 2017 | | |
| PROJECT NO. 1017-05-04 | | |

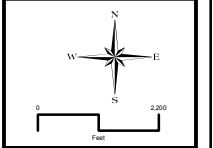
ESA Fig. 5

path:\p00000071\Burbank 17-03.dwg:plotted\2017\01\10\1017.ctb



LEGEND

- US Route
- State Route
- Town Road
- EXISTING TRANSIENT NON-COMMUNITY PUBLIC WATER SYSTEM
- EXISTING NON-TRANSIENT NON-COMMUNITY PUBLIC WATER SYSTEM
- CT DEEP LAND
- EXCLUSIVE UNASSIGNED (CLEAR)



MILONE & MACBROOM
 99 Reedy Drive
 Cheshire, Connecticut 06410
 (203) 271-1773 Fax (203) 272-9733
 www.miloneandmacbroom.com

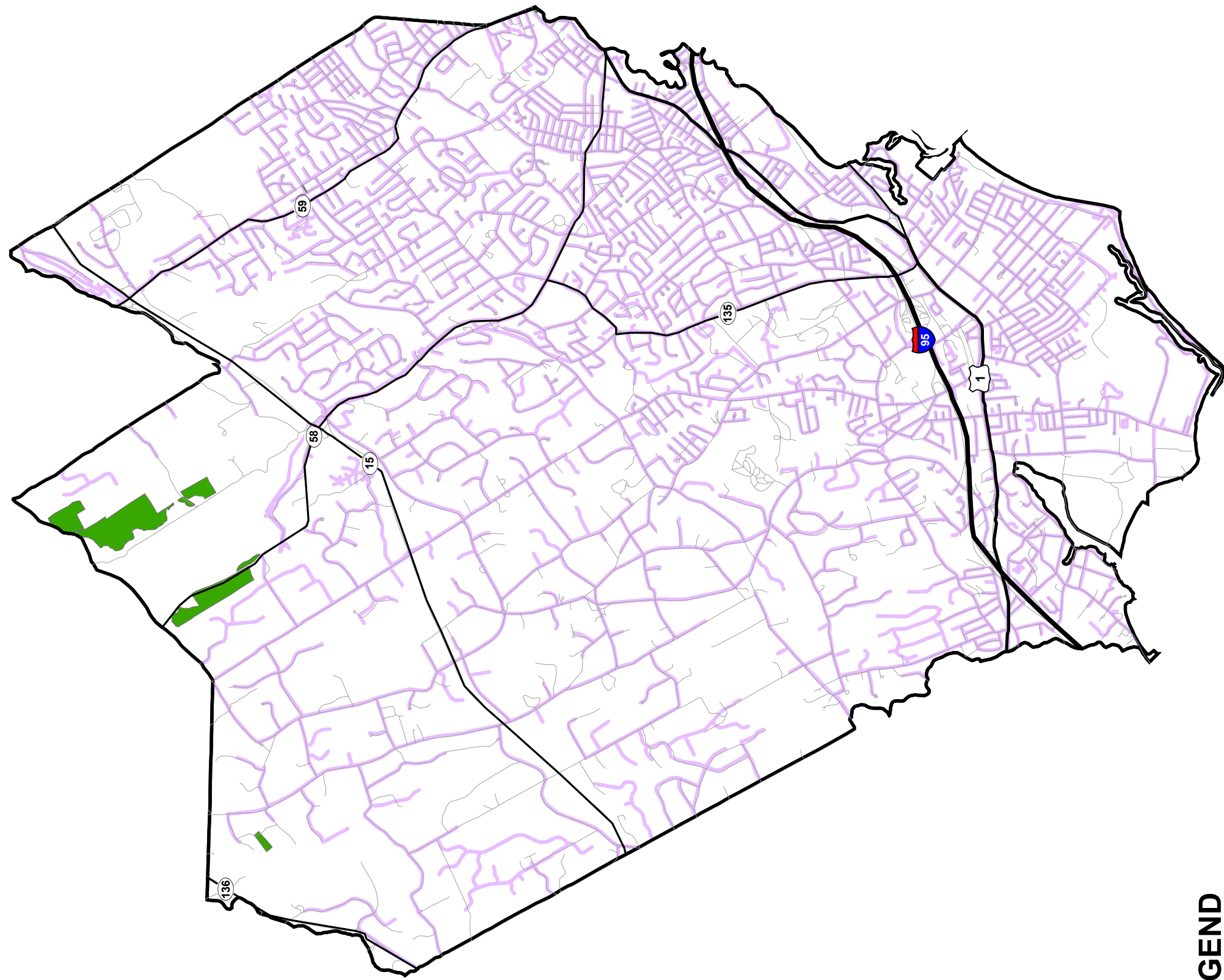
| DESCRIPTION | DATE | BY |
|-------------|------|----|
| | | |
| | | |
| | | |
| | | |
| | | |
| | | |
| | | |
| | | |
| | | |
| | | |

Colebrook ESA Declaration
 For Colebrook ESA Boundary Delineation
 Western PW SMA
 Western WUCC
 Colebrook, CT

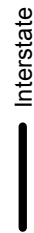
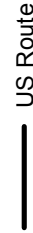
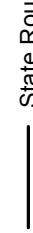




| | | |
|---------------------------|--------------|----------------|
| SJB DESIGNED | MER DRAWN | SJB CHECKED |
| SCALE 1:42,000 | | |
| DATE JANUARY 23, 2017 | | |
| PROJECT NO. 1017-05-04 | | |

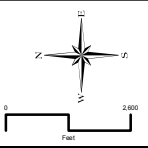

ESA Fig. 13

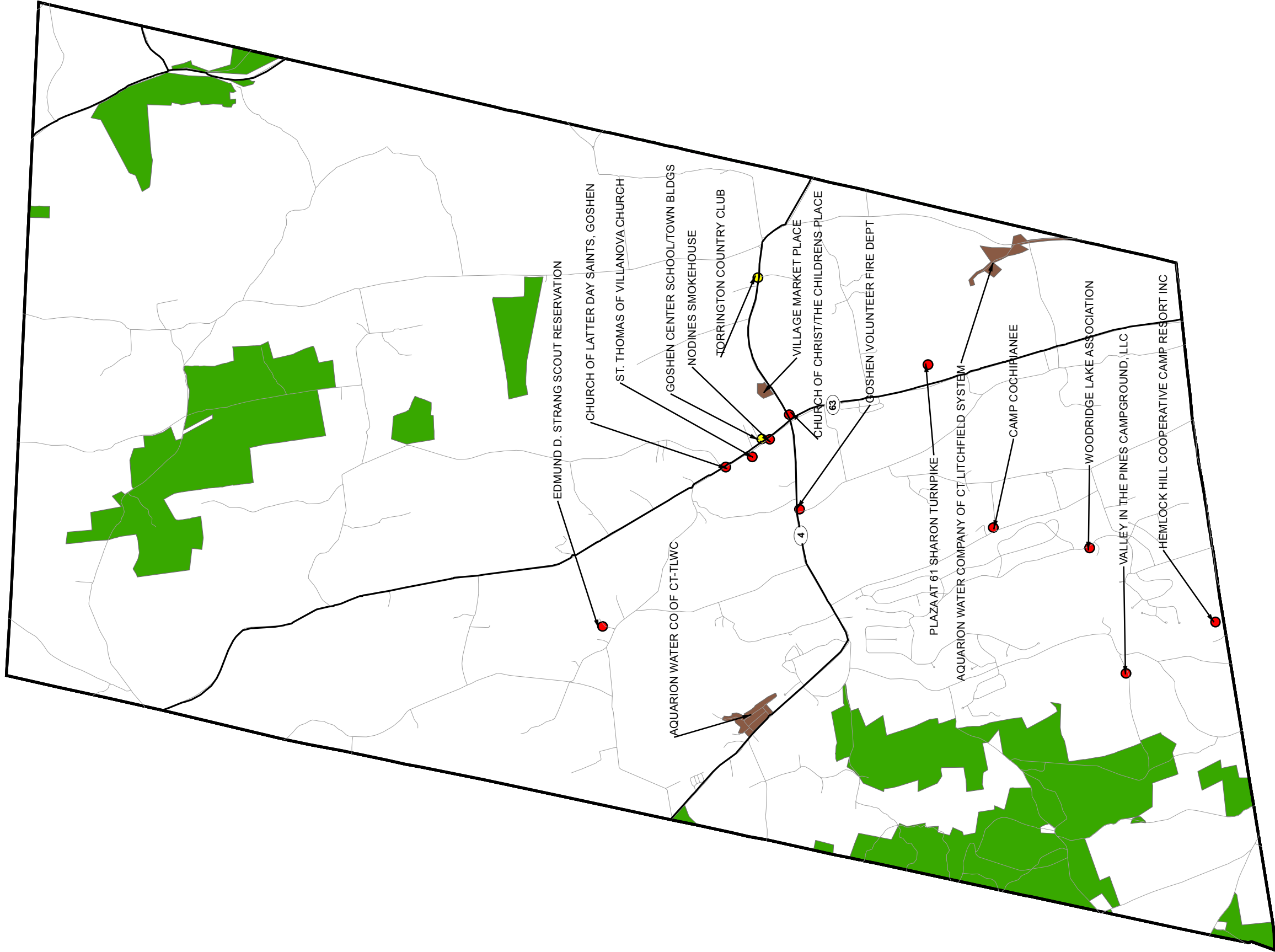
\\p01plm01\p01\GIS\Bureau\17-03_04\Figures\19\19a.mxd



LEGEND

-  Interstate
-  US Route
-  State Route
-  Town Road
-  AQUARION WATER COMPANY PRELIMINARY EXCLUSIVE SERVICE AREA (CLEAR)
-  CT DEEP LAND
-  AQUARION WATER COMPANY COMMUNITY WATER SYSTEM SERVICE AREA

|  |  <p style="font-size: 8px;">99 Reedy Drive Cheshire, Connecticut 06410 (203) 271-1773 Fax (203) 272-9733 www.miloneandmacbroom.com</p> | <table border="1" style="width: 100%; border-collapse: collapse;"> <thead> <tr> <th style="width: 60%;">DESCRIPTION</th> <th style="width: 20%;">DATE</th> <th style="width: 20%;">BY</th> </tr> </thead> <tbody> <tr><td> </td><td> </td><td> </td></tr> <tr><td> </td><td> </td><td> </td></tr> <tr><td> </td><td> </td><td> </td></tr> <tr><td> </td><td> </td><td> </td></tr> <tr><td> </td><td> </td><td> </td></tr> <tr><td> </td><td> </td><td> </td></tr> </tbody> </table> | DESCRIPTION | DATE | BY | | | | | | | | | | | | | | | | | | | <p>Fairfield ESA Declaration</p> <p>For Fairfield ESA Boundary Delineation</p> <p>Western PWSMA</p> <p style="font-size: 8px;">Western WUCC Fairfield, CT</p> |
|---|---|---|-------------------------------|----------------------------------|---|--|--|--|--|--|--|--|--|--|--|--|--|--|--|--|--|--|--|--|
| DESCRIPTION | DATE | BY | | | | | | | | | | | | | | | | | | | | | | |
| | | | | | | | | | | | | | | | | | | | | | | | | |
| | | | | | | | | | | | | | | | | | | | | | | | | |
| | | | | | | | | | | | | | | | | | | | | | | | | |
| | | | | | | | | | | | | | | | | | | | | | | | | |
| | | | | | | | | | | | | | | | | | | | | | | | | |
| | | | | | | | | | | | | | | | | | | | | | | | | |
| <table border="1" style="width: 100%; border-collapse: collapse;"> <tr> <td style="width: 33%; text-align: center;">SJB <small>DESIGNED</small></td> <td style="width: 33%; text-align: center;">MER <small>DRAWN</small></td> <td style="width: 33%; text-align: center;">SJB <small>CHECKED</small></td> </tr> </table> | SJB <small>DESIGNED</small> | MER <small>DRAWN</small> | SJB <small>CHECKED</small> | <p>SCALE 1:48,000</p> | <p>DATE JANUARY 23, 2017</p> | <p>PROJECT NO. 1017-05-04</p> | | | | | | | | | | | | | | | | | | |
| SJB <small>DESIGNED</small> | MER <small>DRAWN</small> | SJB <small>CHECKED</small> | | | | | | | | | | | | | | | | | | | | | | |
| <p>ESA Fig. 19</p> <p style="font-size: 6px;">SHEET NAME</p> | | | | | | | | | | | | | | | | | | | | | | | | |



LEGEND

- State Route
- Town Road
- EXISTING TRANSIENT NON-COMMUNITY PUBLIC WATER SYSTEM
- EXISTING NON-TRANSIENT NON-COMMUNITY PUBLIC WATER SYSTEM
- CT DEEP LAND
- TOWN OF GOSHEN PRELIMINARY EXCLUSIVE SERVICE AREA (CLEAR)
- COMMUNITY WATER SYSTEM SERVICE AREAS AND EXCLUSIVE SERVICE AREAS

Goshen ESA Declaration

For Goshen ESA Boundary Delineation
Western PWSMA

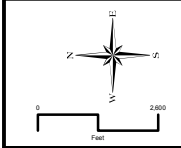
Western WUCC
 Goshen, CT

| | | |
|---------------------------|--------------|----------------|
| SJB DESIGNED | MER DRAWN | SJB CHECKED |
| SCALE 1:50,000 | | |
| DATE JANUARY 23, 2017 | | |
| PROJECT NO. 1017-05-04 | | |

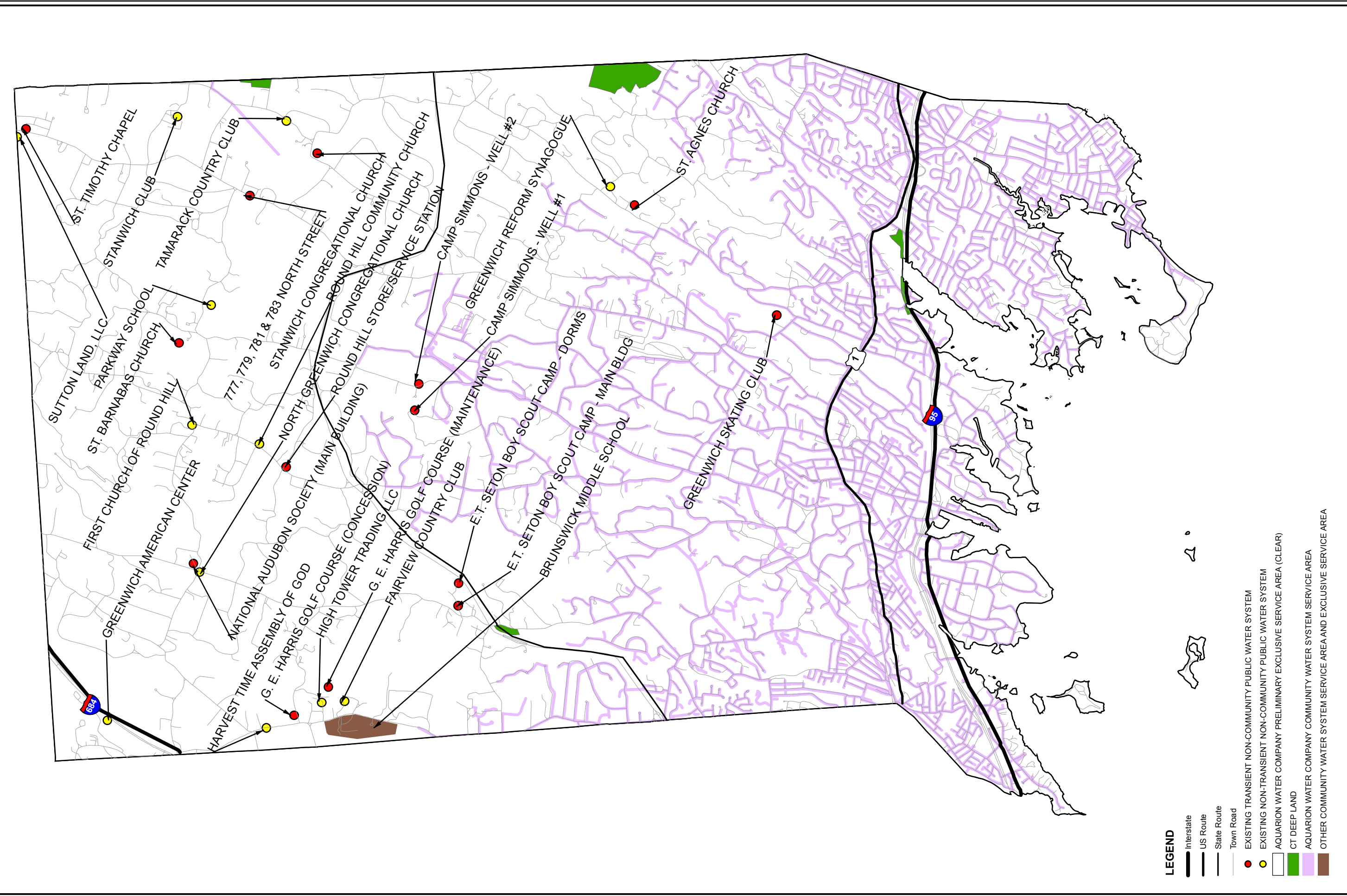
ESA Fig. 20

| DESCRIPTION | DATE | BY |
|-------------|------|----|
| | | |
| | | |
| | | |
| | | |
| | | |
| | | |
| | | |
| | | |
| | | |
| | | |

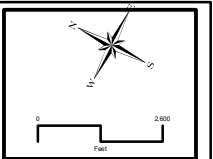
MILONE & MACBROOM
 99 Reedy Drive
 Cheshire, Connecticut 06410
 (203) 271-1773 Fax (203) 272-9733
 www.miloneandmacbroom.com



P:\Projects\171717.ctb [1/27/2017 10:58:10 AM] [1/27/2017 10:58:10 AM] [1/27/2017 10:58:10 AM]



- LEGEND**
- Interstate
 - US Route
 - State Route
 - Town Road
 - EXISTING TRANSIENT NON-COMMUNITY PUBLIC WATER SYSTEM
 - EXISTING NON-TRANSIENT NON-COMMUNITY PUBLIC WATER SYSTEM
 - AQUARION WATER COMPANY PRELIMINARY EXCLUSIVE SERVICE AREA (CLEAR)
 - CT DEEP LAND
 - AQUARION WATER COMPANY COMMUNITY WATER SYSTEM SERVICE AREA
 - OTHER COMMUNITY WATER SYSTEM SERVICE AREA AND EXCLUSIVE SERVICE AREA



MILONE & MACBROOM
 99 Reedy Drive
 Cheshire, Connecticut 06410
 (203) 271-1773 Fax (203) 272-9733
 www.miloneandmacbroom.com

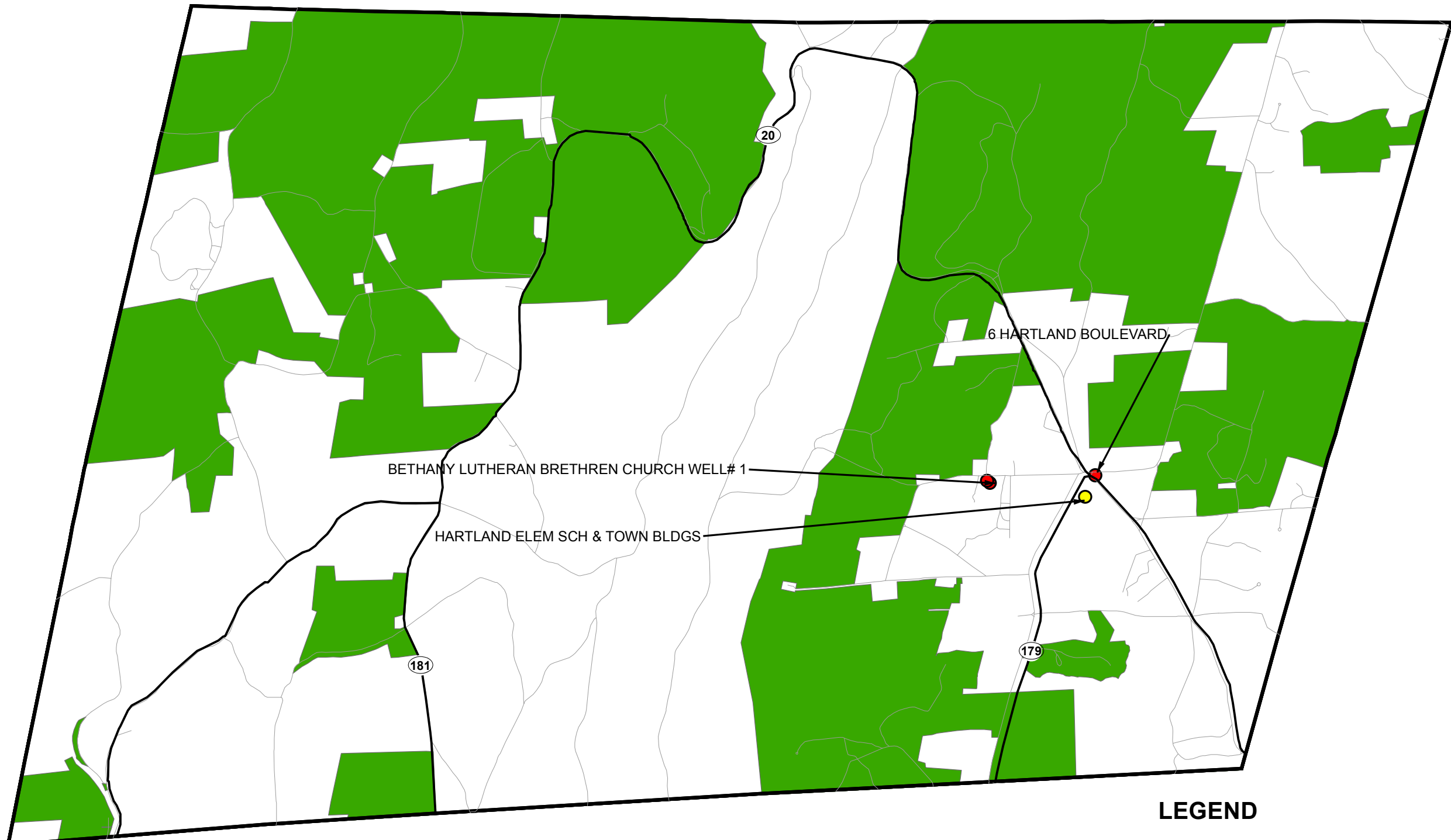
| DESCRIPTION | DATE | BY |
|-------------|------|----|
| | | |
| | | |
| | | |
| | | |
| | | |
| | | |

Greenwich ESA Declaration
For Greenwich ESA Boundary Delineation
Western PWSMA
 Western WUCC
 Greenwich, CT







| | | |
|---------------------------|--------------|----------------|
| SJB DESIGNED | MER DRAWN | SJB CHECKED |
| SCALE 1:48,000 | | |
| DATE JANUARY 20, 2017 | | |
| PROJECT NO. 1017-05-04 | | |

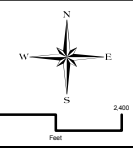
ESA Fig. 21
SHEET NAME

MAPS_V:\2017-05\GIS\Western_WUCC_ESA_Contract\22_Hartland.mxd



LEGEND

-  State Route
-  Town Road
-  EXISTING TRANSIENT NON-COMMUNITY PUBLIC WATER SYSTEM
-  EXISTING NON-TRANSIENT NON-COMMUNITY PUBLIC WATER SYSTEM
-  CT DEEP LAND
-  EXCLUSIVE UNASSIGNED (CLEAR)



MILONE & MACBROOM
 99 Reedy Drive
 Cheshire, Connecticut 06410
 (203) 271-1773 Fax (203) 272-9733
 www.miloneandmacbroom.com

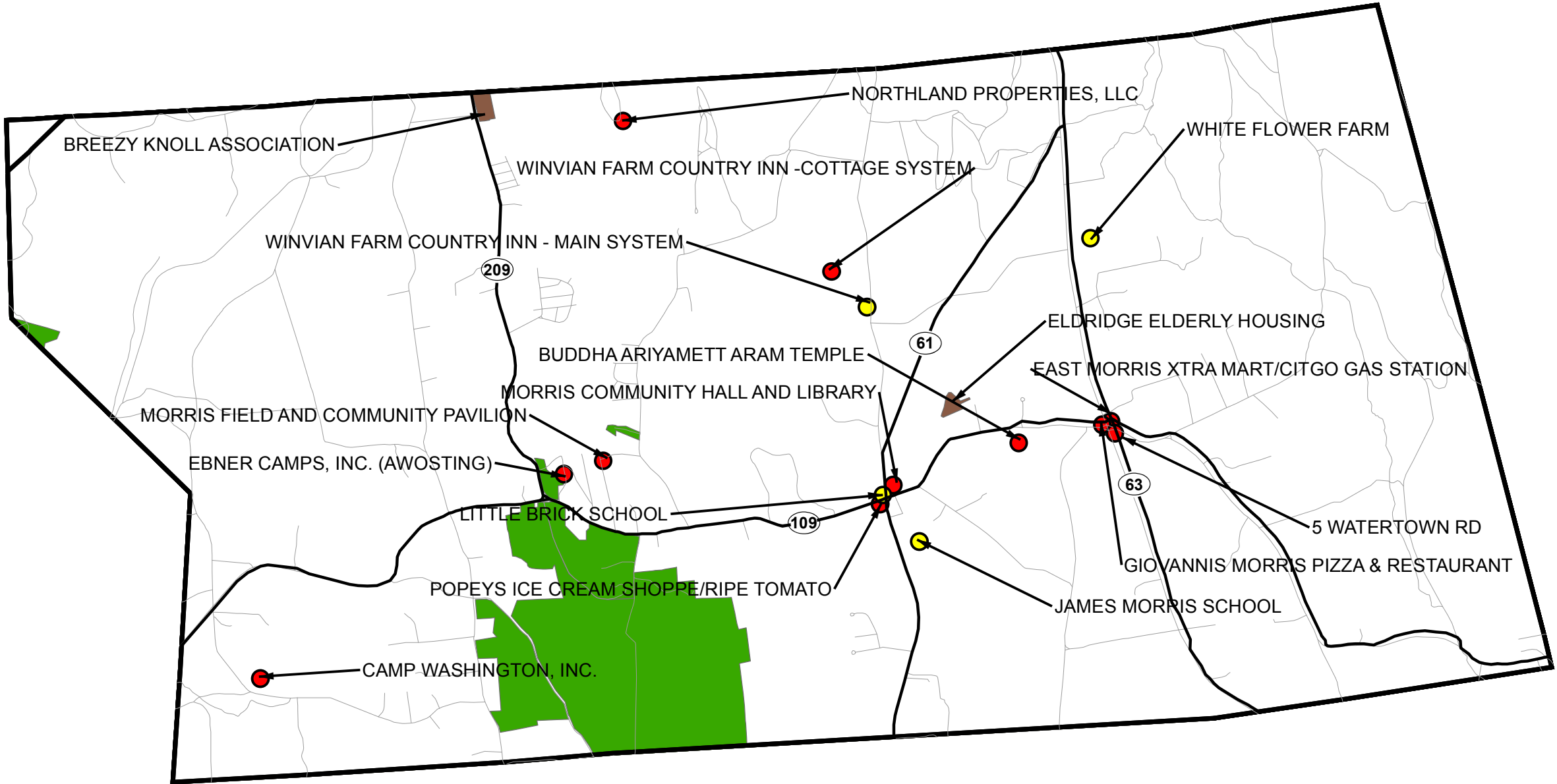
| DESCRIPTION | DATE | BY |
|-------------|------|----|
| | | |
| | | |
| | | |
| | | |
| | | |
| | | |
| | | |
| | | |
| | | |
| | | |

Hartland ESA Declaration
 For Hartland ESA Boundary Delineation
 Western PWSMA
 Western WUCC
 Hartland, CT

| | | |
|---------------------------|--------------|----------------|
| SJB DESIGNED | MER DRAWN | SJB CHECKED |
| SCALE 1:42,000 | | |
| DATE JANUARY 23, 2017 | | |
| PROJECT NO. 1017-05-04 | | |

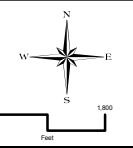
ESA Fig. 22

MORRIS_V1017-05-04_SMA_Contract_V18_Aerial.mxd



LEGEND

- US Route
- State Route
- Town Road
- EXISTING TRANSIENT NON-COMMUNITY PUBLIC WATER SYSTEM
- EXISTING NON-TRANSIENT NON-COMMUNITY PUBLIC WATER SYSTEM
- CT DEEP LAND
- TOWN OF MORRIS PRELIMINARY EXCLUSIVE SERVICE AREA (CLEAR)
- COMMUNITY WATER SYSTEM SERVICE AREAS AND EXCLUSIVE SERVICE AREAS



MILONE & MACBROOM
 99 Realty Drive
 Cheshire, Connecticut 06410
 (203) 271-1773 Fax (203) 272-9733
 www.miloneandmacbroom.com

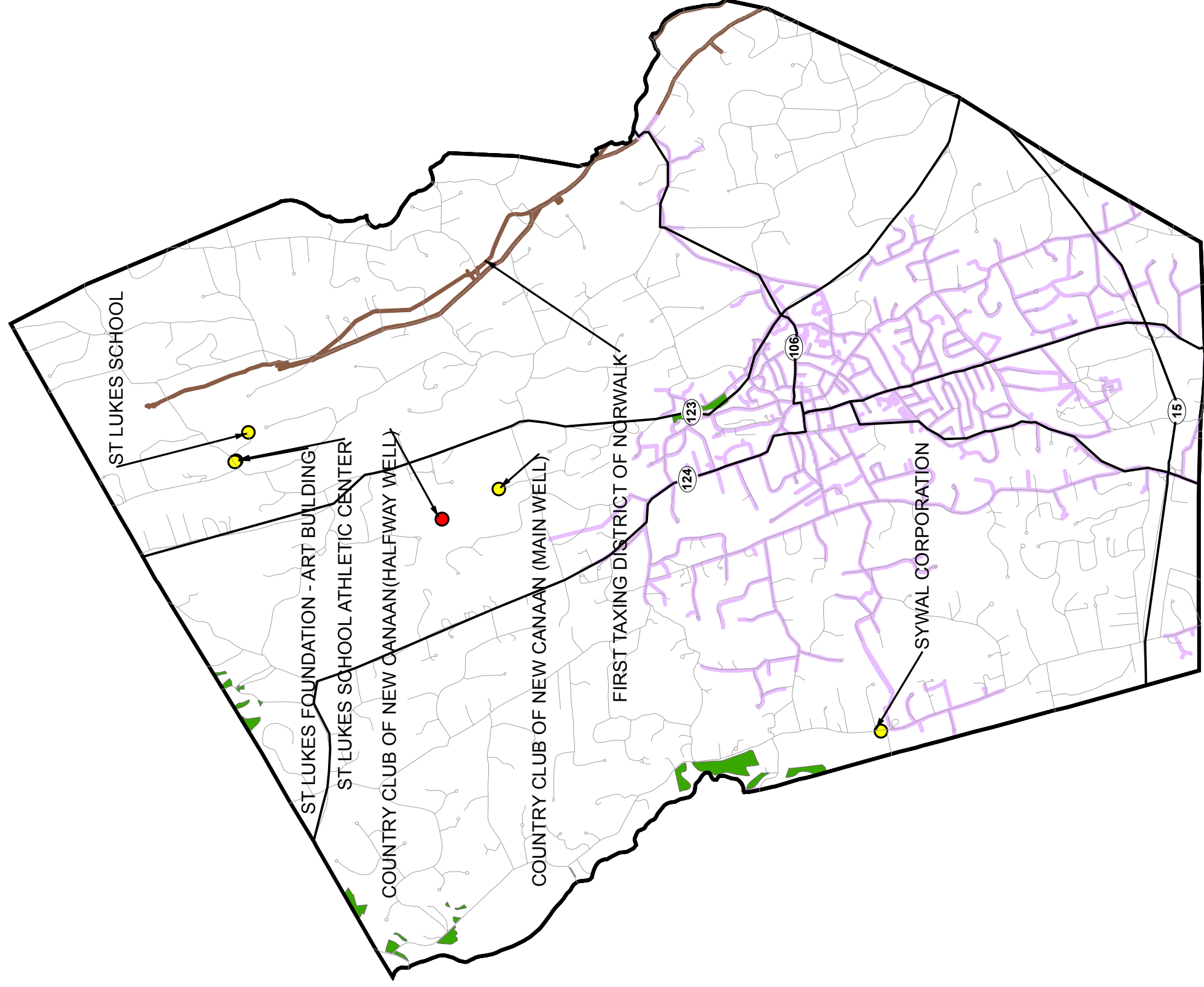
| DESCRIPTION | DATE | BY |
|-------------|------|----|
| | | |
| | | |
| | | |
| | | |
| | | |
| | | |
| | | |
| | | |
| | | |
| | | |

Morris ESA Declaration
 For Morris ESA Boundary Delineation
 Western PWSMA
 Western WUCC
 Morris, CT

| | | |
|----------------------------------|-----------------------------|-------------------------------|
| SJB <small>DESIGNED</small> | MER <small>DRAWN</small> | SJB <small>CHECKED</small> |
| SCALE 1:36,000 | | |
| DATE JANUARY 23, 2017 | | |
| PROJECT NO. 1017-05-04 | | |

ESA Fig. 28

p:\projects\1017-05-04\1017-05-04.dwg



LEGEND

— State Route

— Town Road

● EXISTING TRANSIENT NON-COMMUNITY PUBLIC WATER SYSTEM

● EXISTING NON-TRANSIENT NON-COMMUNITY PUBLIC WATER SYSTEM

□ AQUARION WATER COMPANY PRELIMINARY EXCLUSIVE SERVICE AREA (CLEAR)

■ CT DEEP LAND

■ AQUARION WATER COMPANY COMMUNITY WATER SYSTEM SERVICE AREA

■ OTHER COMMUNITY WATER SYSTEM SERVICE AREA AND EXCLUSIVE SERVICE AREA

New Canaan ESA Declaration

For New Canaan ESA Boundary Delineation
Western PWSMA

Western WUCC
New Canaan, CT

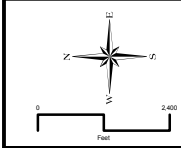
| | | |
|---------------------------|--------------|----------------|
| SJB DESIGNED | MER DRAWN | SJB CHECKED |
| SCALE 1"=3,500' | | |
| DATE JANUARY 20, 2017 | | |
| PROJECT NO. 1017-05-04 | | |

ESA Fig. 30

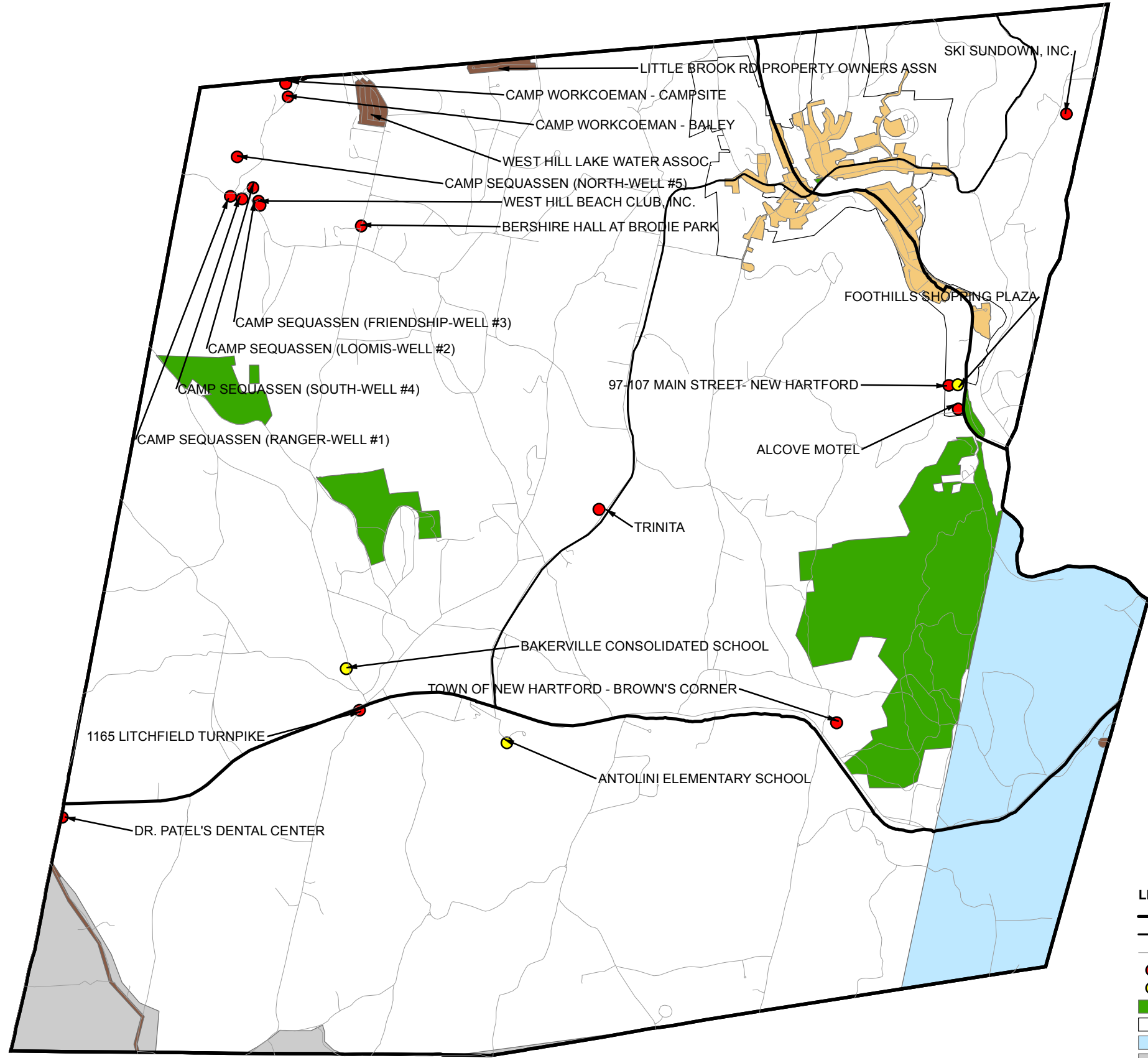
SHEET NAME

| DESCRIPTION | DATE | BY |
|-------------|------|----|
| | | |
| | | |
| | | |
| | | |
| | | |
| | | |
| | | |

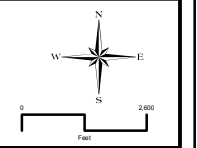
MILONE & MACBROOM
99 Reedy Drive
Cheshire, Connecticut 06410
(203) 271-1773 Fax (203) 272-9733
www.miloneandmacbroom.com



p:\proj\10114\10114.dwg
 1/23/2017 10:11:41 AM
 10114.dwg
 1/23/2017 10:11:41 AM
 10114.dwg



- LEGEND**
- US Route
 - State Route
 - Town Road
 - EXISTING TRANSIENT NON-COMMUNITY PUBLIC WATER SYSTEM
 - EXISTING NON-TRANSIENT NON-COMMUNITY PUBLIC WATER SYSTEM
 - CT DEEP LAND
 - NEW HARTFORD PRELIMINARY EXCLUSIVE SERVICE AREA (CLEAR)
 - CTWC - NAUGATUCK REG-COLLINSVILLE SYSTEM EXISTING EXCLUSIVE SERVICE AREA
 - TORRINGTON WATER COMPANY EXISTING EXCLUSIVE SERVICE AREA
 - NEW HARTFORD WATER DEPARTMENT SERVICE AREA
 - OTHER COMMUNITY WATER SYSTEM SERVICE AREAS AND EXCLUSIVE SERVICE AREAS



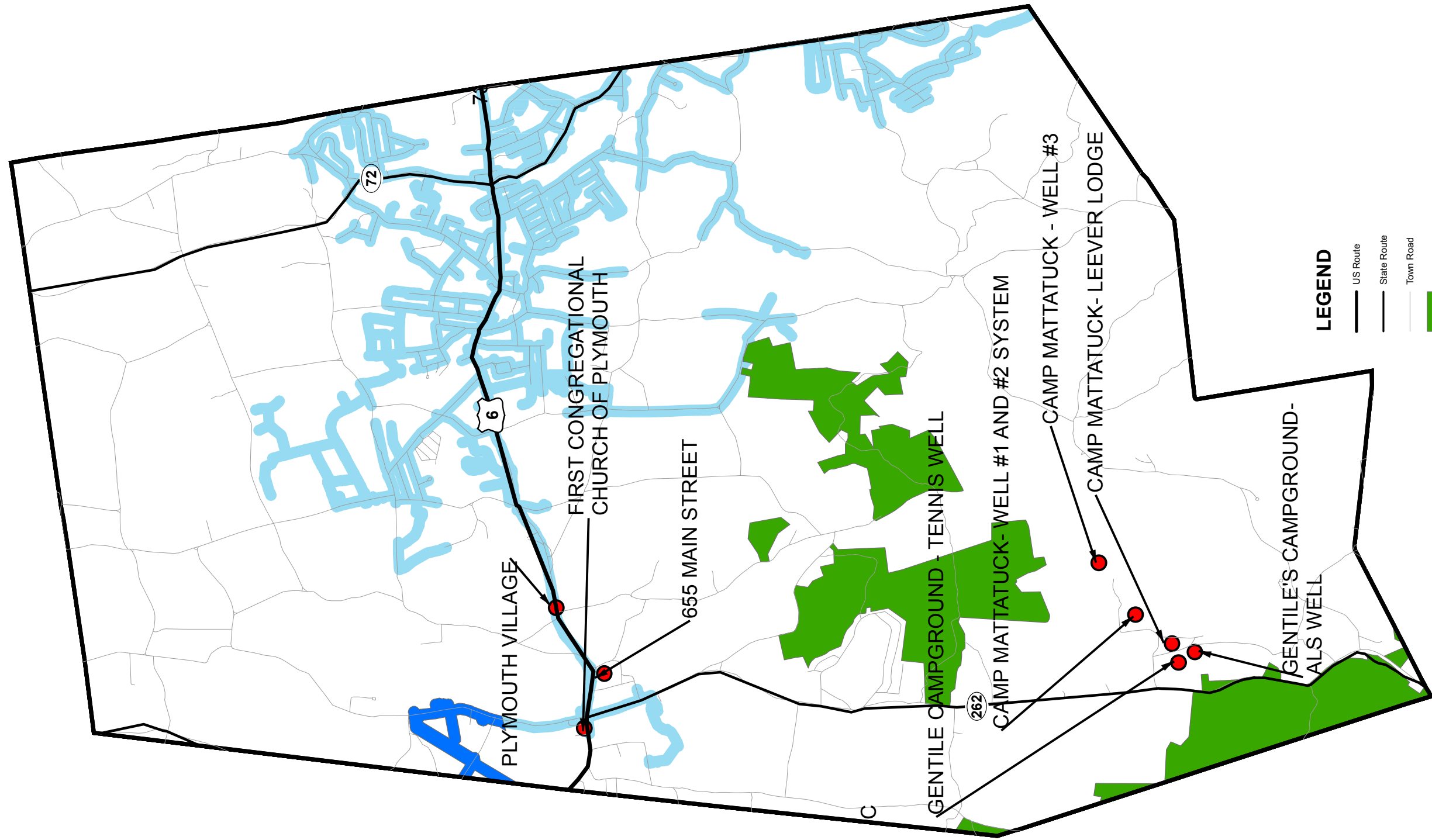
MILONE & MACBROOM
 99 Realty Drive
 Cheshire, Connecticut 06410
 (203) 271-1773 Fax (203) 272-9733
 www.miloneandmacbroom.com

| DESCRIPTION | DATE | BY |
|-------------|------|----|
| | | |
| | | |
| | | |
| | | |
| | | |
| | | |
| | | |
| | | |
| | | |
| | | |

New Hartford ESA Declaration
For New Hartford ESA Boundary Delineation
Western PWSMA
 Western WUCC
 New Hartford, CT

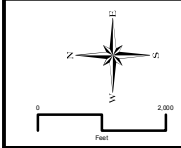
| | | |
|---------------------------|--------------|----------------|
| SJB DESIGNED | MER DRAWN | SJB CHECKED |
| SCALE 1:48,000 | | |
| DATE JANUARY 23, 2017 | | |
| PROJECT NO. 1017-05-04 | | |

ESA Fig. 32
 SHEET NAME



LEGEND

- US Route
- State Route
- Town Road
- CT DEEP LAND
- CONNECTICUT WATER COMPANY PRELIMINARY EXCLUSIVE SERVICE AREA (CLEAR)
- CONNECTICUT WATER SYSTEM - NAUGATUCK REG-THOMASTON SYSTEM SERVICE AREA
- CONNECTICUT WATER COMPANY - NAUGATUCK REG-TERRYVILLE SYSTEM SERVICE AREA



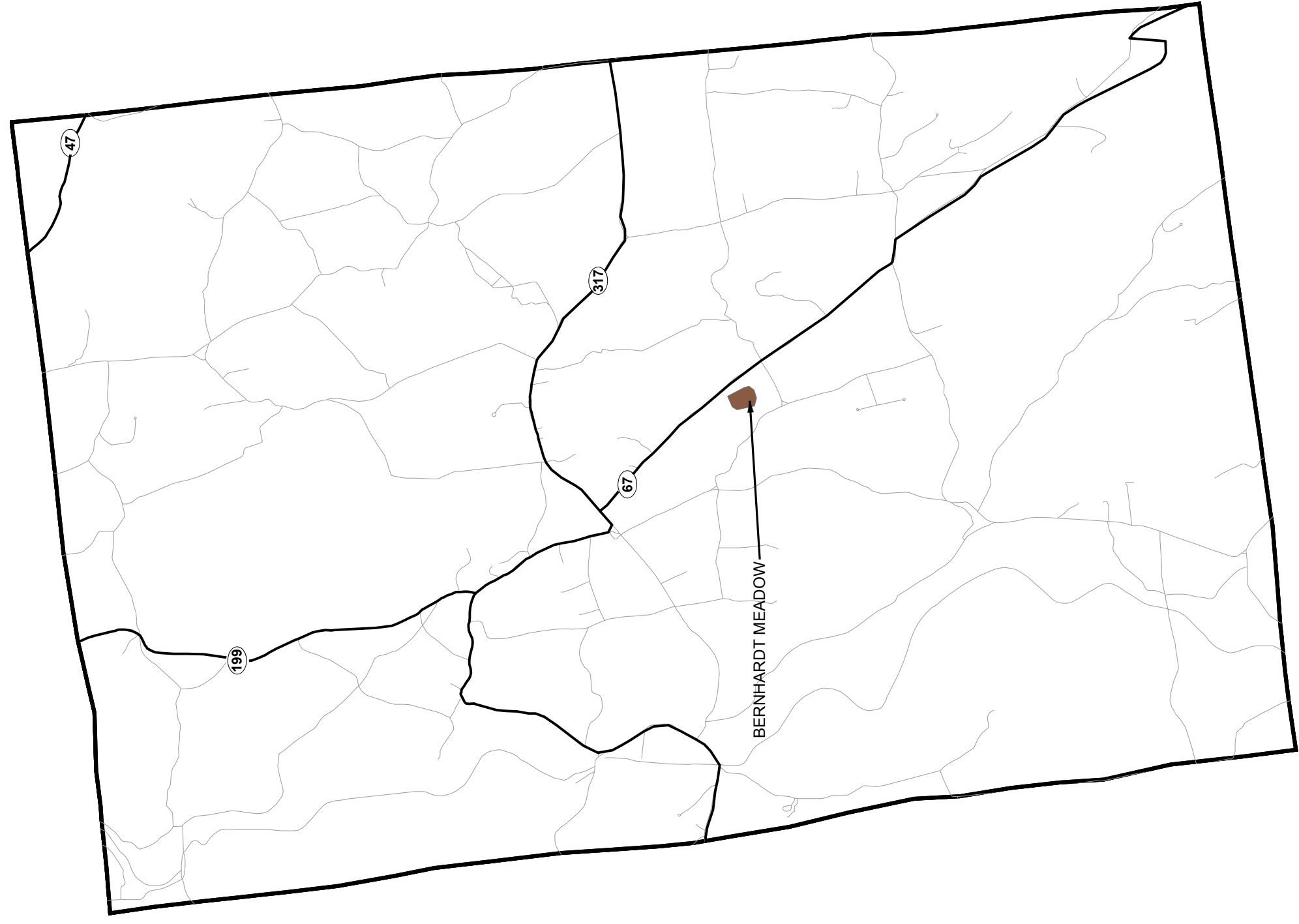
MILONE & MACBROOM
 99 Reedy Drive
 Cheshire, Connecticut 06410
 (203) 271-1773 Fax (203) 272-9733
 www.miloneandmacbroom.com

| DESCRIPTION | DATE | BY |
|-------------|------|----|
| | | |
| | | |
| | | |
| | | |
| | | |
| | | |
| | | |
| | | |
| | | |
| | | |

Plymouth ESA Declaration
 For Plymouth ESA Boundary Delineation
 Western PWSMA
 Western WUCC
 Plymouth, CT

| | | |
|---------------------------|--------------|----------------|
| SJB DESIGNED | MER DRAWN | SJB CHECKED |
| SCALE 1:36,000 | | |
| DATE JANUARY 23, 2017 | | |
| PROJECT NO. 1017-05-04 | | |

ESA Fig. 39



LEGEND

- State Route
- Town Road

- EXISTING TRANSIENT NON-COMMUNITY PUBLIC WATER SYSTEM
- EXISTING NON-TRANSIENT NON-COMMUNITY PUBLIC WATER SYSTEM

- AQUARION WATER COMPANY PRELIMINARY EXCLUSIVE SERVICE AREA (CLEAR)
- COMMUNITY WATER SYSTEM SERVICE AREA AND EXCLUSIVE SERVICE AREA

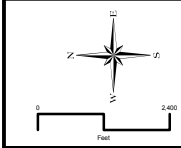
| | | |
|---------------------------|--------------|----------------|
| SJB DESIGNED | MER DRAWN | SJB CHECKED |
| SCALE 1:42,000 | | |
| DATE JANUARY 23, 2017 | | |
| PROJECT NO. 1017-05-04 | | |

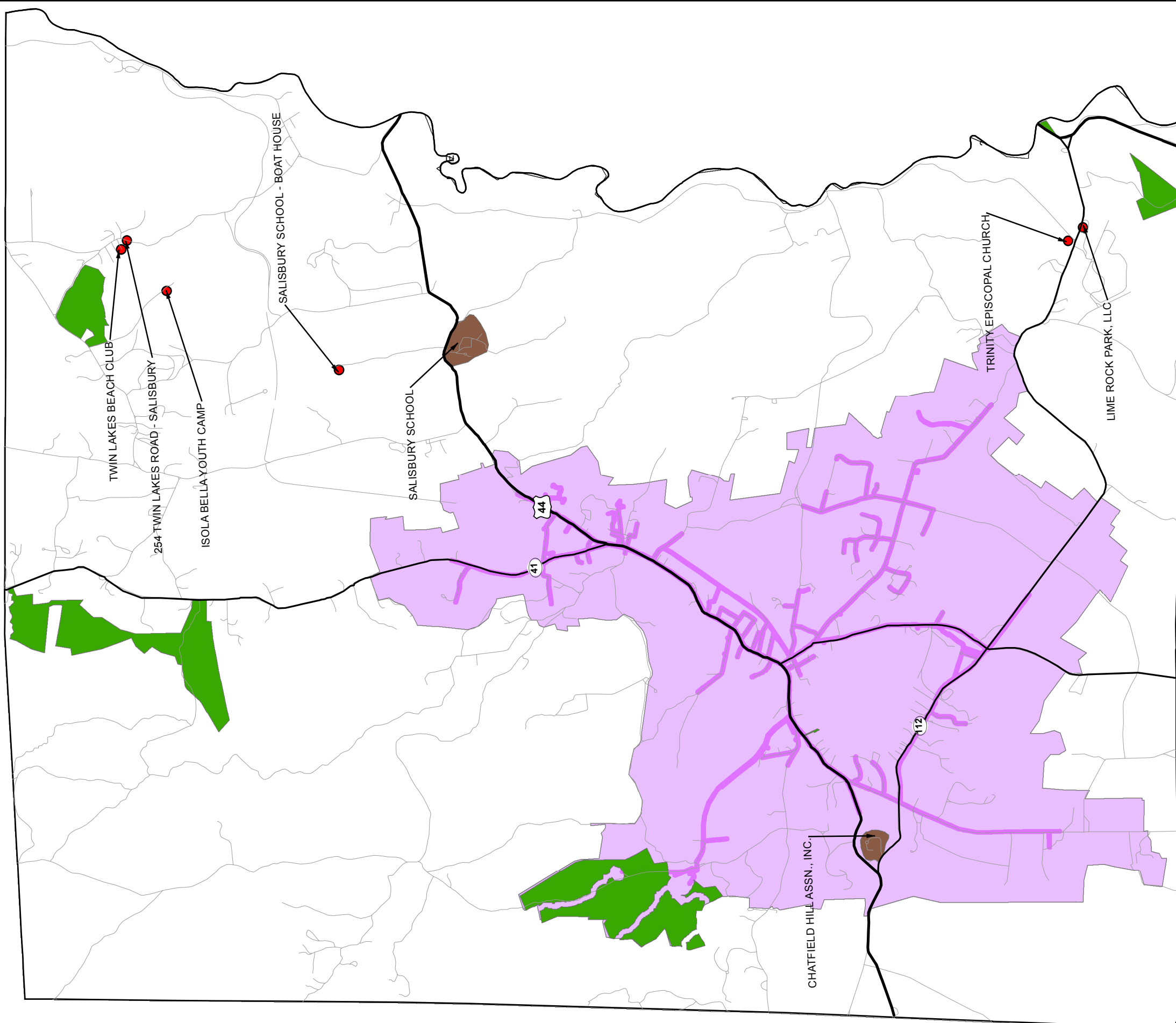
ESA Fig. 43

Roxbury ESA Declaration
For Roxbury ESA Boundary Delineation
Western PWSMA
 Western WUCC
 Roxbury, CT

| DESCRIPTION | DATE | BY |
|-------------|------|----|
| | | |
| | | |
| | | |
| | | |
| | | |
| | | |
| | | |
| | | |

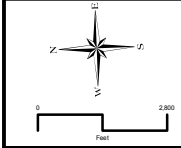
MILONE & MACBROOM
 99 Realty Drive
 Cheshire, Connecticut 06410
 (203) 271-1773 Fax (203) 272-9733
 www.miloneandmacbroom.com





LEGEND

- US Route
- State Route
- Town Road
- EXISTING TRANSIENT NON COMMUNITY PUBLIC WATER SYSTEM
- CT DEEP LAND
- EXCLUSIVE UNASSIGNED (CLEAR)
- AQUARION WATER COMPANY PRELIMINARY EXCLUSIVE SERVICE AREA
- AQUARION WATER COMPANY- SALISBURY SYSTEM SERVICE AREA
- OTHER COMMUNITY WATER SYSTEM SERVICE AREAS AND EXCLUSIVE SERVICE AREAS



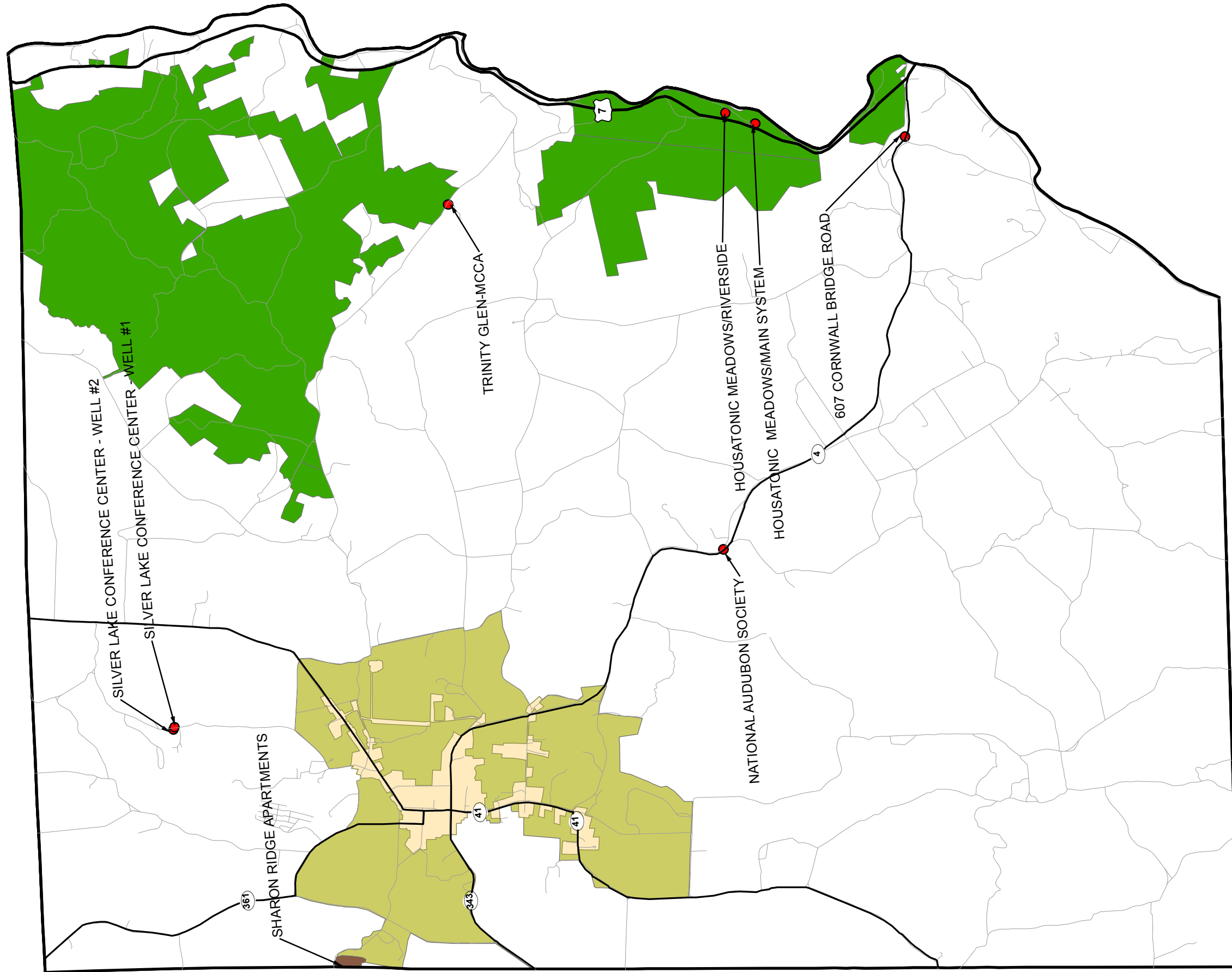
MILONE & MACBROOM
 99 Realty Drive
 Cheshire, Connecticut 06410
 (203) 271-1773 Fax (203) 272-9733
 www.miloneandmacbroom.com

| DESCRIPTION | DATE | BY |
|-------------|------|----|
| | | |
| | | |
| | | |
| | | |
| | | |
| | | |
| | | |
| | | |
| | | |
| | | |

Salisbury ESA Declaration
For Salisbury ESA Boundary Delineation
Western PWSMA
 Western WUCC
 Salisbury, CT

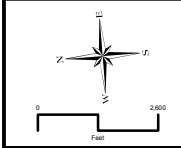
| | | |
|---------------------------|--------------|----------------|
| SJB DESIGNED | MER DRAWN | SJB CHECKED |
| SCALE 1:50,000 | | |
| DATE JANUARY 27, 2017 | | |
| PROJECT NO. 1017-05-04 | | |

ESA Fig. 44
 SHEET NAME



LEGEND

- US Route
- State Route
- Town Road
- EXISTING TRANSIENT NON-COMMUNITY PUBLIC WATER SYSTEM
- CT DEEP LAND
- EXCLUSIVE UNASSIGNED (CLEAR)
- SHARON PRELIMINARY EXCLUSIVE SERVICE AREA
- SHARON WATER & SEWER COMMISSION COMMUNITY WATER SYSTEM SERVICE AREA
- OTHER COMMUNITY WATER SYSTEM SERVICE AREA AND EXCLUSIVE SERVICE AREA



MILONE & MACBROOM
 99 Realty Drive
 Cheshire, Connecticut 06410
 (203) 271-1773 Fax (203) 272-9733
 www.miloneandmacbroom.com

| DESCRIPTION | DATE | BY |
|-------------|------|----|
| | | |
| | | |
| | | |
| | | |
| | | |
| | | |
| | | |
| | | |
| | | |
| | | |

Sharon ESA Declaration
 For Sharon ESA Boundary Delineation
 Western PW/SMA
 Western WUCC
 Sharon, CT

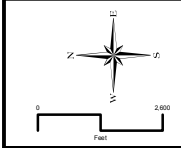
| | | |
|---------------------------|--------------|----------------|
| SJB DESIGNED | MER DRAWN | SJB CHECKED |
| SCALE 1:50,000 | | |
| DATE JANUARY 23, 2017 | | |
| PROJECT NO. 1017-05-04 | | |

ESA Fig. 46



LEGEND

-  State Route
-  Town Road
-  AQUARION WATER COMPANY PRELIMINARY EXCLUSIVE SERVICE AREA (CLEAR)
-  CT DEEP LAND
-  AQUARION WATER COMPANY COMMUNITY WATER SYSTEM SERVICE AREA



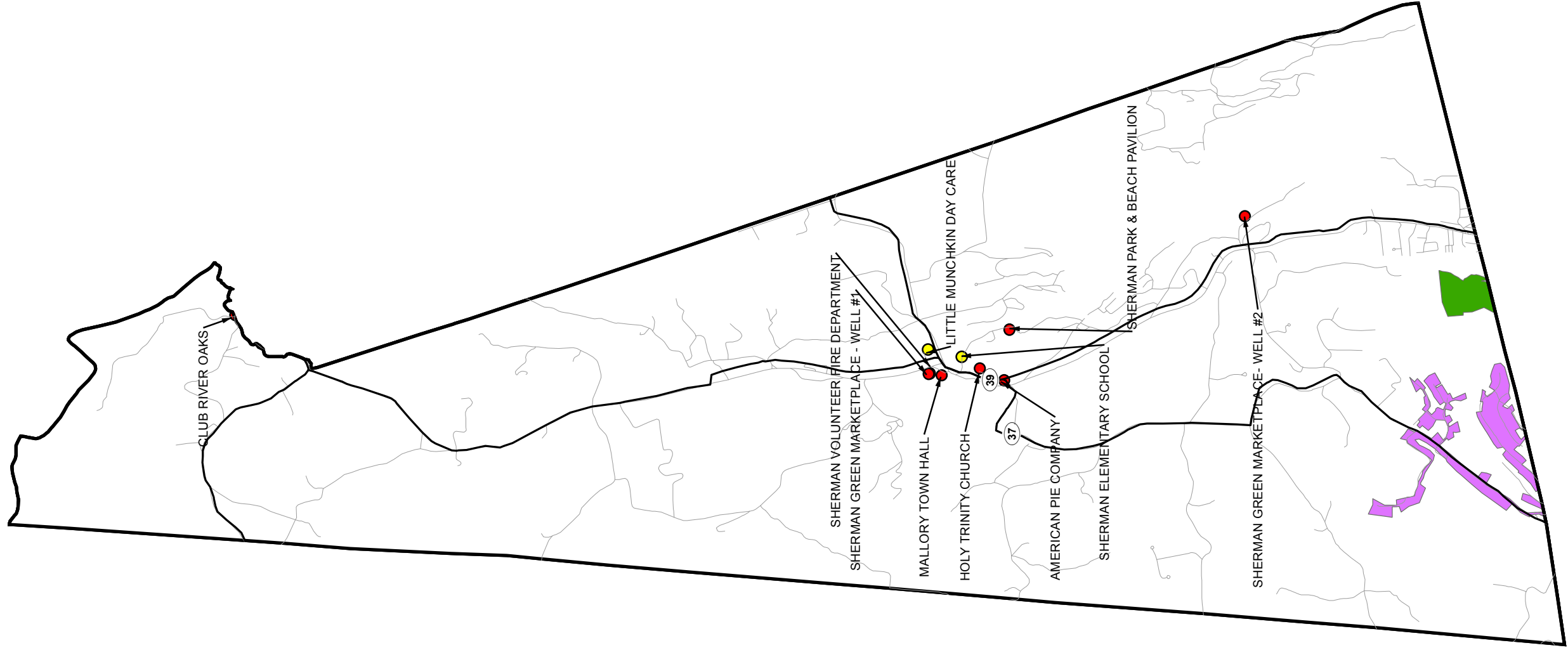
MILONE & MACBROOM
 99 Reedy Drive
 Cheshire, Connecticut 06410
 (203) 271-1773 Fax (203) 272-9733
 www.miloneandmacbroom.com

| DESCRIPTION | DATE | BY |
|-------------|------|----|
| | | |
| | | |
| | | |
| | | |
| | | |
| | | |

Shelton ESA Declaration
 For Shelton ESA Boundary Delineation
 Western PW SMA
 Western WUCC
 Shelton, CT

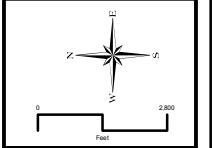
| | | |
|---------------------------|--------------|----------------|
| SJB DESIGNED | MER DRAWN | SJB CHECKED |
| SCALE 1:48,000 | | |
| DATE JANUARY 23, 2017 | | |
| PROJECT NO. 1017-05-04 | | |

ESA Fig. 47



LEGEND

- State Route
- Town Road
- EXISTING TRANSIENT NON-COMMUNITY PUBLIC WATER SYSTEM
- EXISTING NON-TRANSIENT NON-COMMUNITY PUBLIC WATER SYSTEM
- AQUARION WATER COMPANY PRELIMINARY EXCLUSIVE SERVICE AREA (CLEAR)
- CT DEEP LAND
- AQUARION WATER COMPANY OF CT-TIMBER TRAILS SERVICE AREA

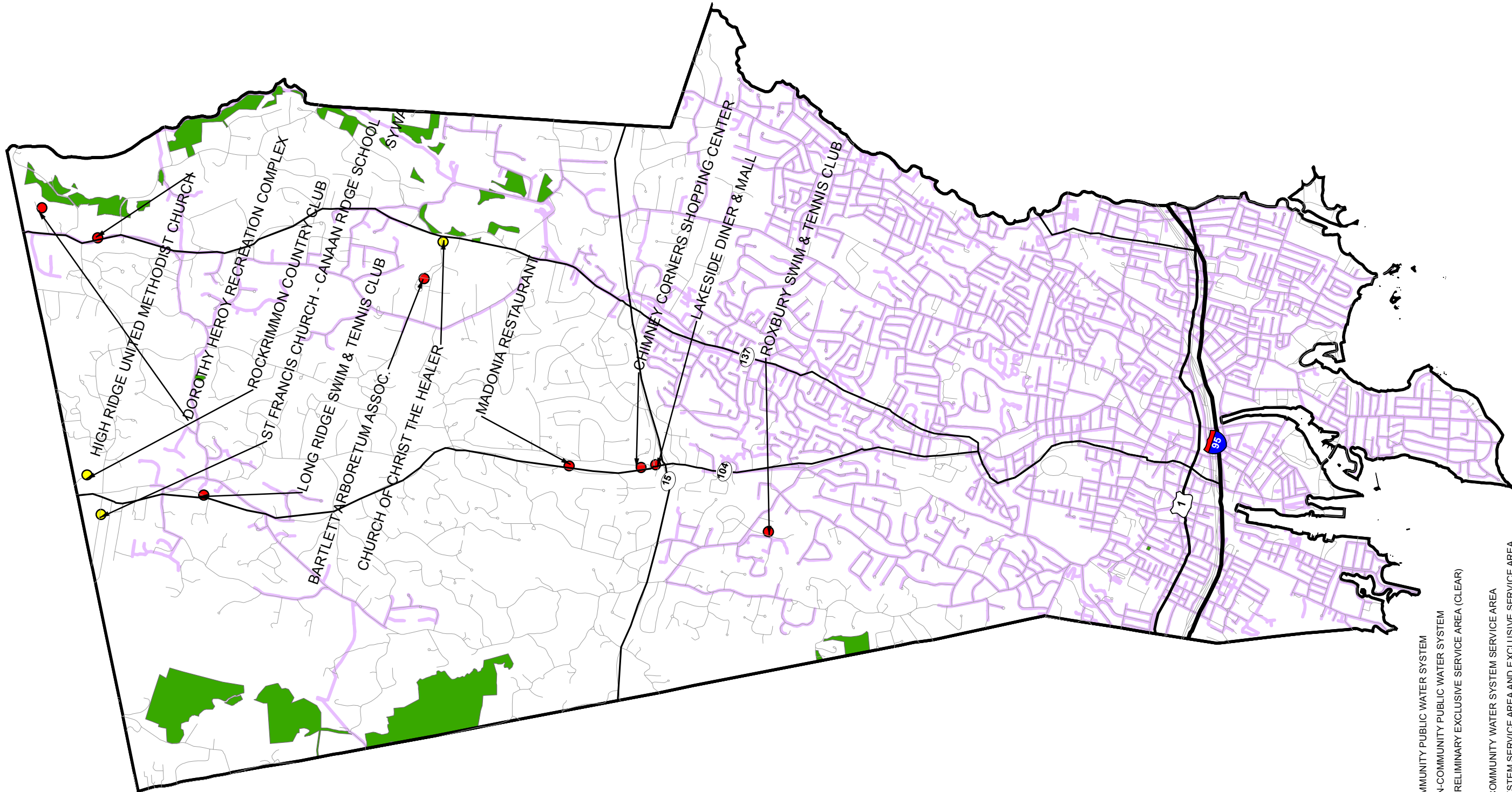


MILONE & MACBROOM
 99 Realty Drive
 Cheshire, Connecticut 06410
 (203) 271-1773 Fax (203) 272-9733
 www.miloneandmacbroom.com

| DESCRIPTION | DATE | BY |
|-------------|------|----|
| | | |
| | | |
| | | |
| | | |
| | | |
| | | |
| | | |
| | | |
| | | |
| | | |

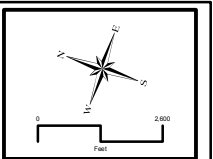
Sherman ESA Declaration
For Sherman ESA Boundary Delineation
Western PWSMA
 Western WUCC
 Sherman, CT

| | | |
|----------------------------------|--------------|----------------|
| SJB DESIGNED | MER DRAWN | SJB CHECKED |
| SCALE 1:50,000 | | |
| DATE JANUARY 29, 2017 | | |
| PROJECT NO. 1017-05-04 | | |
| ESA Fig. 48 | | |
| SHEET NAME | | |



LEGEND

- Interstate
- US Route
- State Route
- Town Road
- EXISTING TRANSIENT NON-COMMUNITY PUBLIC WATER SYSTEM
- EXISTING NON-TRANSIENT NON-COMMUNITY PUBLIC WATER SYSTEM
- AQUARION WATER COMPANY PRELIMINARY EXCLUSIVE SERVICE AREA (CLEAR)
- CT DEEP LAND
- AQUARION WATER COMPANY COMMUNITY WATER SYSTEM SERVICE AREA
- OTHER COMMUNITY WATER SYSTEM SERVICE AREA AND EXCLUSIVE SERVICE AREA



MILONE & MACBROOM

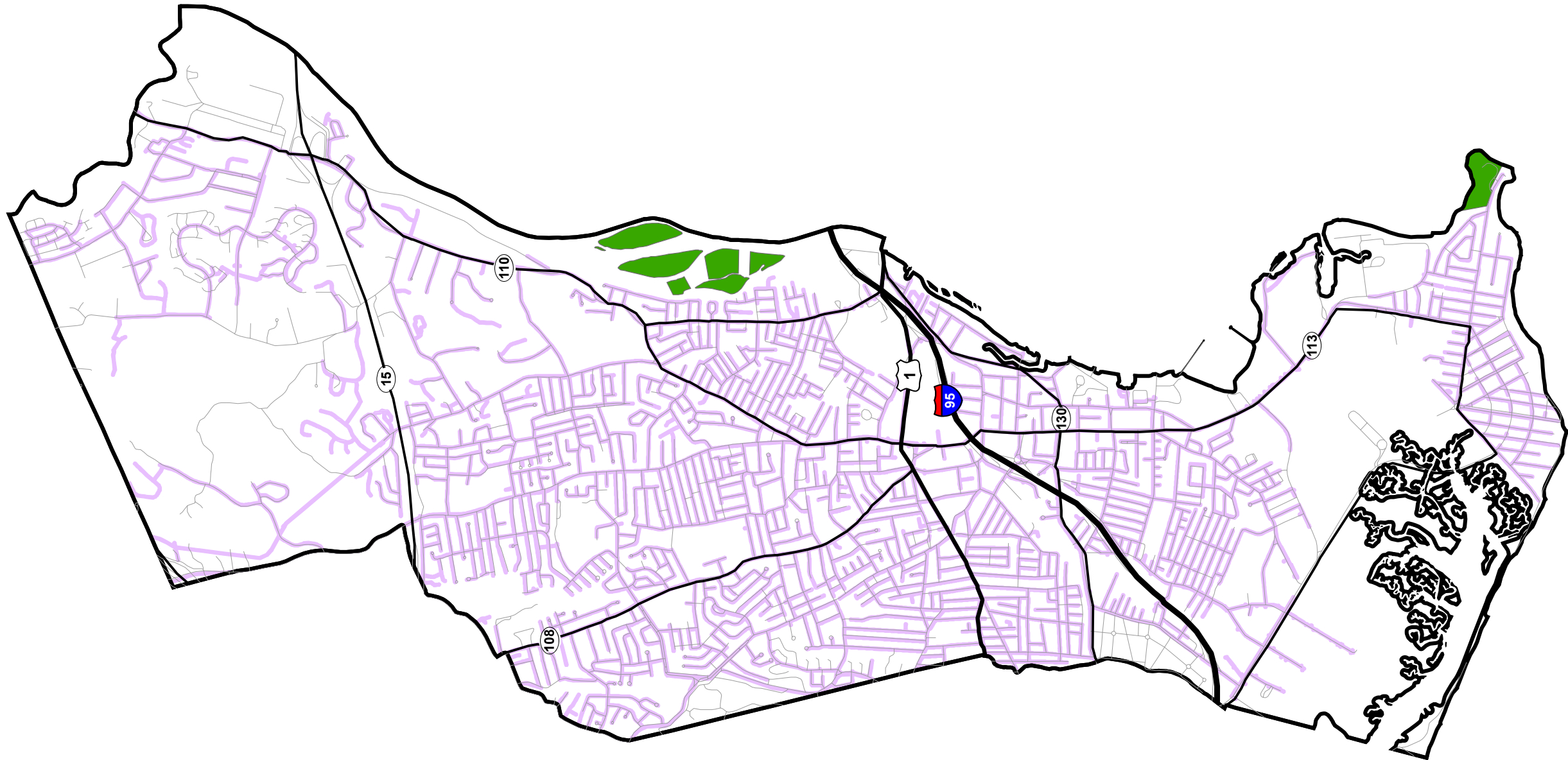
99 Reilly Drive
 Cheshire, Connecticut 06410
 (203) 271-1773 Fax (203) 272-9733
 www.miloneandmacbroom.com

| DESCRIPTION | DATE | BY |
|-------------|------|----|
| | | |
| | | |
| | | |
| | | |
| | | |
| | | |

Stamford ESA Declaration
For Stamford ESA Boundary Delineation
Western PWSMA
 Western WUCC
 Stamford, CT

| | | |
|----------------------------------|-----------------------------|-------------------------------|
| SJB <small>DESIGNED</small> | MER <small>DRAWN</small> | SJB <small>CHECKED</small> |
| SCALE 1:48,000 | | |
| DATE JANUARY 20, 2017 | | |
| PROJECT NO. 1017-05-04 | | |

ESA Fig. 50



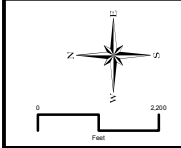
LEGEND

- Interstate
- US Route
- State Route
- Town Road

□ AQUARION WATER COMPANY PRELIMINARY EXCLUSIVE SERVICE AREA (CLEAR)

■ CT DEEP LAND

■ AQUARION WATER COMPANY COMMUNITY WATER SYSTEM SERVICE AREA



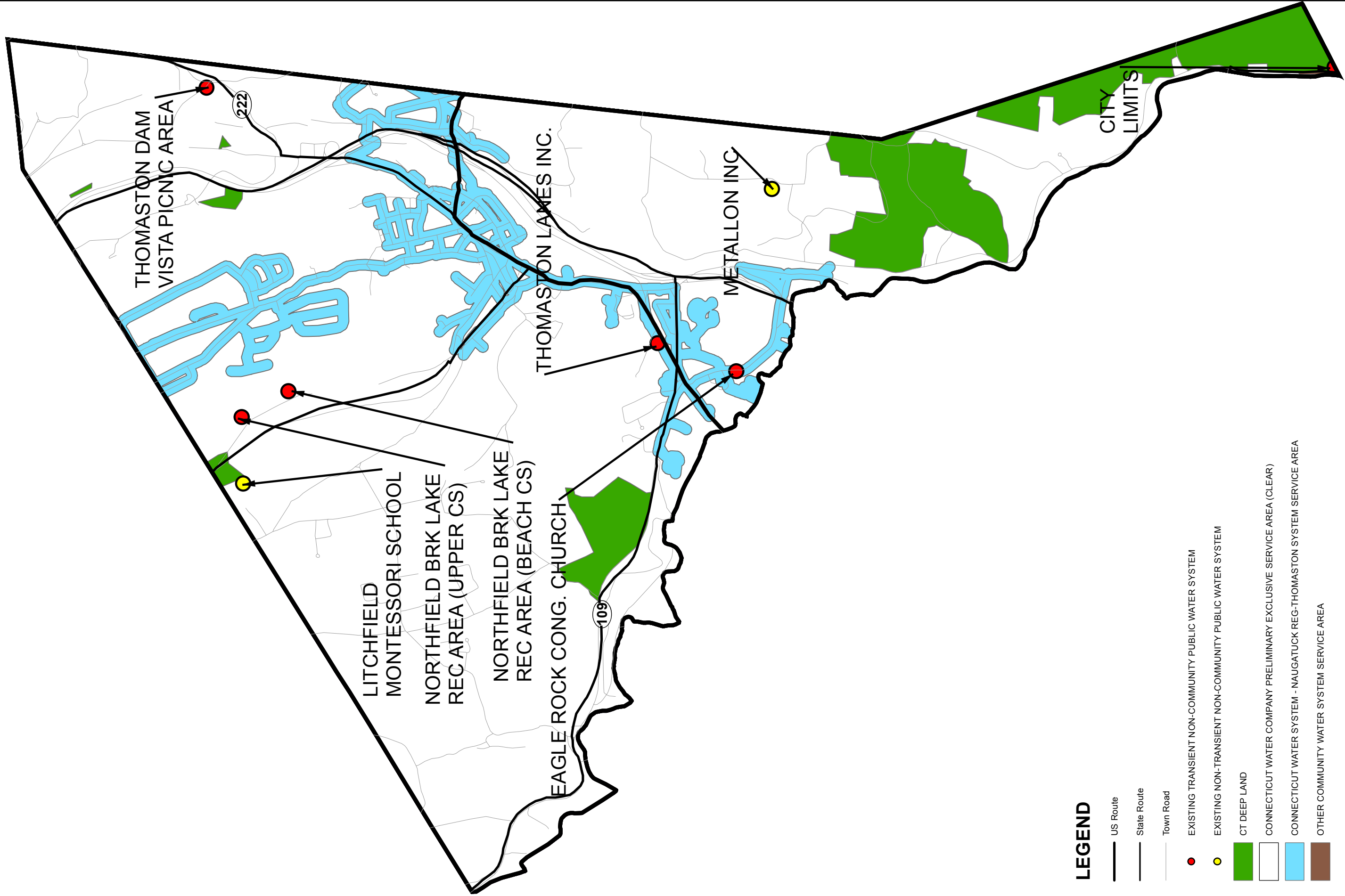
MILONE & MACBROOM
 99 Reilly Drive
 Cheshire, Connecticut 06410
 (203) 271-1773 Fax (203) 272-9733
 www.miloneandmacbroom.com

| DESCRIPTION | DATE | BY |
|-------------|------|----|
| | | |
| | | |
| | | |
| | | |
| | | |
| | | |
| | | |










Stratford ESA Declaration
 For Stratford ESA Boundary Delineation
 Western PWSMA
 Western WUCC
 Stratford, CT

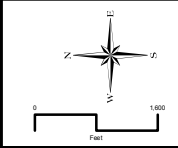
| | | |
|---------------------------|--------------|----------------|
| SJB DESIGNED | MER DRAWN | SJB CHECKED |
| SCALE 1:42,000 | | |
| DATE JANUARY 23, 2017 | | |
| PROJECT NO. 1017-05-04 | | |

ESA Fig. 51



LEGEND

-  US Route
-  State Route
-  Town Road
-  EXISTING TRANSIENT NON-COMMUNITY PUBLIC WATER SYSTEM
-  EXISTING NON-TRANSIENT NON-COMMUNITY PUBLIC WATER SYSTEM
-  CT DEEP LAND
-  CONNECTICUT WATER COMPANY PRELIMINARY EXCLUSIVE SERVICE AREA (CLEAR)
-  CONNECTICUT WATER SYSTEM - NAUGATUCK REG-THOMASTON SYSTEM SERVICE AREA
-  OTHER COMMUNITY WATER SYSTEM SERVICE AREA

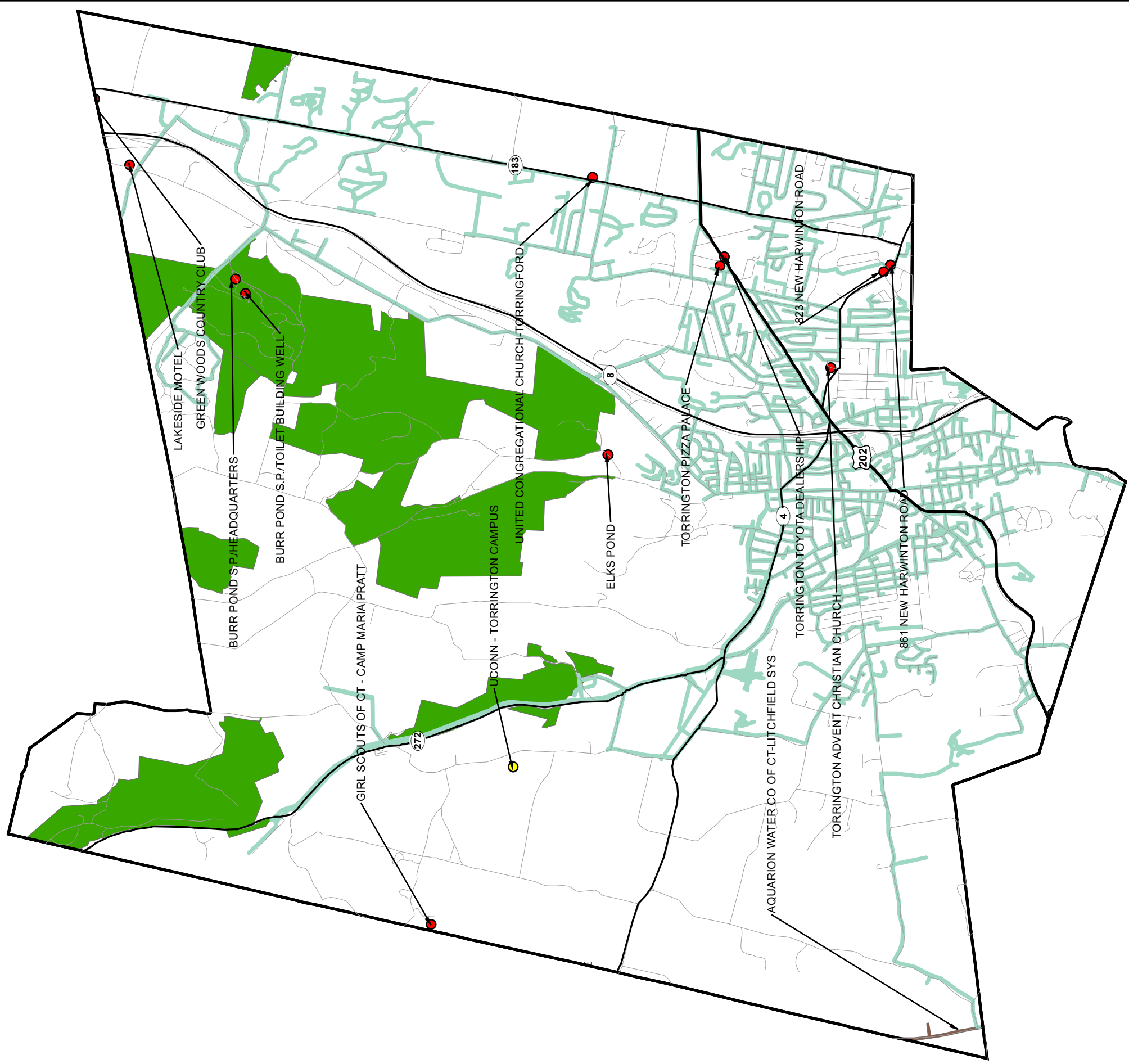


MILONE & MACBROOM
 99 Reedy Drive
 Cheshire, Connecticut 06410
 (203) 271-1773 Fax (203) 272-9733
 www.miloneandmacbroom.com

| DESCRIPTION | DATE | BY |
|-------------|------|----|
| | | |
| | | |
| | | |
| | | |
| | | |
| | | |
| | | |
| | | |
| | | |
| | | |

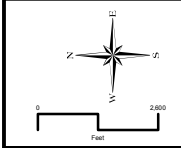
Thomaston ESA Declaration
 For Thomaston ESA Boundary Delineation
 Western WUCC
 Thomaston, CT

| | | |
|---------------------------|--------------|----------------|
| SJB DESIGNED | MER DRAWN | SJB CHECKED |
| SCALE 1:30,000 | | |
| DATE JANUARY 23, 2017 | | |
| PROJECT NO. 1017-05-04 | | |
| ESA Fig. 52 | | |
| SHEET NAME | | |



LEGEND

- US Route
- State Route
- Town Road
- EXISTING TRANSIENT NON-COMMUNITY PUBLIC WATER SYSTEM
- EXISTING NON-TRANSIENT NON-COMMUNITY PUBLIC WATER SYSTEM
- CT DEEP LAND
- TORRINGTON WATER COMPANY PRELIMINARY EXCLUSIVE SERVICE AREA (CLEAR)
- TORRINGTON WATER COMPANY SERVICE AREA
- OTHER COMMUNITY WATER SYSTEM SERVICE AREA



MILONE & MACBROOM
 99 Reedy Drive
 Cheshire, Connecticut 06410
 (203) 271-1773 Fax (203) 272-9733
 www.miloneandmacbroom.com

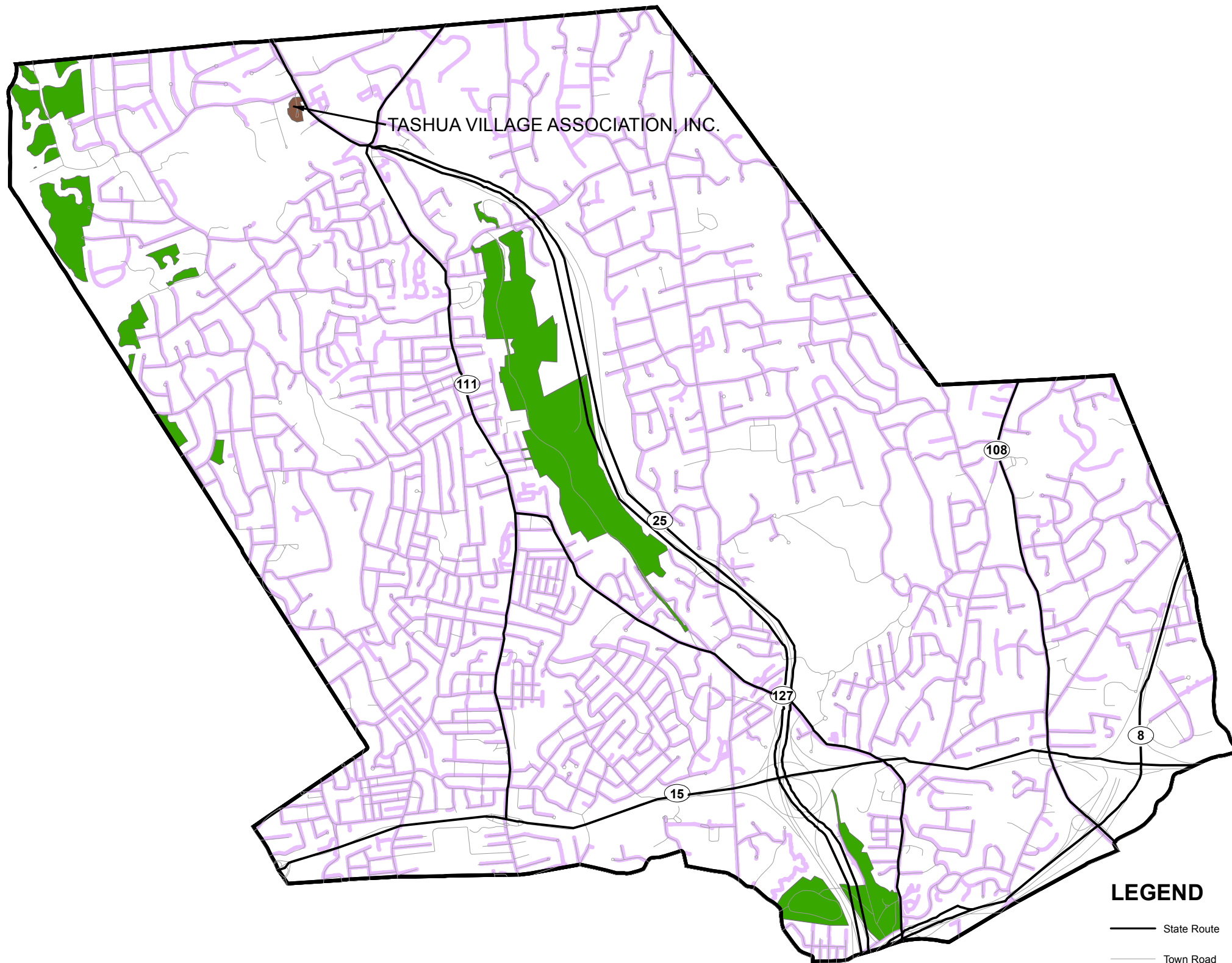
| DESCRIPTION | DATE | BY |
|-------------|------|----|
| | | |
| | | |
| | | |
| | | |
| | | |
| | | |
| | | |
| | | |
| | | |
| | | |

Torrington ESA Declaration
For Torrington ESA Boundary Delineation
Western PWSMA
 Western WUCC
 Torrington, CT







| | | |
|---------------------------|--------------|----------------|
| SJB DESIGNED | MER DRAWN | SJB CHECKED |
| SCALE 1:50,000 | | |
| DATE JANUARY 23, 2017 | | |
| PROJECT NO. 1017-05-04 | | |

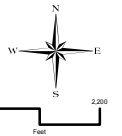
ESA Fig. 53

ps:\proj\101717.dwg: 1/23/2017 10:10:10 AM



LEGEND

-  State Route
-  Town Road
-  AQUARION WATER COMPANY PRELIMINARY EXCLUSIVE SERVICE AREA (CLEAR)
-  CT DEEP LAND
-  AQUARION WATER COMPANY COMMUNITY WATER SYSTEM SERVICE AREA
-  OTHER COMMUNITY WATER SYSTEM SERVICE AREA AND EXCLUSIVE SERVICE AREA



MILONE & MACBROOM

99 Realty Drive
 Cheshire, Connecticut 06410
 (203) 271-1773 Fax (203) 272-9733
 www.miloneandmacbroom.com

| DESCRIPTION | DATE | BY |
|-------------|------|----|
| | | |
| | | |
| | | |
| | | |
| | | |
| | | |

Trumbull ESA Declaration
 For Trumbull ESA Boundary Delineation
 Western PW SMA
 Western WUCC
 Trumbull, CT

| | | |
|-----------------|--------------|----------------|
| SJB DESIGNED | MER DRAWN | SJB CHECKED |
|-----------------|--------------|----------------|

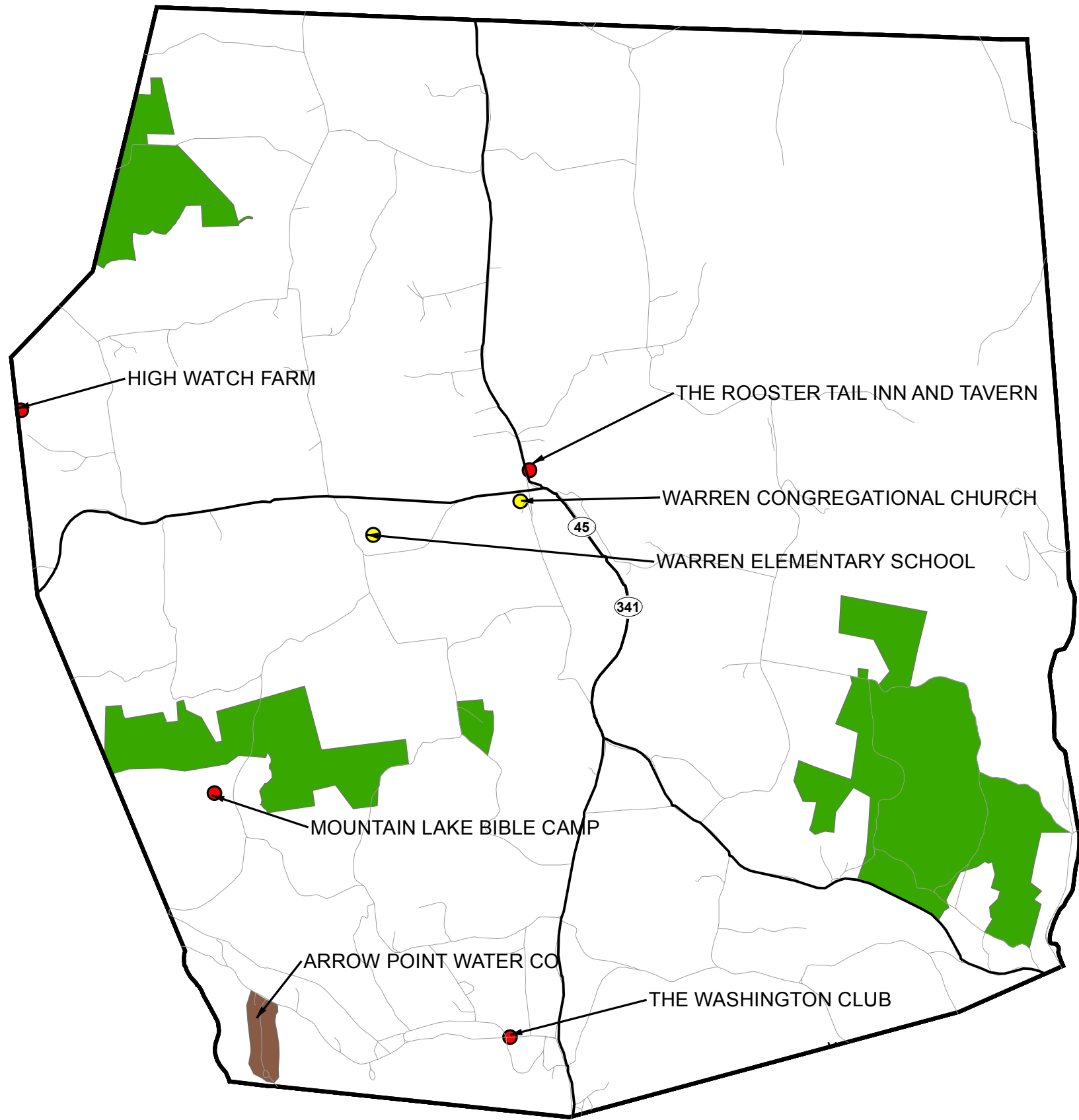
SCALE: 1:42,000

DATE: JANUARY 23, 2017








PROJECT NO: 1017-05-04

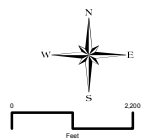
ESA Fig. 54

SHEET NAME



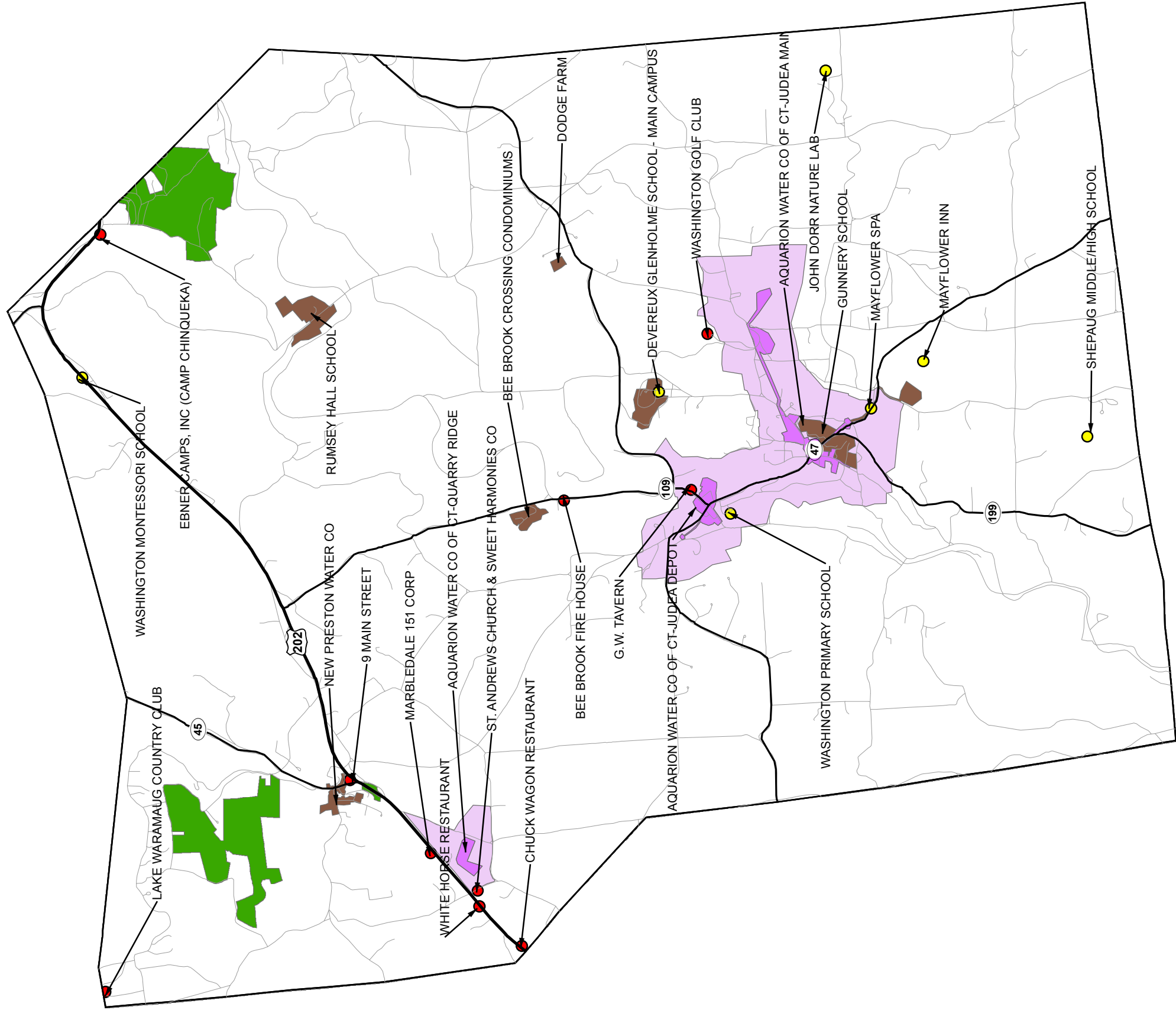
LEGEND

-  State Route
-  Town Road
-  EXISTING TRANSIENT NON-COMMUNITY PUBLIC WATER SYSTEM
-  EXISTING NON-TRANSIENT NON-COMMUNITY PUBLIC WATER SYSTEM
-  CT DEEP LAND
-  EXCLUSIVE UNASSIGNED (CLEAR)
-  COMMUNITY WATER SYSTEM SERVICE AREA AND EXCLUSIVE SERVICE AREA



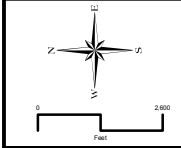
| DESCRIPTION | DATE | BY |
|-------------|------|----|
| | | |
| | | |
| | | |
| | | |
| | | |
| | | |
| | | |
| | | |

| | | |
|---------------------------|--------------|----------------|
| SJB DESIGNED | MER DRAWN | SJB CHECKED |
| SCALE 1:42,000 | | |
| DATE JANUARY 23, 2017 | | |
| PROJECT NO. 1017-05-04 | | |
| SHEET NAME ESA Fig. 55 | | |



LEGEND

- US Route
- State Route
- Town Road
- EXISTING TRANSIENT NON COMMUNITY PUBLIC WATER SYSTEM
- EXISTING NON TRANSIENT NON COMMUNITY PUBLIC WATER SYSTEM
- AQUARION WATER COMPANY PRELIMINARY EXCLUSIVE SERVICE AREA
- CT DEEP LAND
- EXCLUSIVE UNASSIGNED (CLEAR)
- AQUARION WATER COMPANY COMMUNITY WATER SYSTEM SERVICE AREA
- OTHER COMMUNITY WATER SYSTEM SERVICE AREAS AND EXCLUSIVE SERVICE AREAS



MILONE & MACBROOM
 99 Realty Drive
 Cheshire, Connecticut 06410
 (203) 271-1773 Fax (203) 272-9733
 www.miloneandmacbroom.com

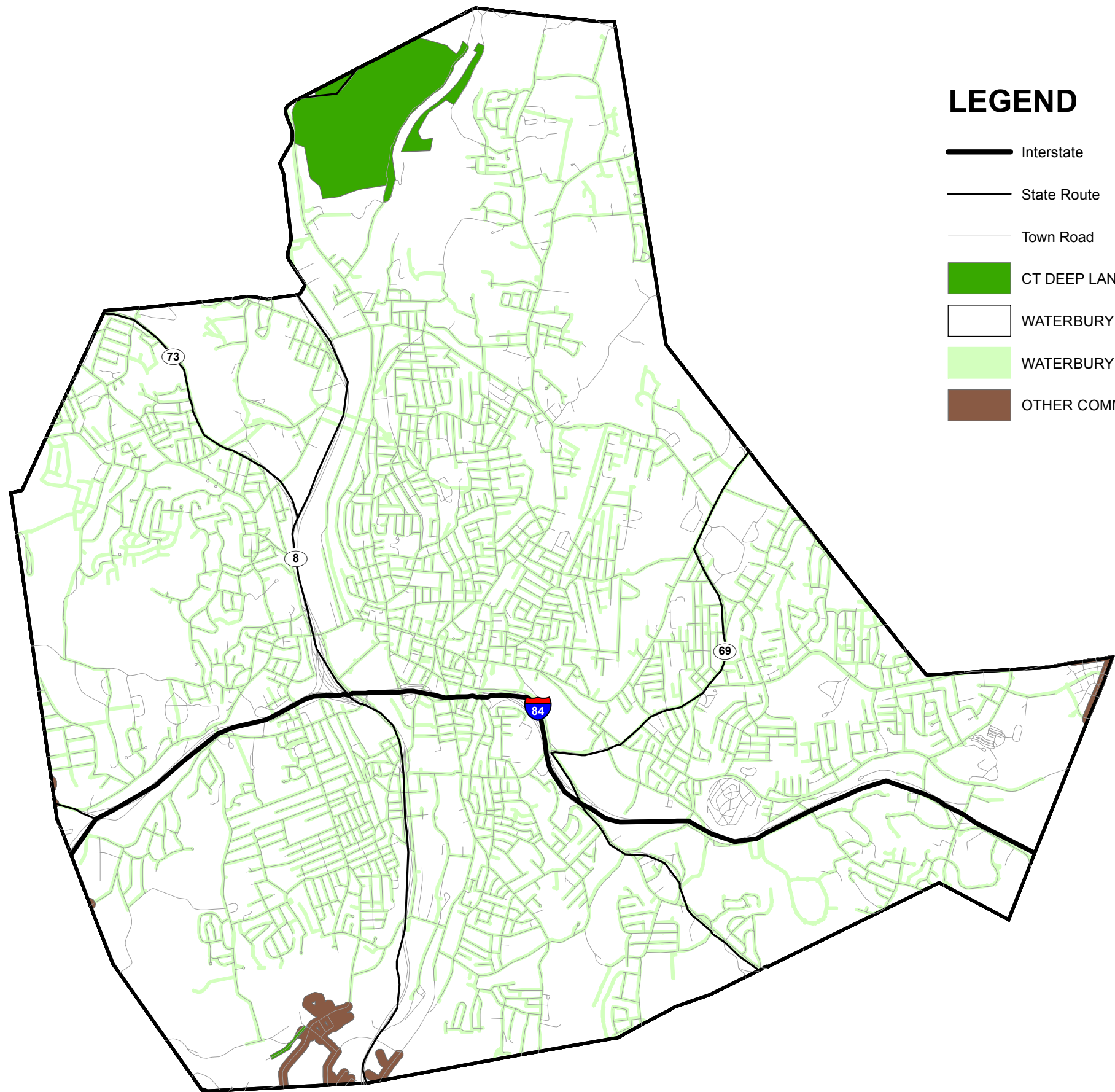
| DESCRIPTION | DATE | BY |
|-------------|------|----|
| | | |
| | | |
| | | |
| | | |
| | | |
| | | |
| | | |
| | | |
| | | |
| | | |

Washington ESA Declaration
 For Washington ESA Boundary Delineation
Western PWSMA
 Western WUCC
 Washington, CT








| | | |
|---------------------------|--------------|----------------|
| SJB DESIGNED | MER DRAWN | SJB CHECKED |
| SCALE 1:48,000 | | |
| DATE JANUARY 27, 2017 | | |
| PROJECT NO. 1017-05-04 | | |

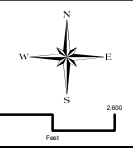
ESA Fig. 56

\\nas01\proj\101705\101705.dwg



LEGEND

-  Interstate
-  State Route
-  Town Road
-  CT DEEP LAND
-  WATERBURY WATER DEPARTMENT PRELIMINARY EXCLUSIVE SERVICE AREA (CLEAR)
-  WATERBURY WATER DEPARTMENT COMMUNITY WATER SYSTEM SERVICE AREA
-  OTHER COMMUNITY WATER SYSTEM SERVICE AREAS AND EXCLUSIVE SERVICE AREAS



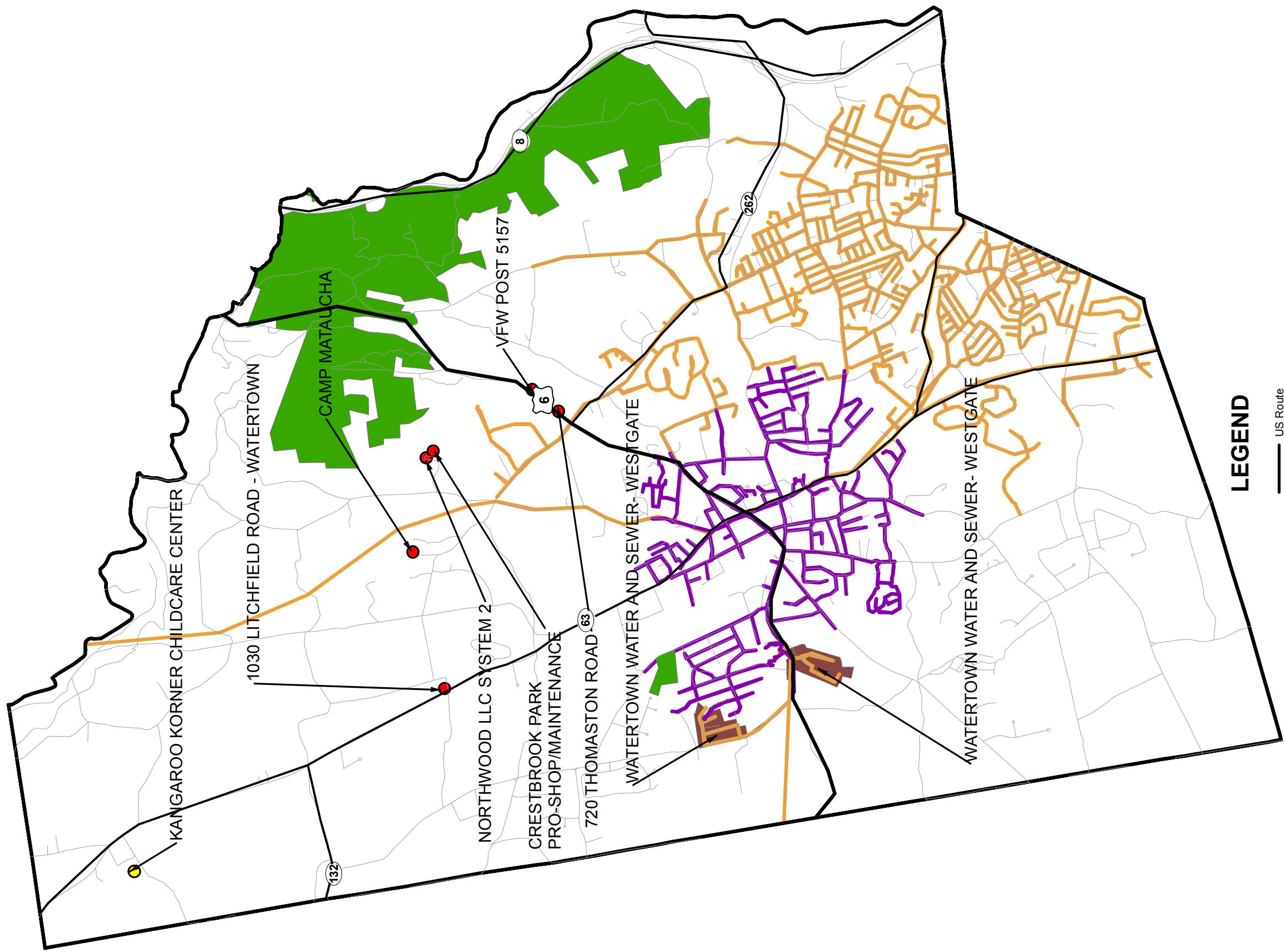
MILONE & MACBROOM
 99 Reedy Drive
 Cheshire, Connecticut 06410
 (203) 271-1773 Fax (203) 272-9733
 www.miloneandmacbroom.com

| DESCRIPTION | DATE | BY |
|-------------|------|----|
| | | |
| | | |
| | | |
| | | |
| | | |
| | | |
| | | |
| | | |
| | | |
| | | |

Waterbury ESA Declaration
For Waterbury ESA Boundary Delineation
Western PWSMA
 Western WUCC
 Waterbury, CT

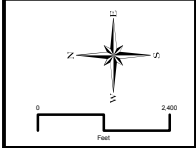
| | | |
|---------------------------|--------------|----------------|
| SJB DESIGNED | MER DRAWN | SJB CHECKED |
| SCALE 1:48,000 | | |
| DATE JANUARY 23, 2017 | | |
| PROJECT NO. 1017-05-04 | | |

ESA Fig. 57



LEGEND

- US Route
- State Route
- Town Road
- CT DEEP LAND
- EXCLUSIVE UNASSIGNED (CLEAR)
- WATERTOWN FIRE DIST WATER DEPT SERVICE AREA
- WATERTOWN WATER & SEWER AUTHORITY SERVICE AREA
- OTHER COMMUNITY WATER SYSTEM SERVICE AREA AND EXCLUSIVE SERVICE AREA



MILONE & MACBROOM
 99 Reedy Drive
 Cheshire, Connecticut 06410
 (203) 271-1773 Fax (203) 272-9733
 www.miloneandmacbroom.com

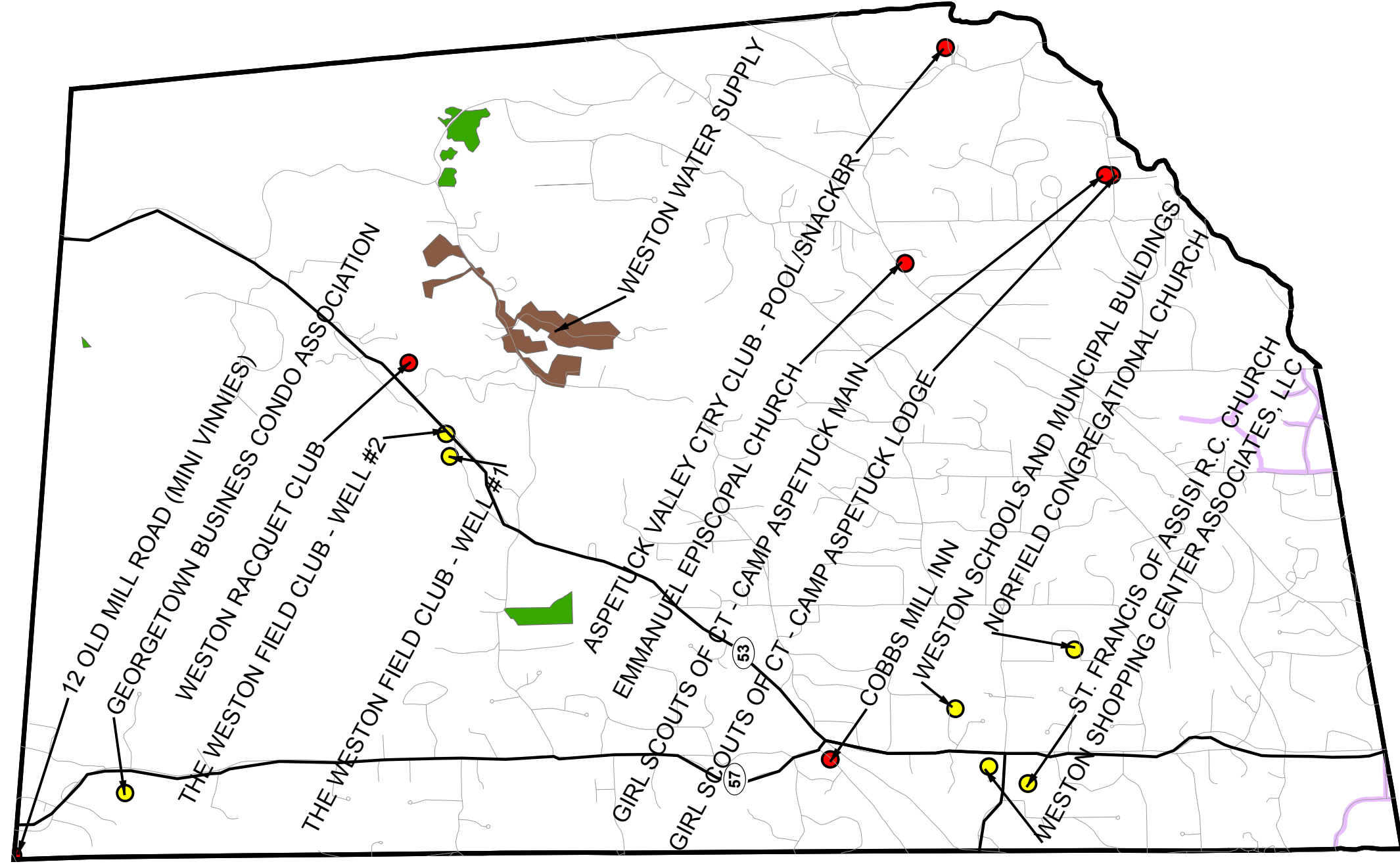
| DESCRIPTION | DATE | BY |
|-------------|------|----|
| | | |
| | | |
| | | |
| | | |
| | | |
| | | |
| | | |
| | | |
| | | |
| | | |

Watertown ESA Declaration
For Watertown ESA Boundary Delineation
Western PWSMA
 Western WUCC
 Watertown, CT









| | | |
|---------------------------|--------------|----------------|
| SJB DESIGNED | MER DRAWN | SJB CHECKED |
| SCALE 1:42,000 | | |
| DATE JANUARY 23, 2017 | | |
| PROJECT NO. 1017-05-04 | | |

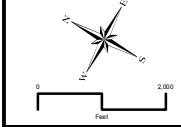
ESA Fig. 58

D:\projects\1017-05-04\1017-05-04.dwg



LEGEND

-  Interstate
-  US Route
-  State Route
-  Town Road
-  AQUARION WATER COMPANY PRELIMINARY EXCLUSIVE SERVICE AREA (CLEAR)
-  CT DEEP LAND
-  AQUARION WATER COMPANY COMMUNITY WATER SYSTEM SERVICE AREA
-  OTHER COMMUNITY WATER SYSTEM SERVICE AREAS AND EXCLUSIVE SERVICE AREAS




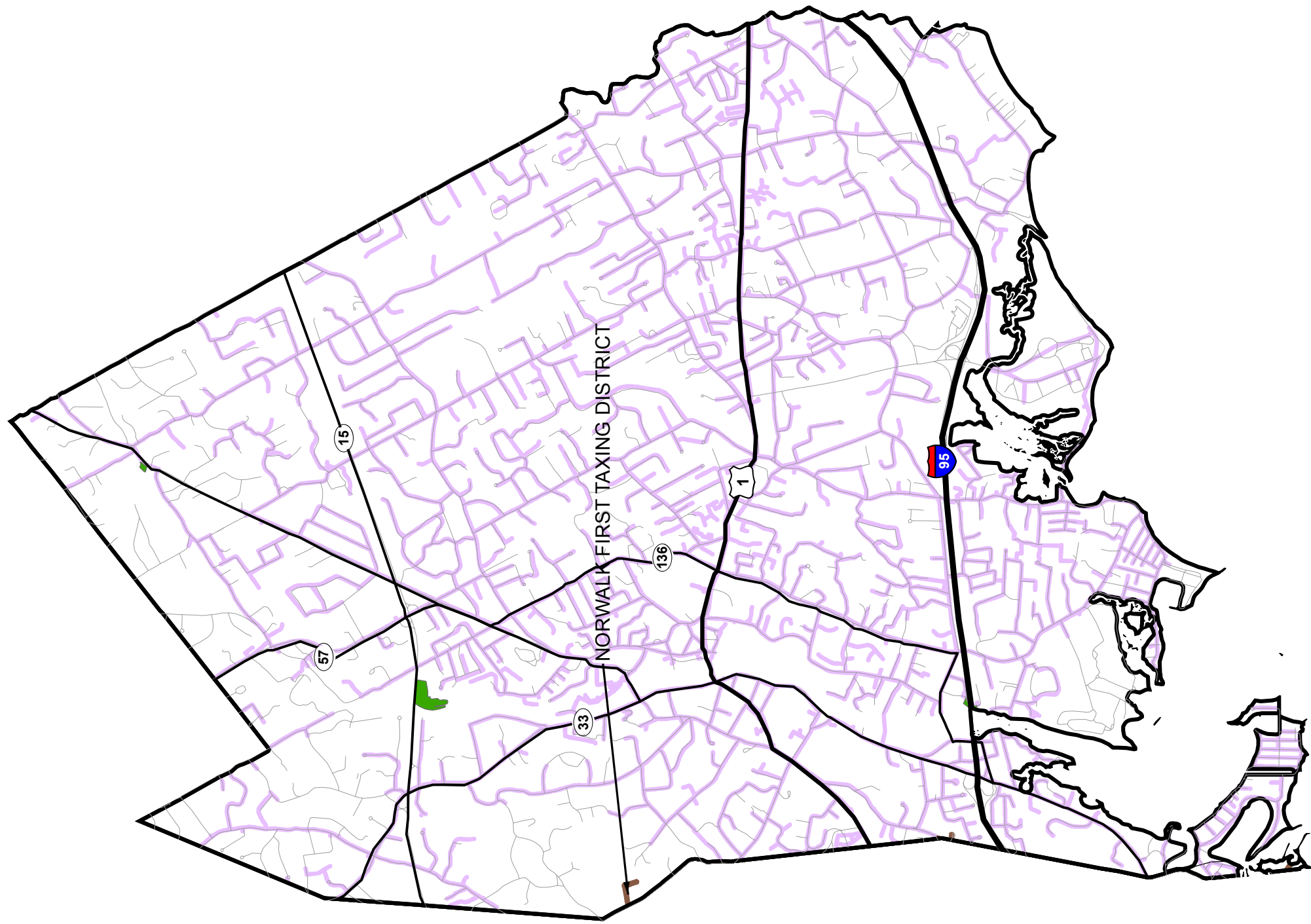
MILONE & MACBROOM
 99 Reedy Drive
 Cheshire, Connecticut 06410
 (203) 271-1773 Fax (203) 272-9733
 www.miloneandmacbroom.com

| DESCRIPTION | DATE | BY |
|-------------|------|----|
| | | |
| | | |
| | | |
| | | |
| | | |
| | | |

Weston ESA Declaration
 For Weston ESA Boundary Delineation
Western PW SMA
 Western WUCC
 Weston, CT

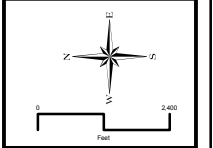
| | | |
|---------------------------|--------------|----------------|
| SJB DESIGNED | MER DRAWN | SJB CHECKED |
| SCALE 1:36,000 | | |
| DATE JANUARY 20, 2017 | | |
| PROJECT NO. 1017-05-04 | | |

ESA Fig. 59



LEGEND

- Interstate
- US Route
- State Route
- Town Road
- AQUARION WATER COMPANY PRELIMINARY EXCLUSIVE SERVICE AREA (CLEAR)
- CT DEEP LAND
- AQUARION WATER COMPANY COMMUNITY WATER SYSTEM SERVICE AREA
- OTHER COMMUNITY WATER SYSTEM SERVICE AREAS AND EXCLUSIVE SERVICE AREAS



MILONE & MACBROOM
 99 Reedy Drive
 Cheshire, Connecticut 06410
 (203) 271-1773 Fax (203) 272-9733
 www.miloneandmacbroom.com

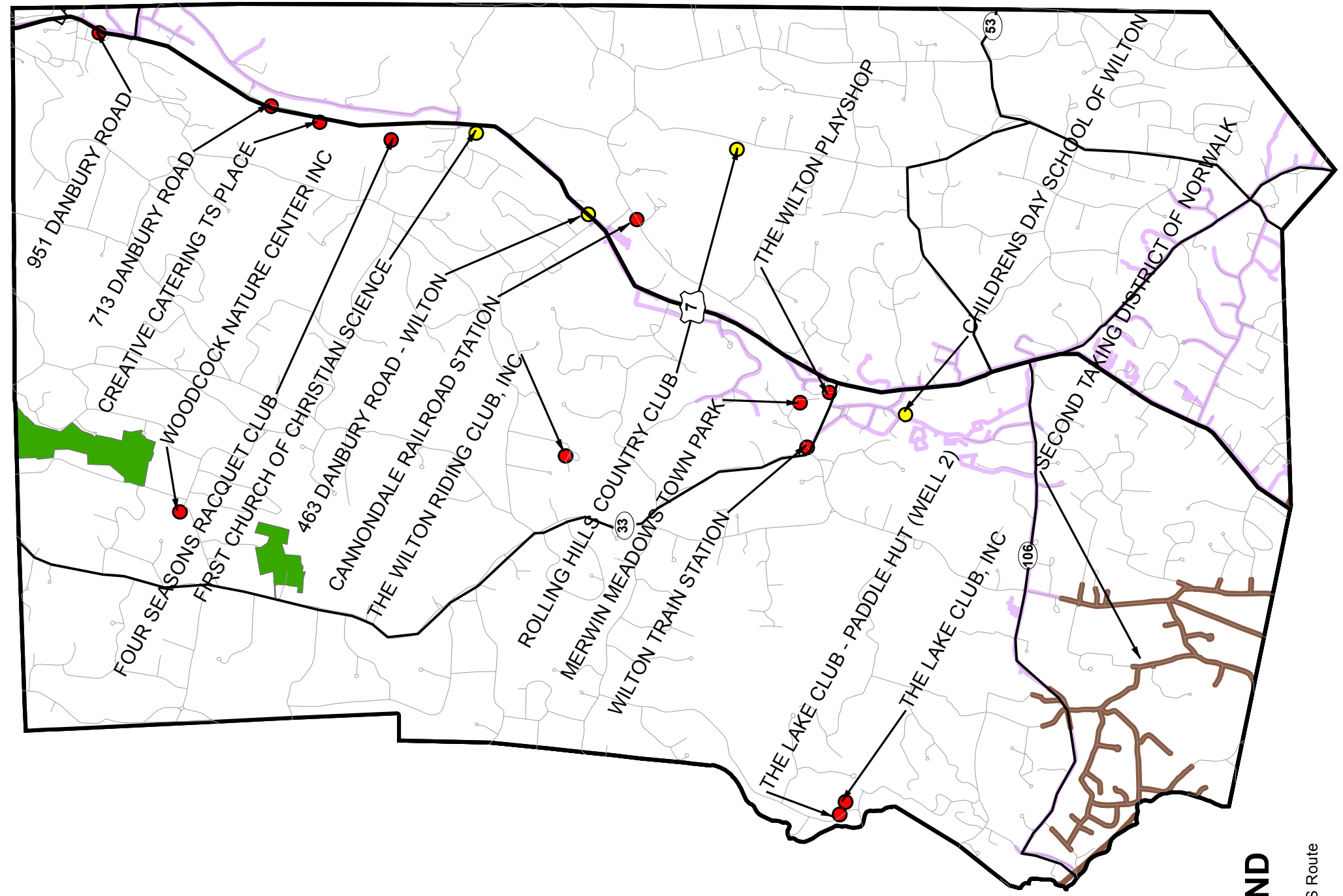
| DESCRIPTION | DATE | BY |
|-------------|------|----|
| | | |
| | | |
| | | |
| | | |
| | | |
| | | |

Westport ESA Declaration
 For Westport ESA Boundary Delineation
Western PWSMA
 Western WUCC
 Westport, CT


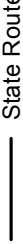
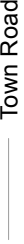






| | | |
|---------------------------|--------------|----------------|
| SJB DESIGNED | MER DRAWN | SJB CHECKED |
| SCALE 1:42,000 | | |
| DATE JANUARY 20, 2017 | | |
| PROJECT NO. 1017-05-04 | | |

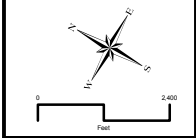
ESA Fig. 60

D:\projects\17-05-0000\17-05-0000.dwg



LEGEND

-  US Route
-  State Route
-  Town Road
-  EXISTING TRANSIENT NON-COMMUNITY PUBLIC WATER SYSTEM
-  EXISTING NON-TRANSIENT NON-COMMUNITY PUBLIC WATER SYSTEM
-  AQUARION WATER COMPANY PRELIMINARY EXCLUSIVE SERVICE AREA (CLEAR)
-  CT DEEP LAND
-  AQUARION WATER COMPANY COMMUNITY WATER SYSTEM SERVICE AREA
-  OTHER COMMUNITY WATER SYSTEM SERVICE AREAS AND EXCLUSIVE SERVICE AREAS



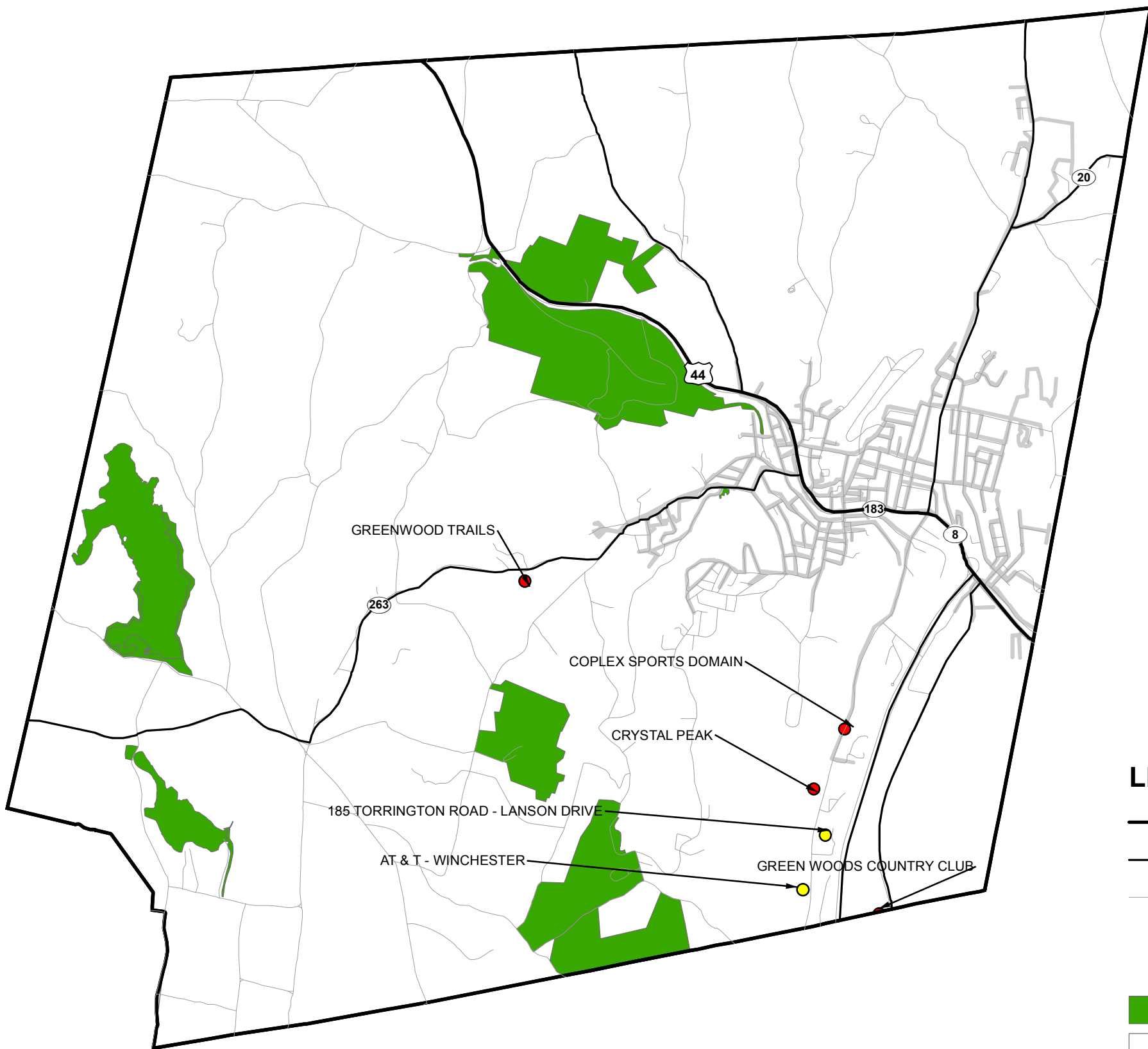
MILONE & MACBROOM
 99 Reedy Drive
 Cheshire, Connecticut 06410
 (203) 271-1773 Fax (203) 272-9733
 www.miloneandmacbroom.com

| DESCRIPTION | DATE | BY |
|-------------|------|----|
| | | |
| | | |
| | | |
| | | |
| | | |
| | | |
| | | |









Wilton ESA Declaration
 For Wilton ESA Boundary Delineation
Western PWSMA
 Western WUCC
 Wilton, CT

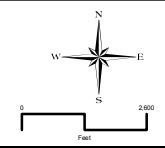
| | | |
|----------------------------------|-----------------------------|-------------------------------|
| <small>DESIGNED</small> SJB | <small>DRAWN</small> MER | <small>CHECKED</small> SJB |
| SCALE 1:42,000 | | |
| DATE JANUARY 20, 2017 | | |
| PROJECT NO. 1017-05-04 | | |
| SHEET NAME ESA Fig. 61 | | |

\\nas01\proj\17-05-107\17-05-107.dwg



LEGEND

-  US Route
-  State Route
-  Town Road
-  EXISTING TRANSIENT NON-COMMUNITY PUBLIC WATER SYSTEM
-  EXISTING NON-TRANSIENT NON-COMMUNITY PUBLIC WATER SYSTEM
-  CT DEEP LAND
-  WINSTED WATER WORKS PRELIMINARY EXCLUSIVE SERVICE AREA
-  WINSTED WATER WORKS SERVICE AREA



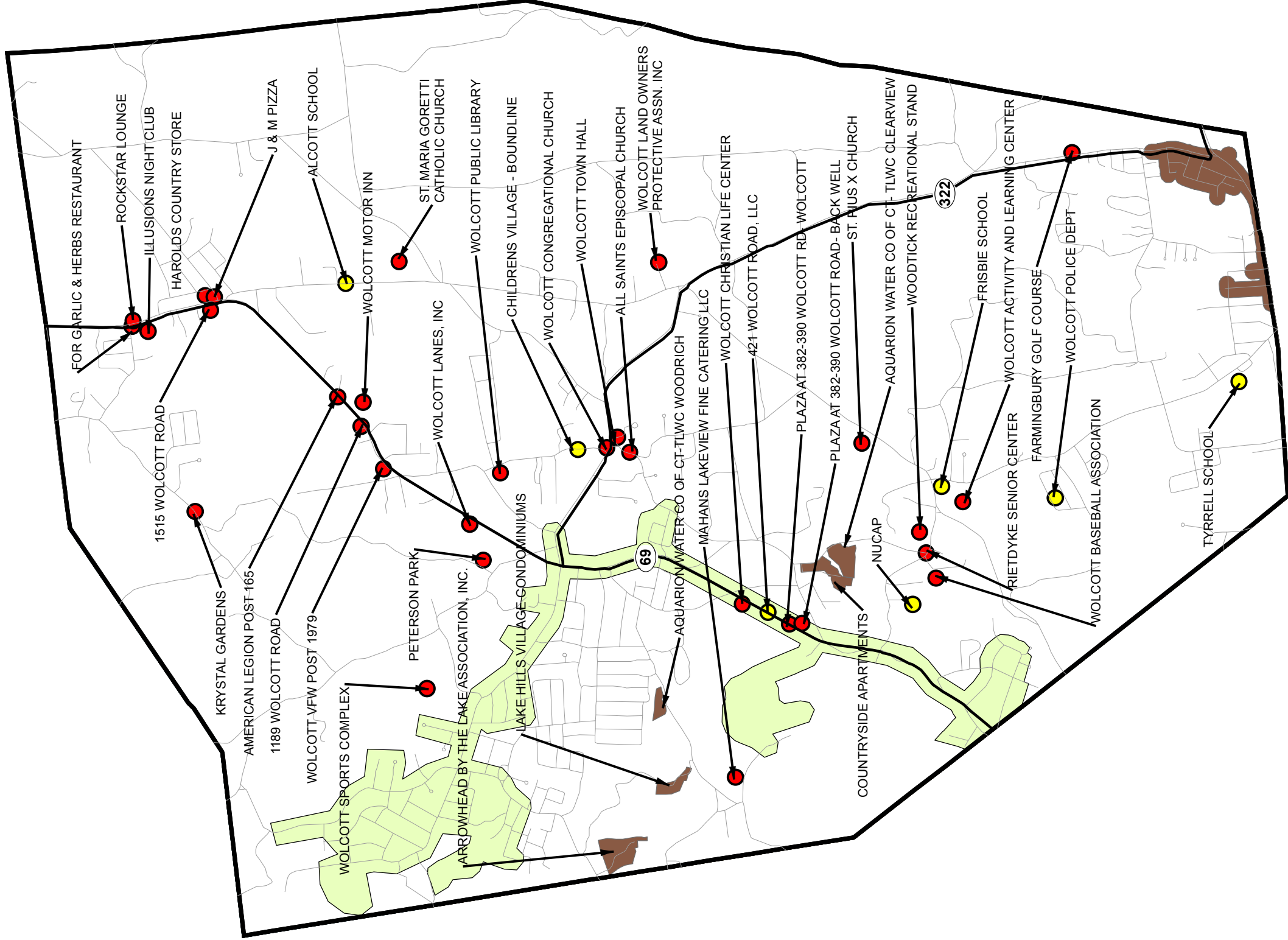
MILONE & MACBROOM
 99 Reedy Drive
 Cheshire, Connecticut 06410
 (203) 271-1773 Fax (203) 272-9733
 www.miloneandmacbroom.com

| DESCRIPTION | DATE | BY |
|-------------|------|----|
| | | |
| | | |
| | | |
| | | |
| | | |
| | | |
| | | |
| | | |
| | | |
| | | |

Winchester ESA Declaration
 For Winchester ESA Boundary Delineation
Western PWSMA
 Western WUCC
 Winchester, CT

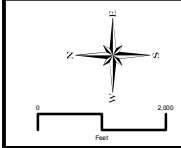
| | | |
|----------------------------------|--------------|----------------|
| SJB DESIGNED | MER DRAWN | SJB CHECKED |
| SCALE 1:48,000 | | |
| DATE JANUARY 23, 2017 | | |
| PROJECT NO. 1017-05-04 | | |

ESA Fig. 62



LEGEND

- State Route
- Town Road
- EXISTING TRANSIENT NON-COMMUNITY PUBLIC WATER SYSTEM
- EXISTING NON-TRANSIENT NON-COMMUNITY PUBLIC WATER SYSTEM
- TOWN OF WOLCOTT PRELIMINARY EXCLUSIVE SERVICE AREA
- WOLCOTT WATER DEPARTMENT COMMUNITY WATER SYSTEM SERVICE AREA
- OTHER COMMUNITY WATER SYSTEM SERVICE AREAS AND EXCLUSIVE SERVICE AREAS



MILONE & MACBROOM
 99 Reedy Drive
 Cheshire, Connecticut 06410
 (203) 271-1773 Fax (203) 272-9733
 www.miloneandmacbroom.com

| DESCRIPTION | DATE | BY |
|-------------|------|----|
| | | |
| | | |
| | | |
| | | |
| | | |
| | | |

Wolcott ESA Declaration
For Wolcott ESA Boundary Delineation
Western PWSMA
 Western WUCC
 Wolcott, CT

| | | |
|---------------------------|--------------|----------------|
| SJB DESIGNED | MER DRAWN | SJB CHECKED |
| SCALE 1:36,000 | | |
| DATE JANUARY 23, 2017 | | |
| PROJECT NO. 1017-05-04 | | |

ESA Fig. 63